The Changing Population of Texas and West Texas

Cross Roads Health Care Transformation in West Texas Conference
June 5, 2013
Lubbock, Texas

OFFICE OF THE STATE DEMOGRAPHER

Growing States, 2000-2010

	2000 Population*	2010 Population*	Numerical Change 2000-2010	Percent Change 2000-2010
United States	281,421,906	308,745,538	27,323,632	9.7%
Texas	**20,851,820**	**25,145,561**	**4,293,741**	**20.6%**
California	33,871,648	37,253,956	3,382,308	10.0%
Florida	15,982,378	18,801,310	2,818,932	17.6%
Georgia	8,186,453	9,687,653	1,501,200	18.3%
North Carolina	8,049,313	9,535,483	1,486,170	18.5%
Arizona	5,130,632	6,392,017	1,261,385	24.6%

65% (2.8 million) of this change can be attributed to growth of the Hispanic population

Population values are decennial census counts for April 1 for 2000 and 2010.

Source: U.S. Census Bureau. 2000 and 2010 Census Count.

Total Population and Components of Population Change in Texas, 1950-2012

Year*	Population	Numerical Change	Percent Change	Percent Change Due to Natural Increase	Percent Change Due to Net Migration
1950	7,711,194	--	--	--	--
1960	9,579,677	1,868,483	24.2	93.91	6.09
1970	11,196,730	1,617,053	16.9	86.74	13.26
1980	14,229,191	3,032,461	27.1	41.58	58.42
1990	16,986,510	2,757,319	19.9	65.85	34.15
2000	20,851,820	3,865,310	22.8	49.65	50.35
2010	25,145,561	4,293,741	20.6	54.94	45.06
2012	26,059,203	913,642	3.6	52.05	47.95

*** All values for the decennial dates are for April 1st of the indicated census year. Values for 2011 are for July 1 as estimated by the U.S. Census Bureau.**

Source: Derived from U.S. Census Bureau Estimates for dates indicated by the Texas State Data Center, University of Texas at San Antonio.
Note: Residual values are not presented in this table.

Total Estimated Population by County, 2012

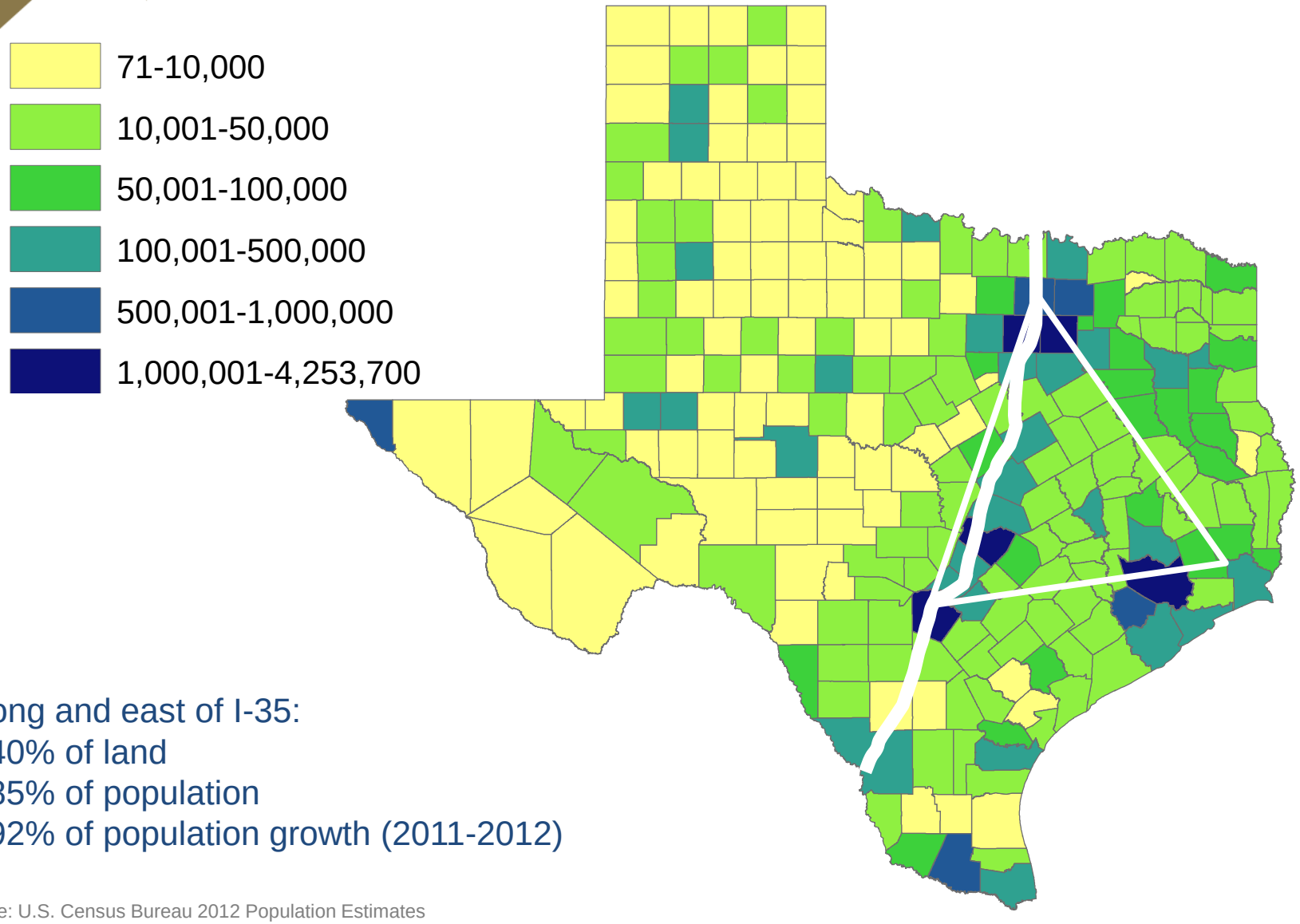

Along and east of I-35:
- 40% of land
- 85% of population
- 92% of population growth (2011-2012)

Source: U.S. Census Bureau 2012 Population Estimates

Change of the Total Population by County, 2000 to 2010

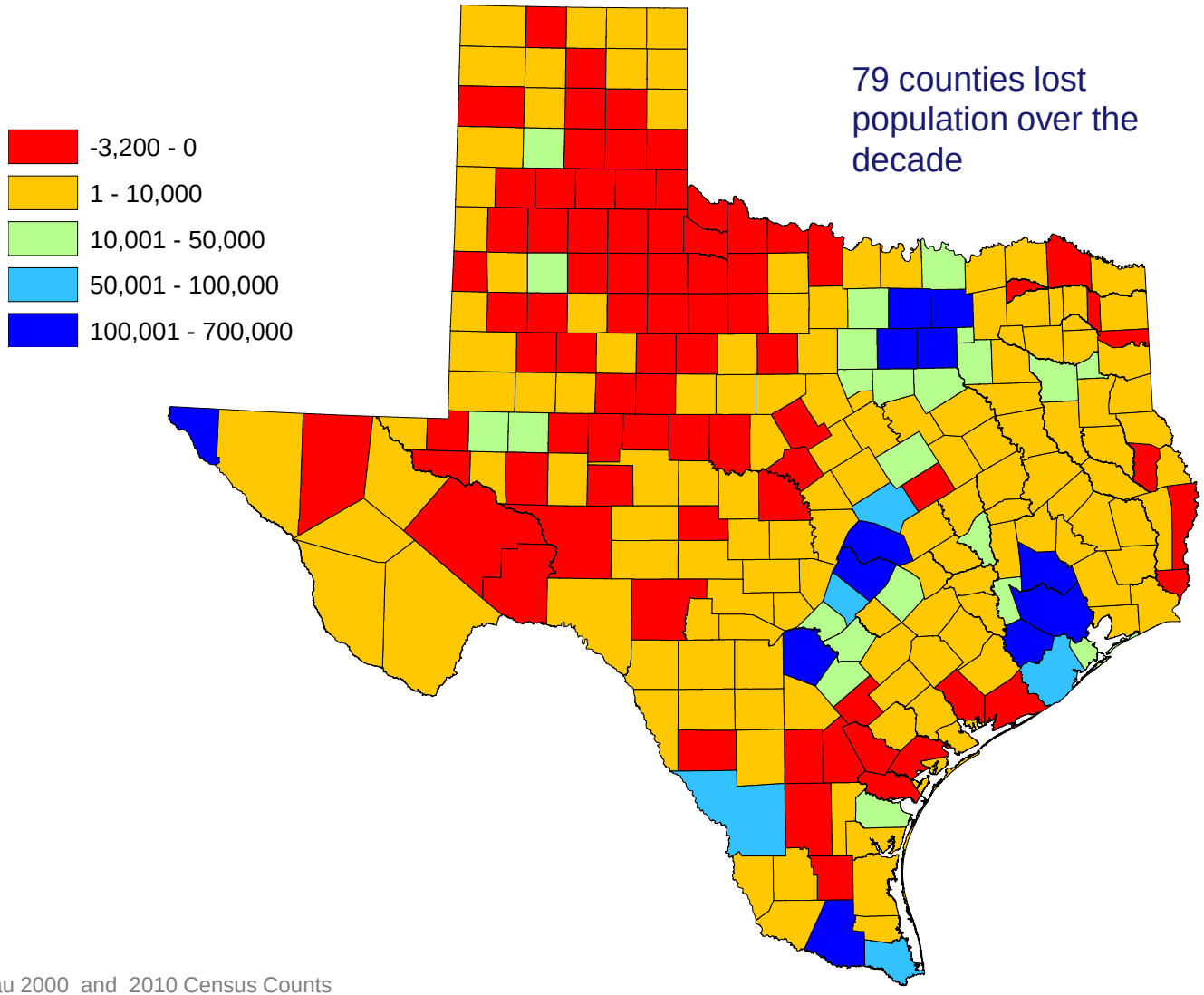

79 counties lost population over the decade

Source: U.S. Census Bureau 2000 and 2010 Census Counts

Change of the Total Population by County, 2010 to 2012

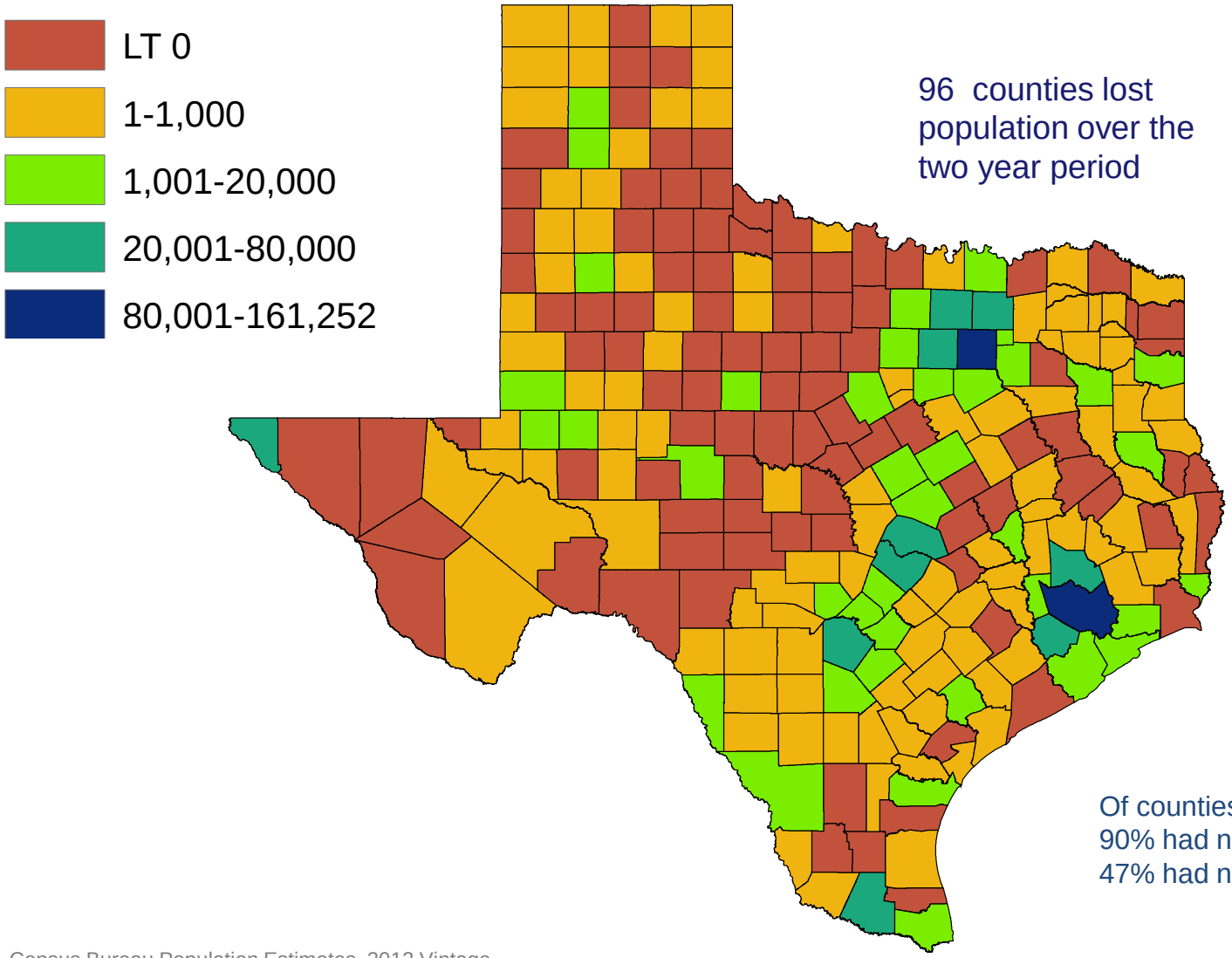

96 counties lost population over the two year period

Of counties that lost population
90% had net out migration
47% had natural decline

Source: U.S. Census Bureau Population Estimates, 2012 Vintage.

The 10 Fastest Growing Metro Areas Increase from July 1, 2011, to July 1, 2012

		Numeric Increase
1.	**Midland, Texas**	**4.6**
2.	Clarksville, Tenn.-Ky.	3.7
3.	Crestview-Fort Walton Beach-Destin, Fla.	3.6
4.	The Villages, Fla.	3.4
5.	**Odessa, Texas**	**3.4**
6.	Jacksonville, N.C.	3.3
7.	**Austin-Round Rock, Texas**	**3.0**
8.	Casper, Wyo.	3.0
9.	Columbus, Ga.-Ala.	2.9
10.	Manhattan, Kan.	2.8

Source: U.S. Census Bureau, 2012

The 10 Counties with the Largest Numeric Increase from July 1, 2011, to July 1, 2012

		Numeric Increase
1.	**Harris, Texas**	**80,005**
2.	Los Angeles, Calif.	73,764
3.	Maricopa, Ariz.	73,644
4.	**Dallas, Texas**	**45,827**
5.	San Diego, Calif.	38,880
6.	King, Wash.	35,838
7.	**Travis, Texas**	**34,381**
8.	Orange, Calif.	34,017
9.	**Tarrant, Texas**	**32,997**
10.	Clark, Nev.	32,833

Source: U.S. Census Bureau, 2013

Job Growth

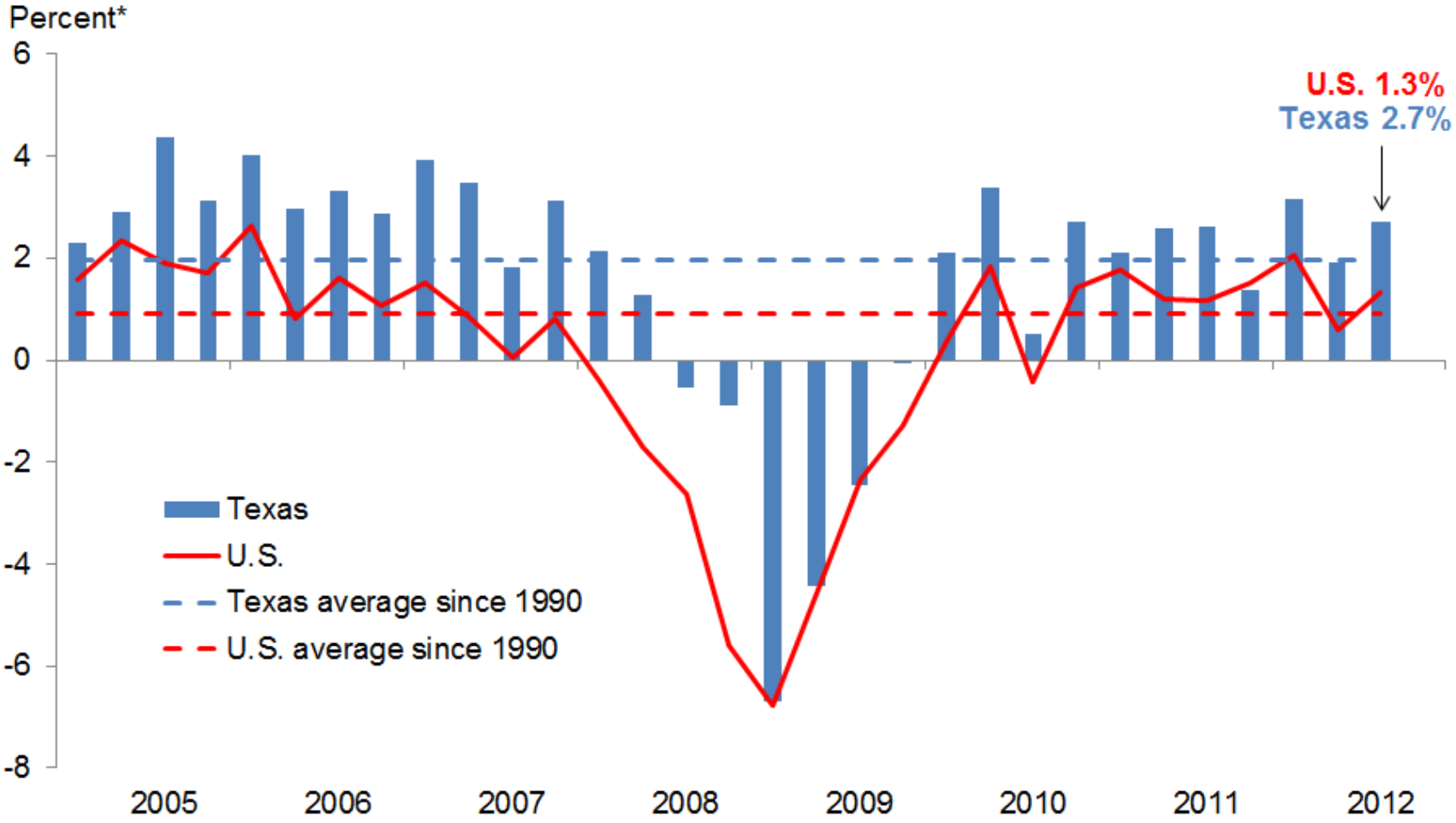

*Quarter/quarter; seasonally adjusted, annualized rate.
NOTE: Quarterly employment figure is the last month of a quarter.
SOURCE: Bureau of Labor Statistics.

Percent employed in Agriculture, Forestry, Fishing

- 0-5%
- 6-10%
- 11-20%
- 21-30%
- 31-44%

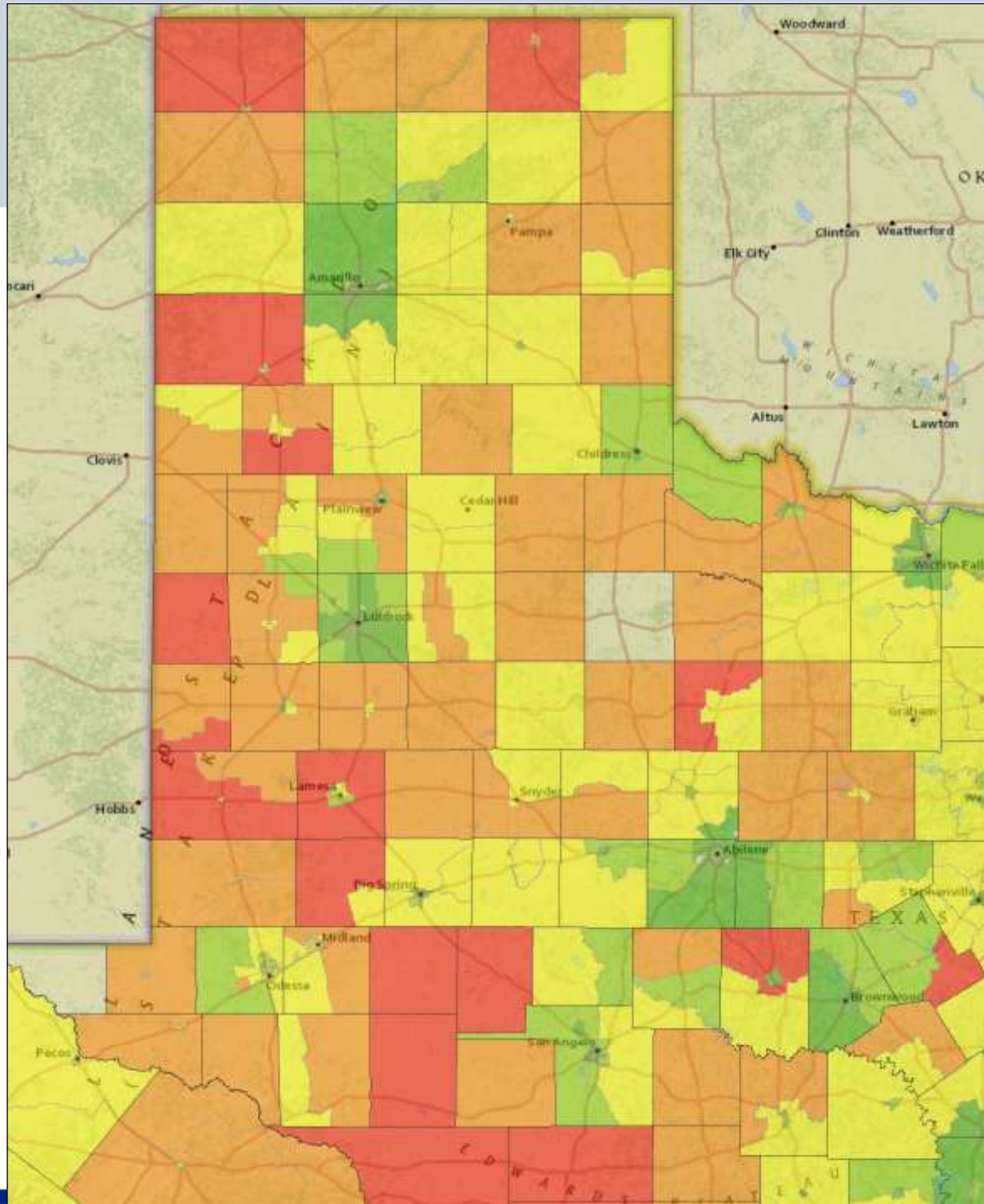

Source: U.S. `Census Bureau, American Community Survey, 5-Year Sample, 2007-2011

Estimated domestic migration by county, 2000-2010

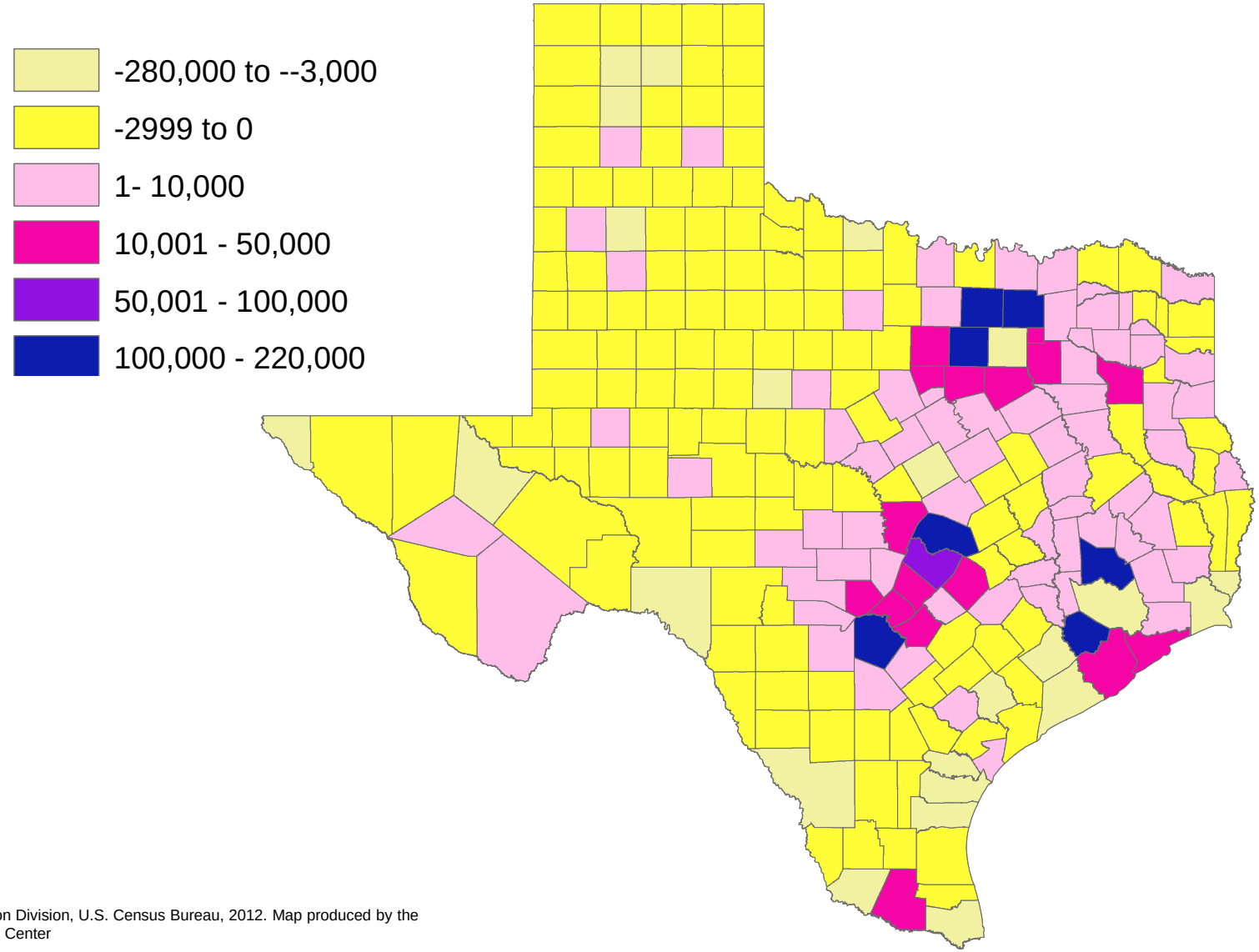

Source: Population Division, U.S. Census Bureau, 2012. Map produced by the Texas State Data Center

Estimated international migration by county, 2000-2010

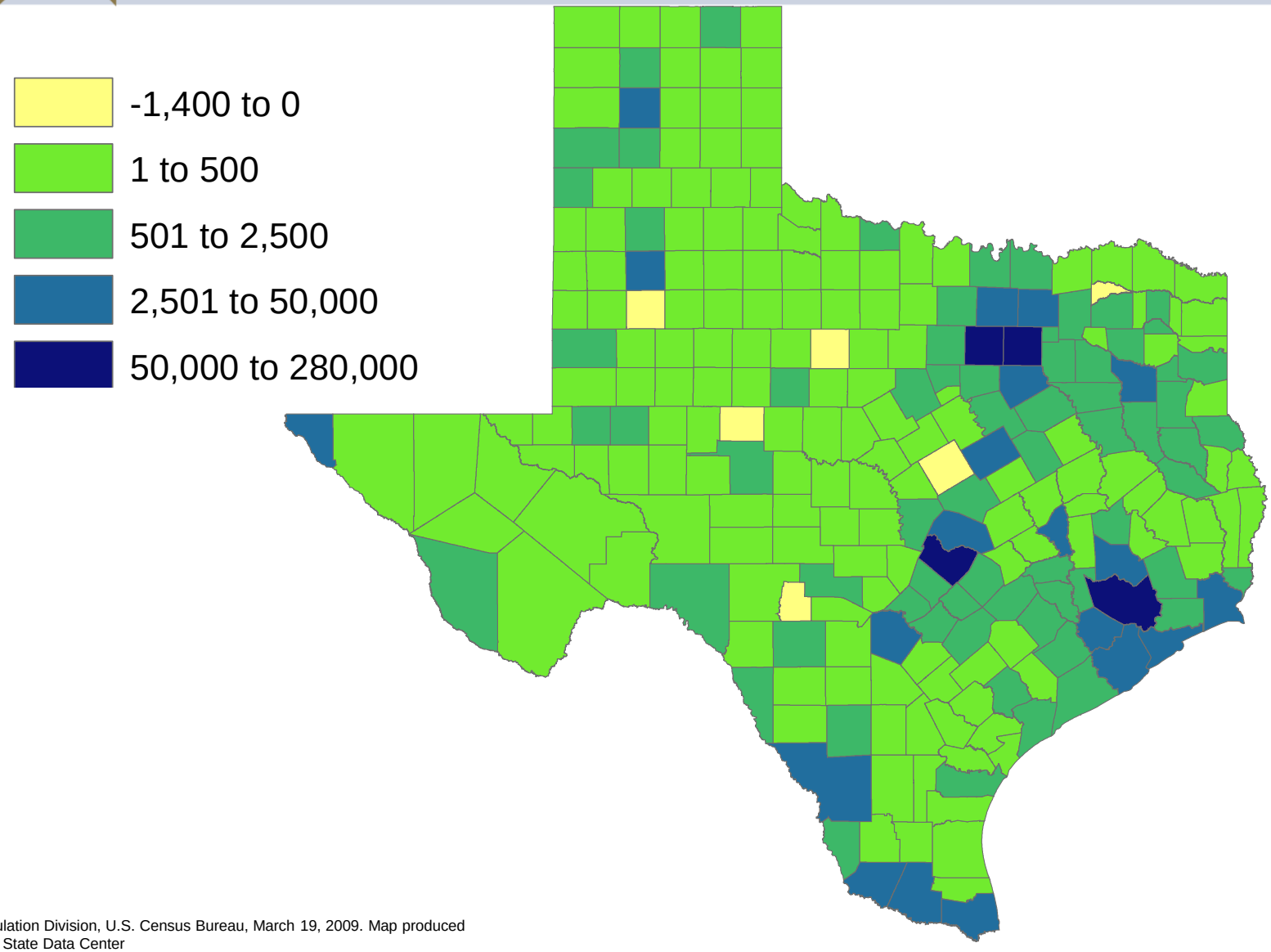

Source: Population Division, U.S. Census Bureau, March 19, 2009. Map produced by the Texas State Data Center

States with Largest Estimated Unauthorized Immigrant Populations, 2010

State	Estimate (thousands)	Range
California	2,550	(2,350 - 2,750)
Texas	1,650	(1,450 - 1,850)
Florida	825	(725 - 950)
New York	625	(525 - 725)
New Jersey	550	(425 - 650)
Illinois	525	(425 - 625)
Georgia	425	(300 - 550)
Arizona	400	(275 - 500)

6.5% of Texas' 2010 Population

Source: Pew Hispanic Center estimates based on residual methodology applied to March Supplements to the Current Population Survey (February 1, 2011).

Travis County (Austin), Texas

Population (2010): 1,024,266
Population (2005): 891,266
Inbound income per cap. (2010): $27,700
Outbound income per cap. (2010): $24,600
Non-migrant income per cap. (2010): $30,000

Show Lines
Clear
Share

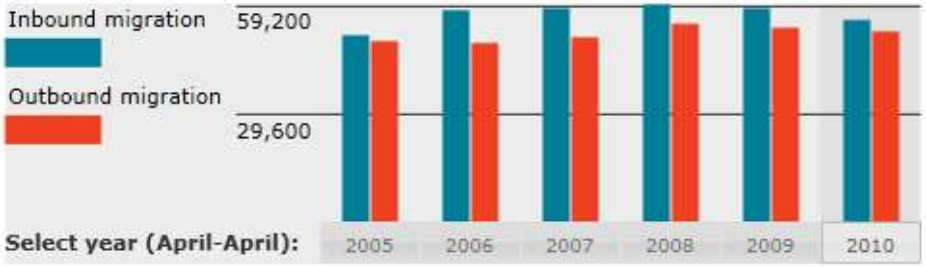

Enter a county or major city:

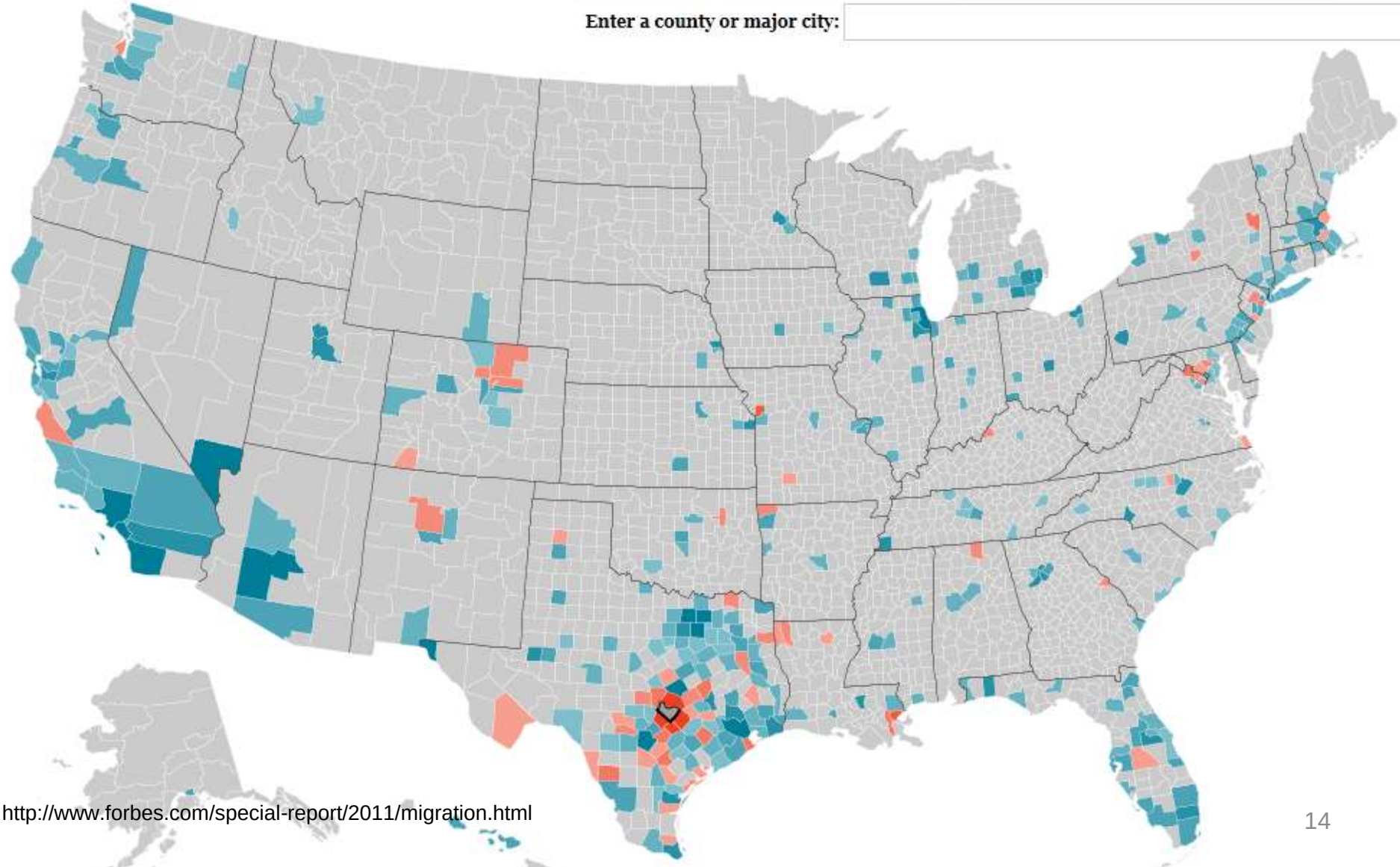

http://www.forbes.com/special-report/2011/migration.html

Williamson County (Round Rock), Texas

Population (2010): 422,679
Population (2005): 332,169
Inbound income per cap. (2010): $24,700
Outbound income per cap. (2010): $22,600
Non-migrant income per cap. (2010): $27,000

Show Lines
Clear
Share

Inbound migration
Outbound migration

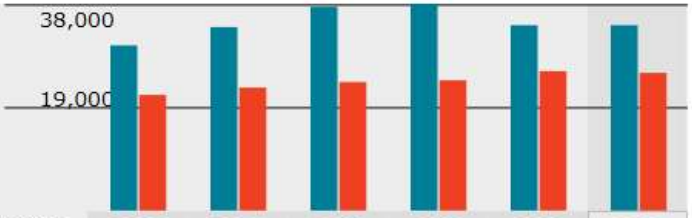

Select year (April-April): 2005 2006 2007 2008 2009 2010

Enter a county or major city:

Source: Internal Revenue Service Tax Stats. The data presented here only include people represented as an exemption on an income tax return. Years represent filing seasons, which for most

Dallas County (Dallas), Texas

Population (2010): 2,368,139
Population (2005): 2,250,830
Inbound income per cap. (2010): $23,200
Outbound income per cap. (2010): $23,400
Non-migrant income per cap. (2010): $21,000

Show Lines
Clear
Share

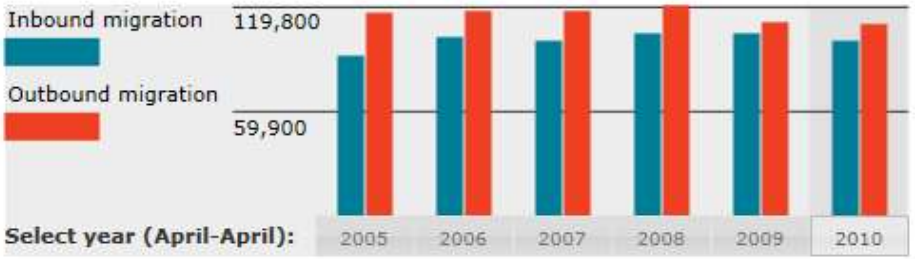

Enter a county or major city:

http://www.forbes.com/special-report/2011/migration.html

Gray County (Pampa), Texas

Population (2010): 22,535
Population (2005): 21,776
Inbound income per cap. (2010): $15,800
Outbound income per cap. (2010): $15,400
Non-migrant income per cap. (2010): $21,000

Show Lines
Clear
Share

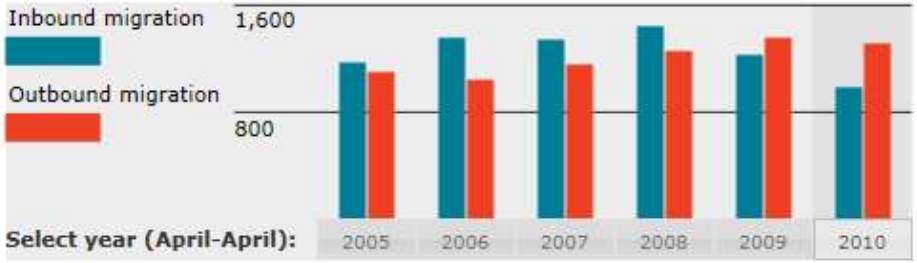

Enter a county or major city:

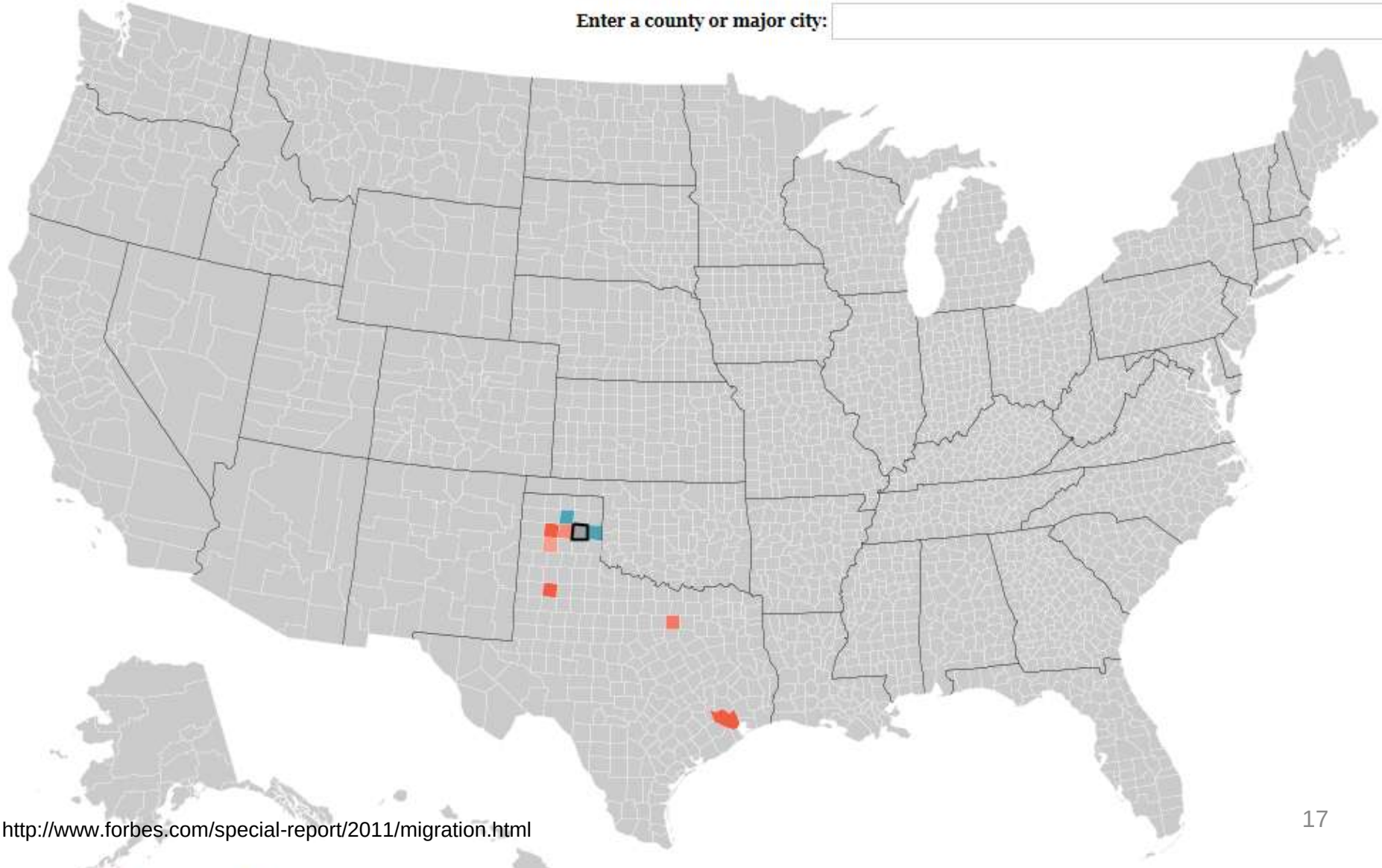

http://www.forbes.com/special-report/2011/migration.html

Lubbock County (Lubbock), Texas

Population (2010): 278,831
Population (2005): 257,779
Inbound income per cap. (2010): $18,500
Outbound income per cap. (2010): $19,500
Non-migrant income per cap. (2010): $22,000

Show Lines
Clear
Share

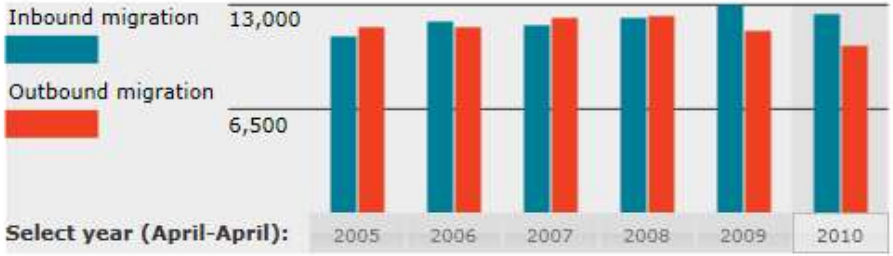

Enter a county or major city:

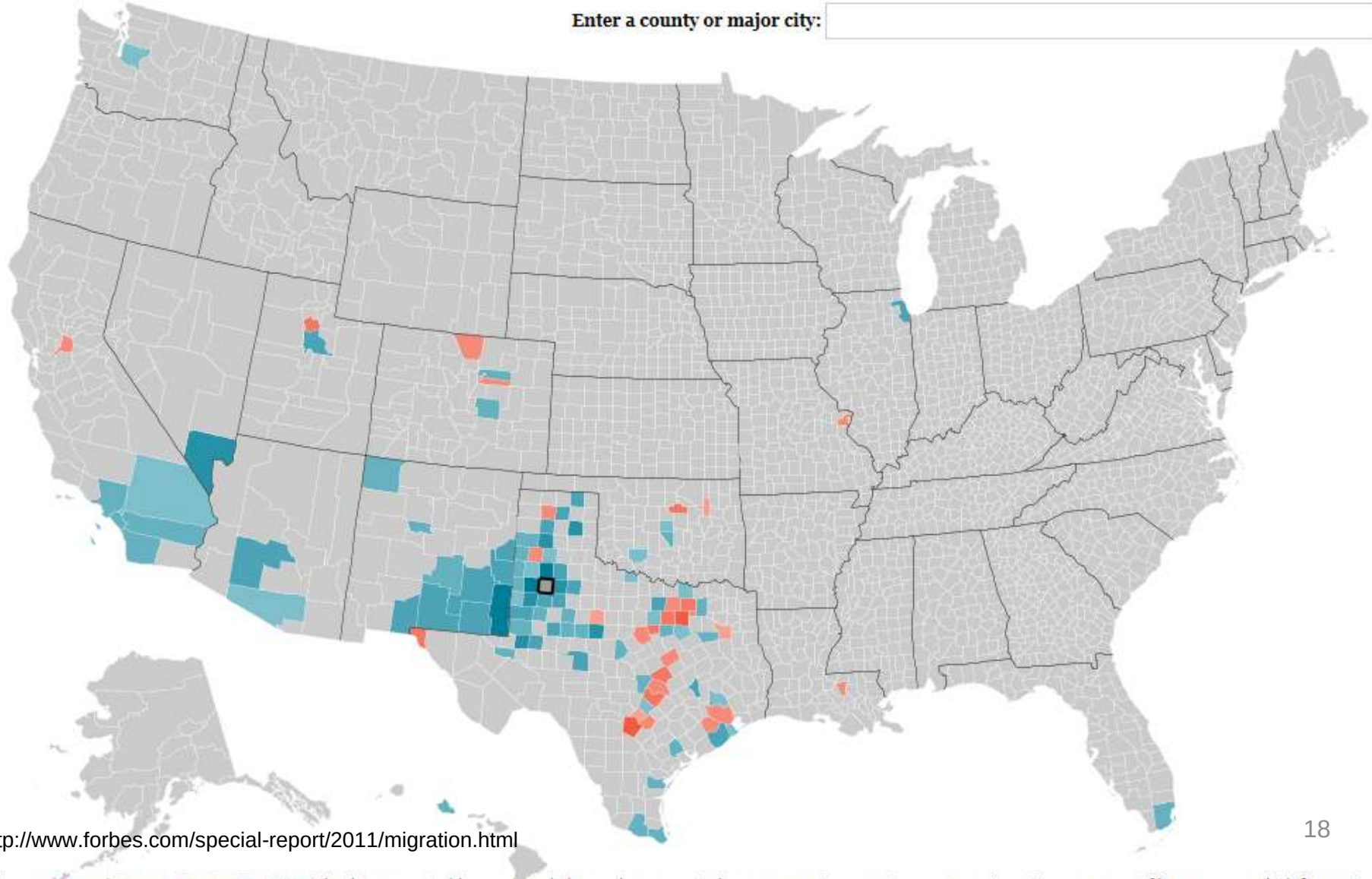

http://www.forbes.com/special-report/2011/migration.html

Estimated percent population change, 2011-2012, Texas Incorporated Places

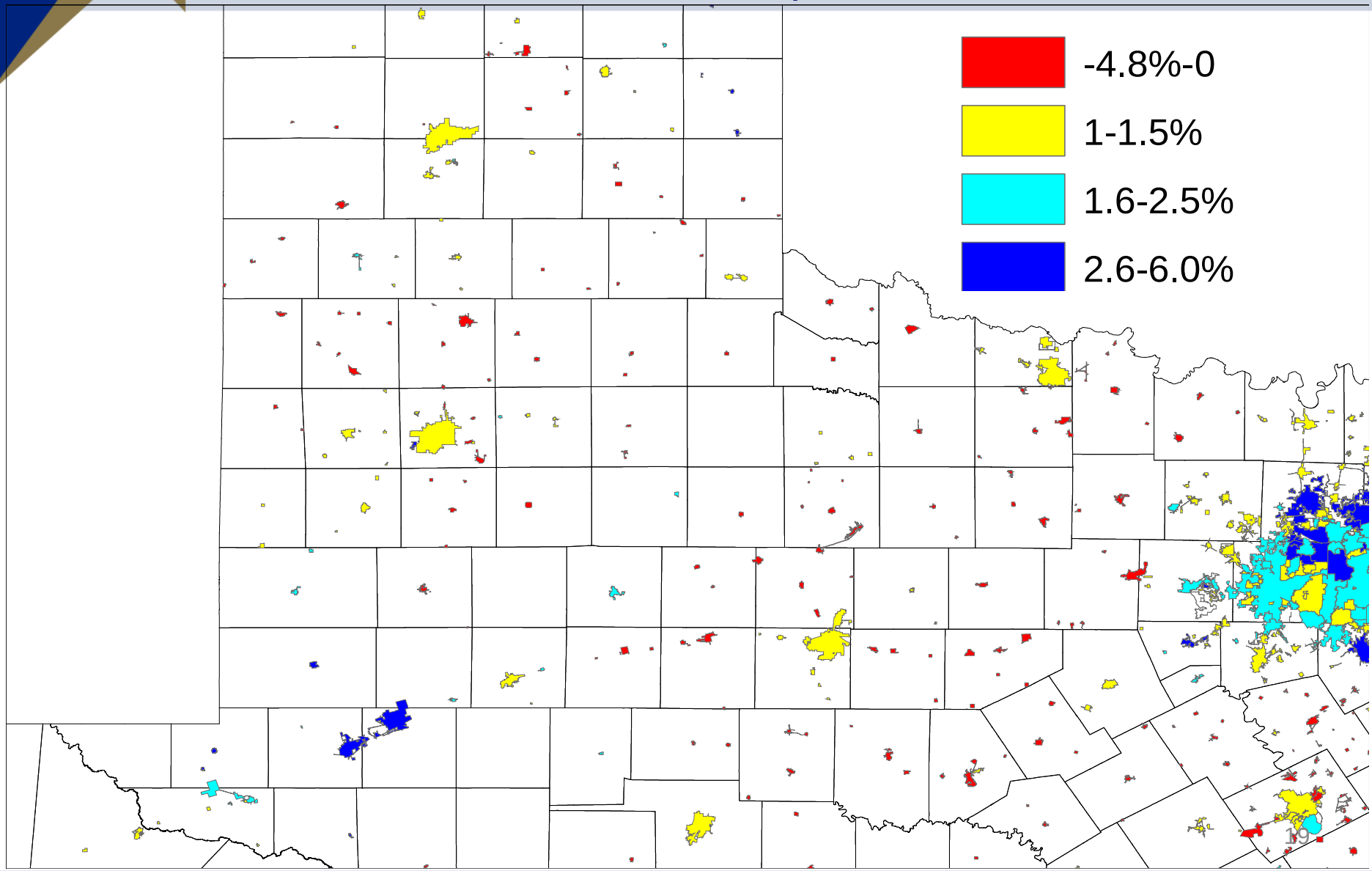

Estimated percent population change, 2011-2012, Texas Incorporated Places

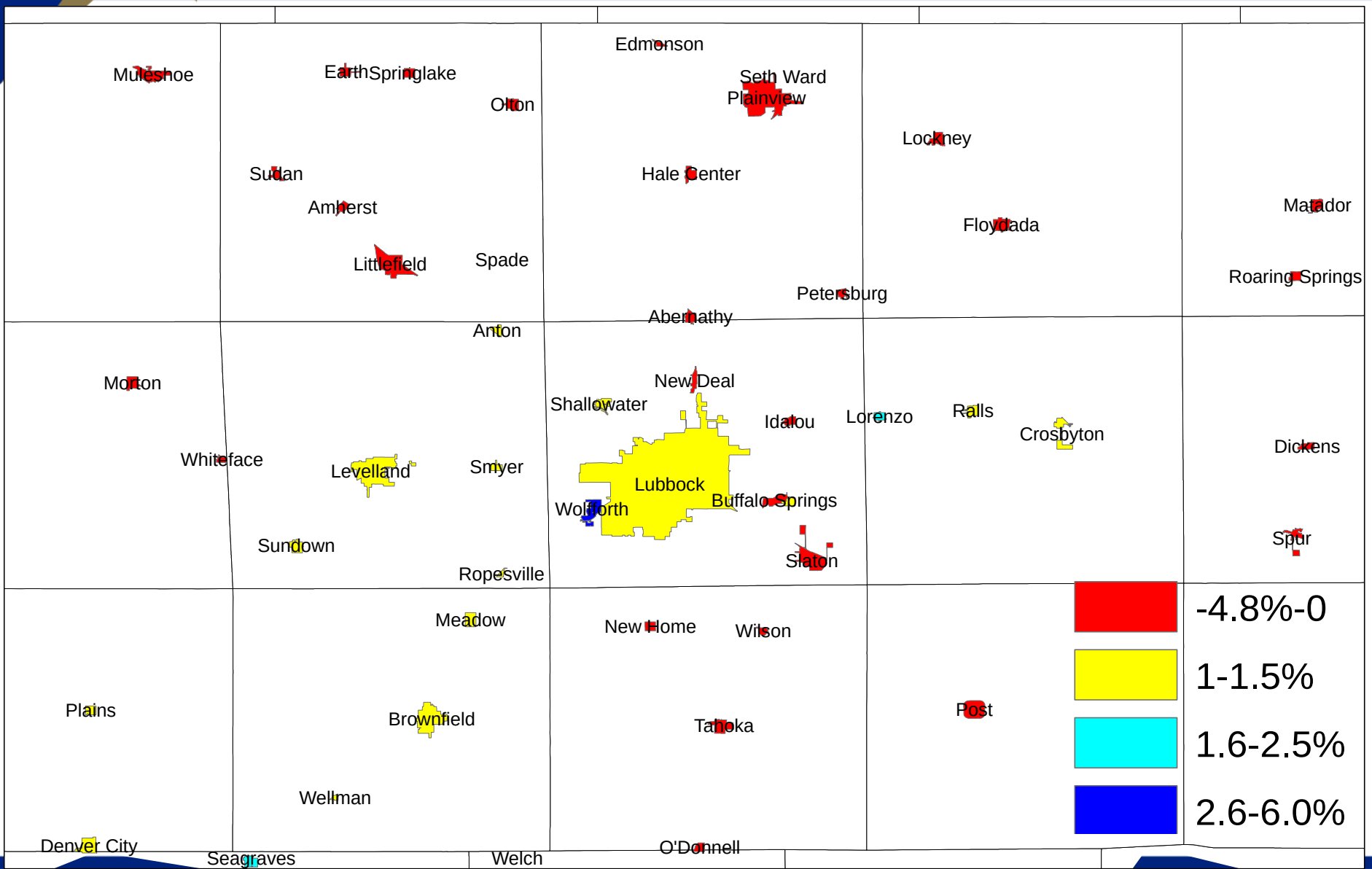

Estimated percent population change, 2011-2012, Texas Incorporated Places

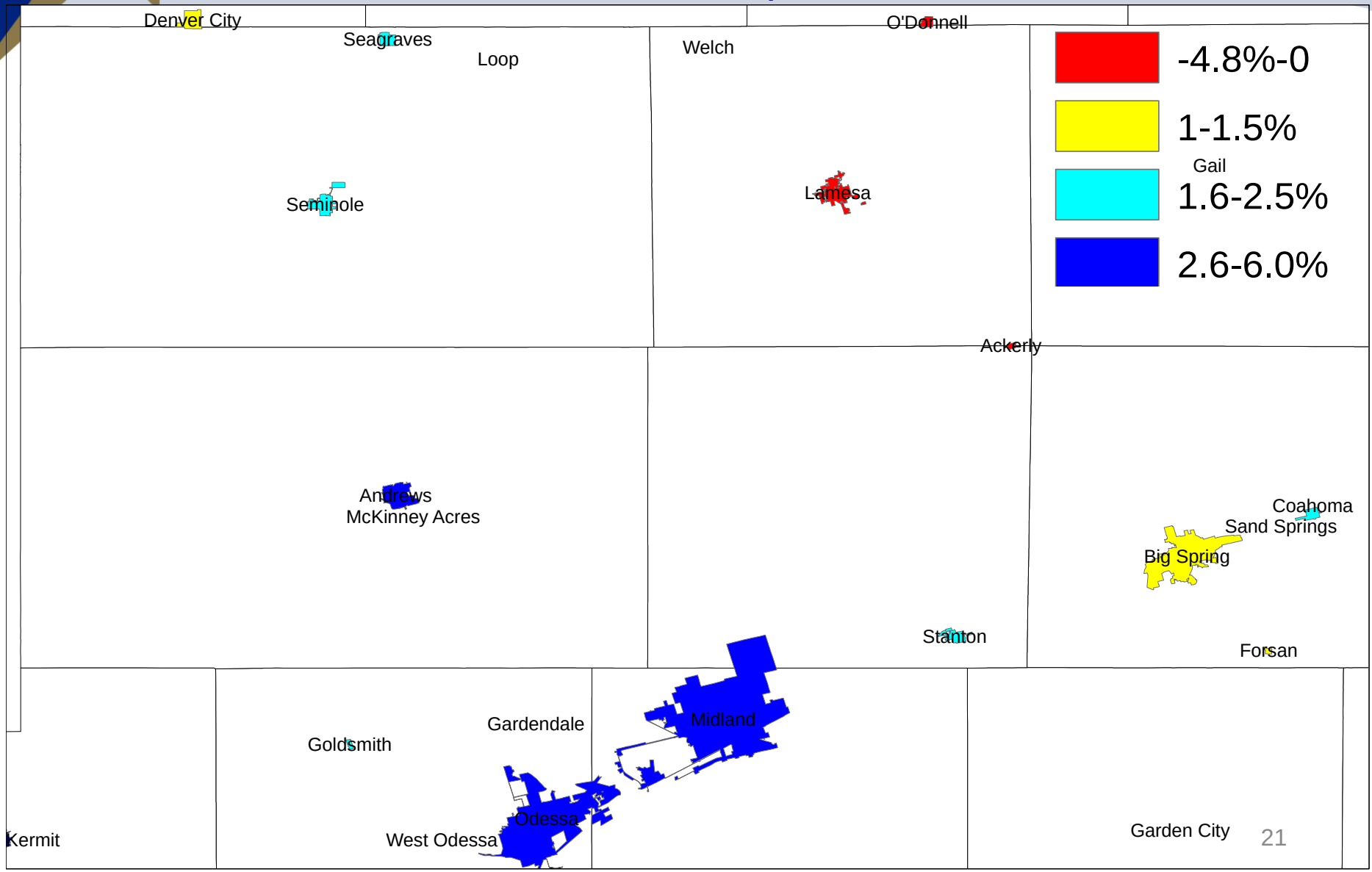

Estimated percent population change, 2011-2012, Texas Incorporated Places

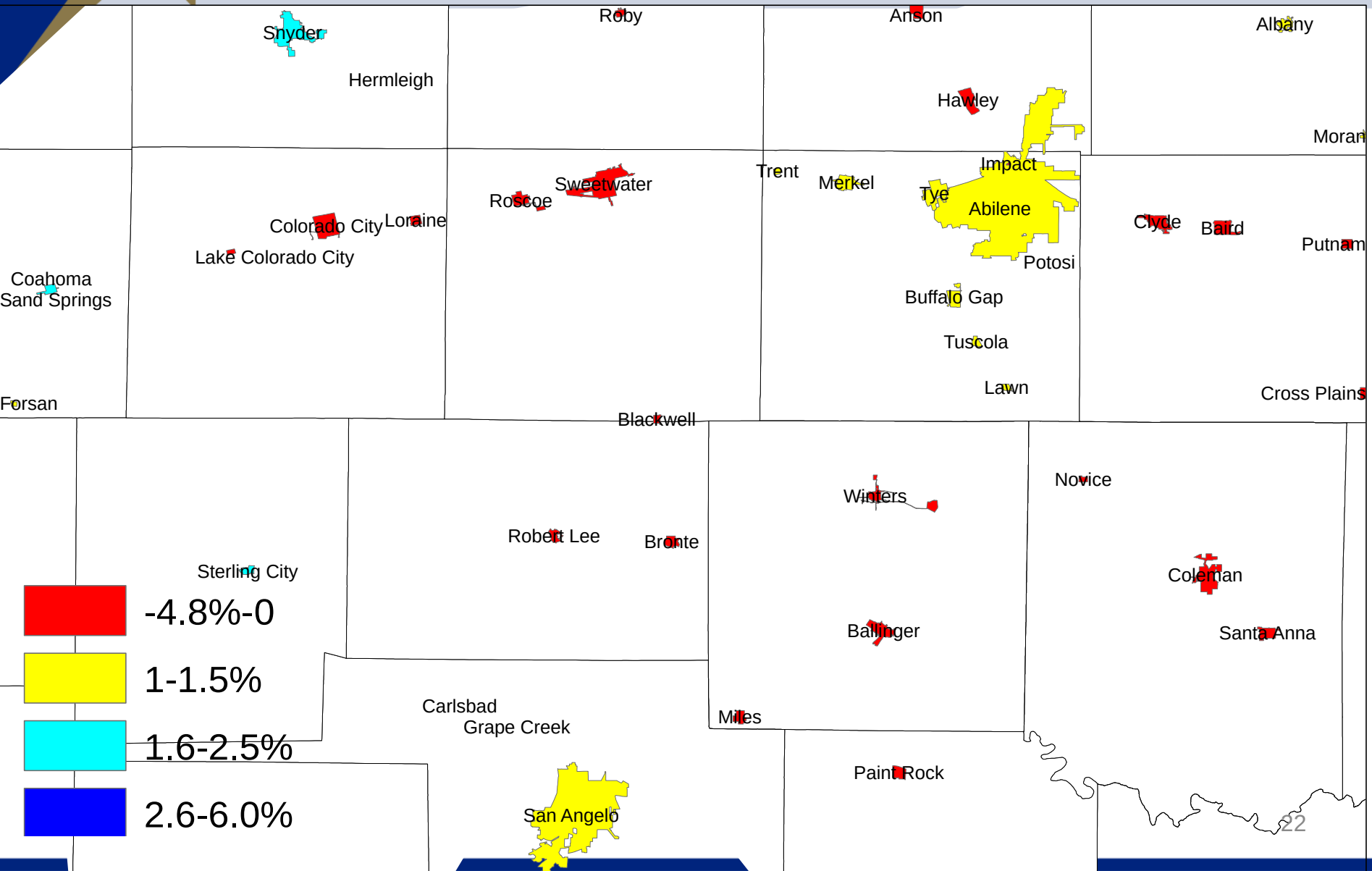

Texas Racial and Ethnic Composition, 2000 and 2010

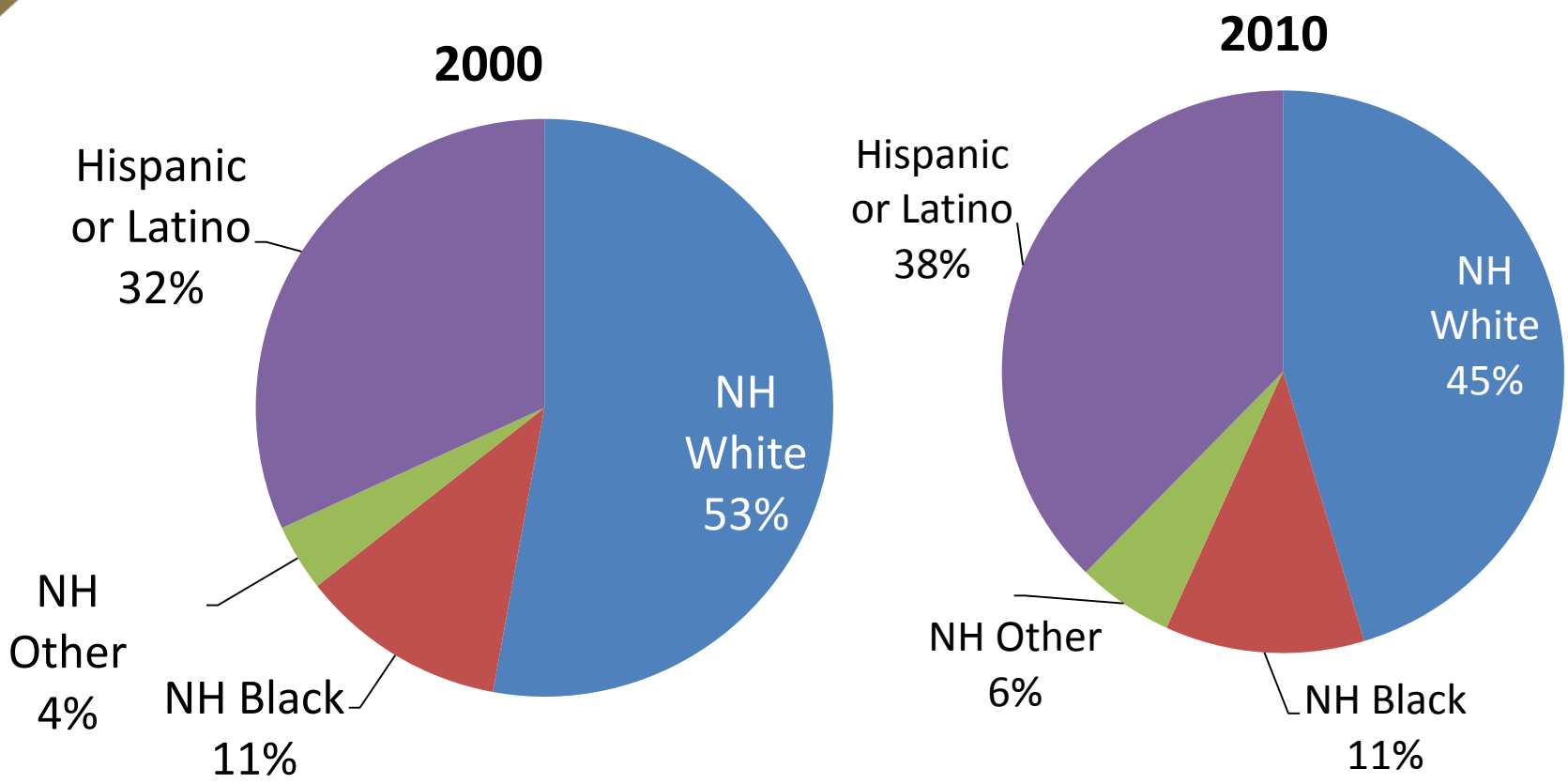

Source: U.S. Census Bureau. 2000 and 2010 Census count

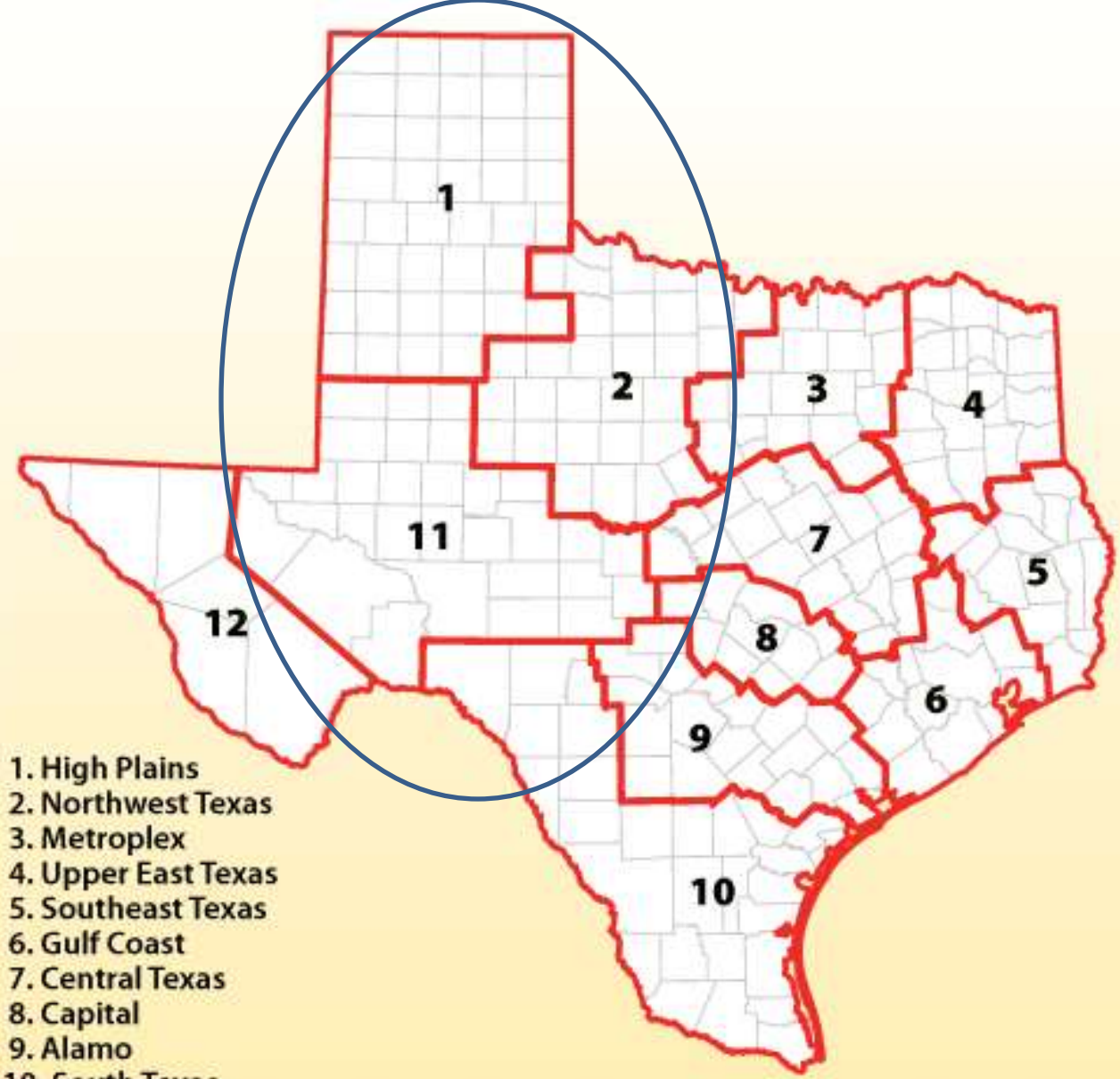

1. High Plains
2. Northwest Texas
3. Metroplex
4. Upper East Texas
5. Southeast Texas
6. Gulf Coast
7. Central Texas
8. Capital
9. Alamo
10. South Texas
11. West Texas
12. Upper Rio Grande

Source: Texas Comptroller of Public Accounts.

Racial and Ethnic Composition, Texas and High Plains GOG Counties, 2010

Texas

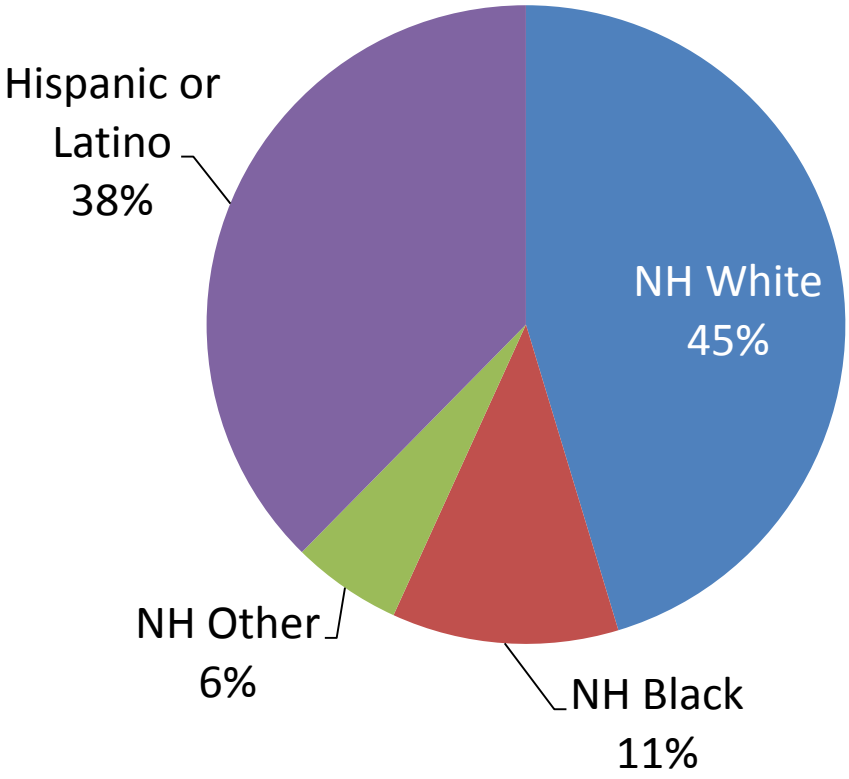

1. High Plains

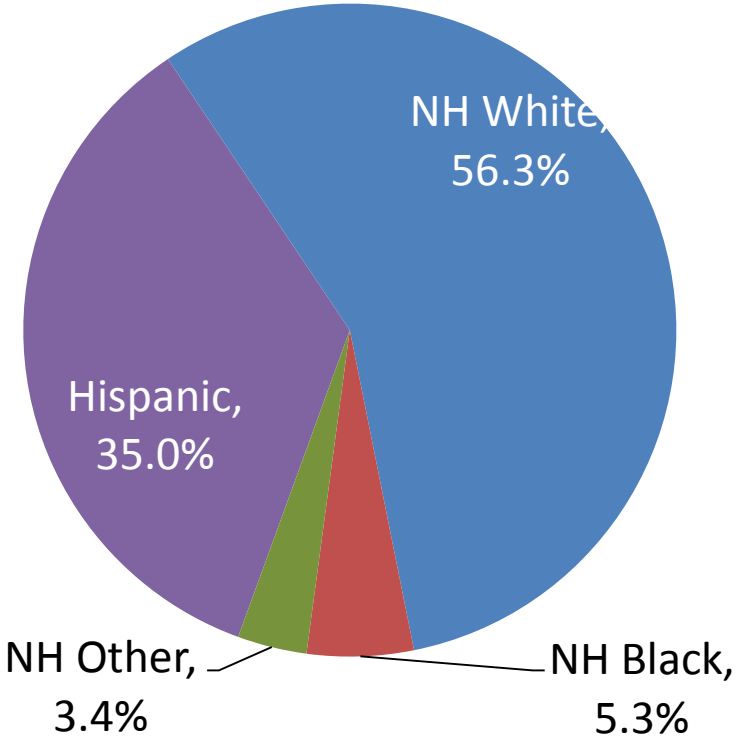

Source: U.S. Census Bureau. 2010 Census SF1

Racial and Ethnic Composition, Texas and Williamson County 2010

Texas
38% Hispanic
45% NH White
11% NH Black
6% NH Other

2. North West

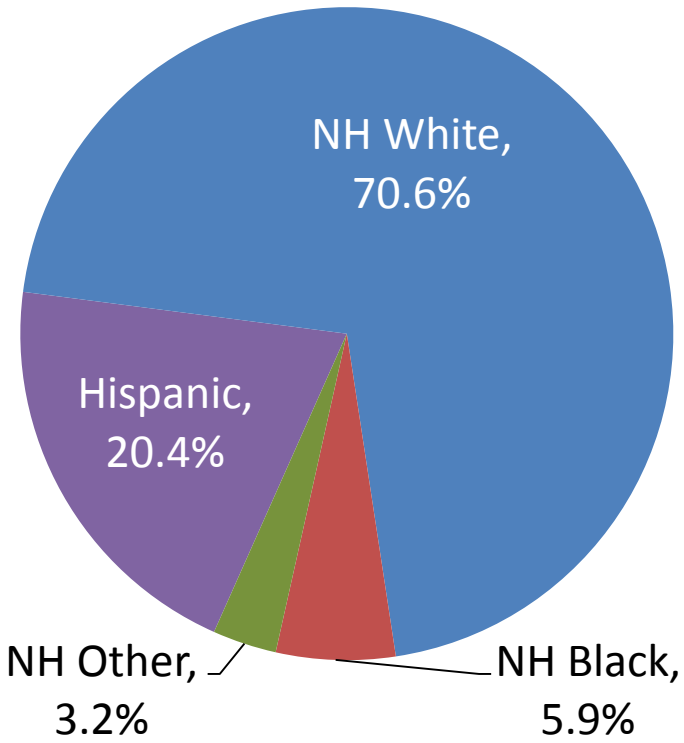

11. West Texas

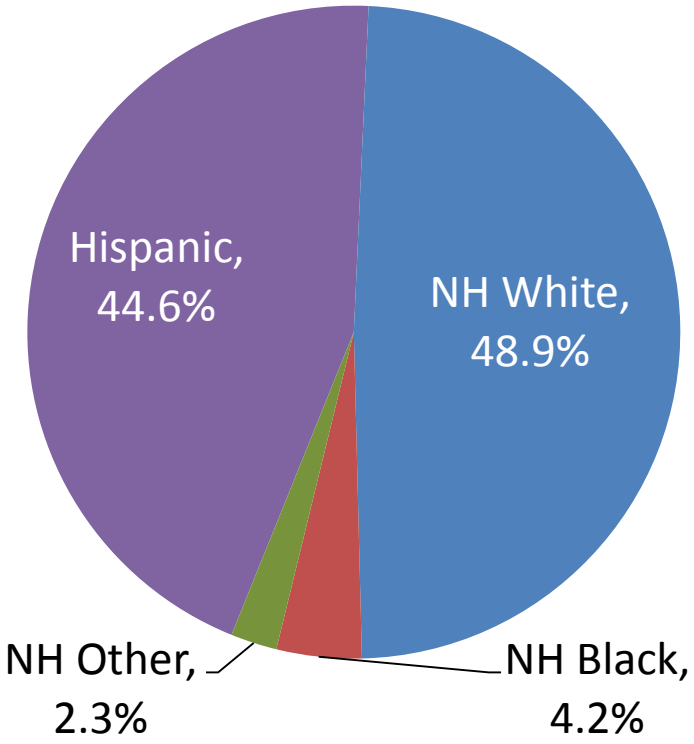

Source: U.S. Census Bureau. 2010 Census SF1

Texas White (non-Hispanic) and Hispanic Populations by Age, 2010

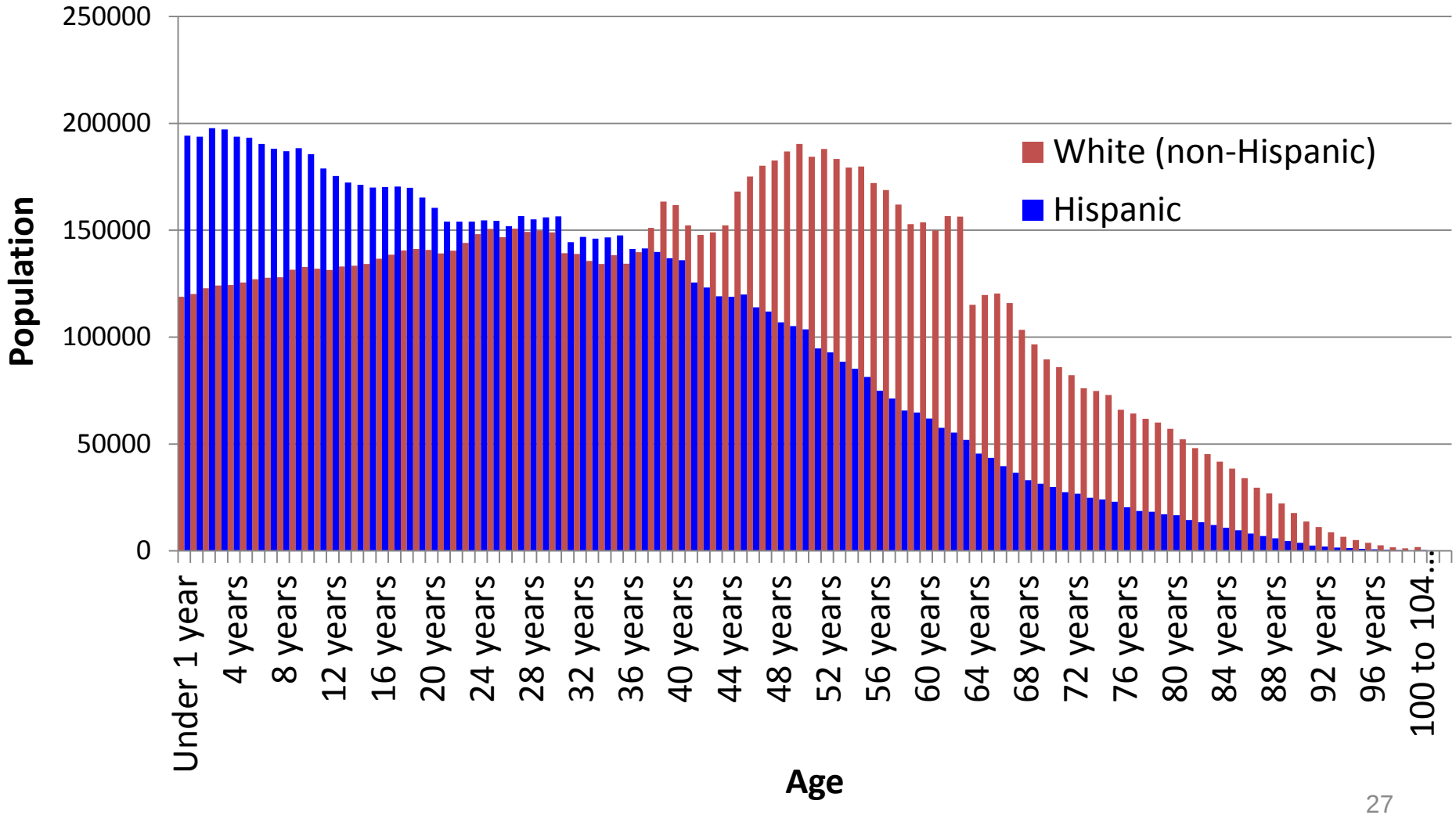

Source: U.S. Census Bureau 2010 Decennial Census, SF1

Texas Population Pyramid by Race/Ethnicity, 2010

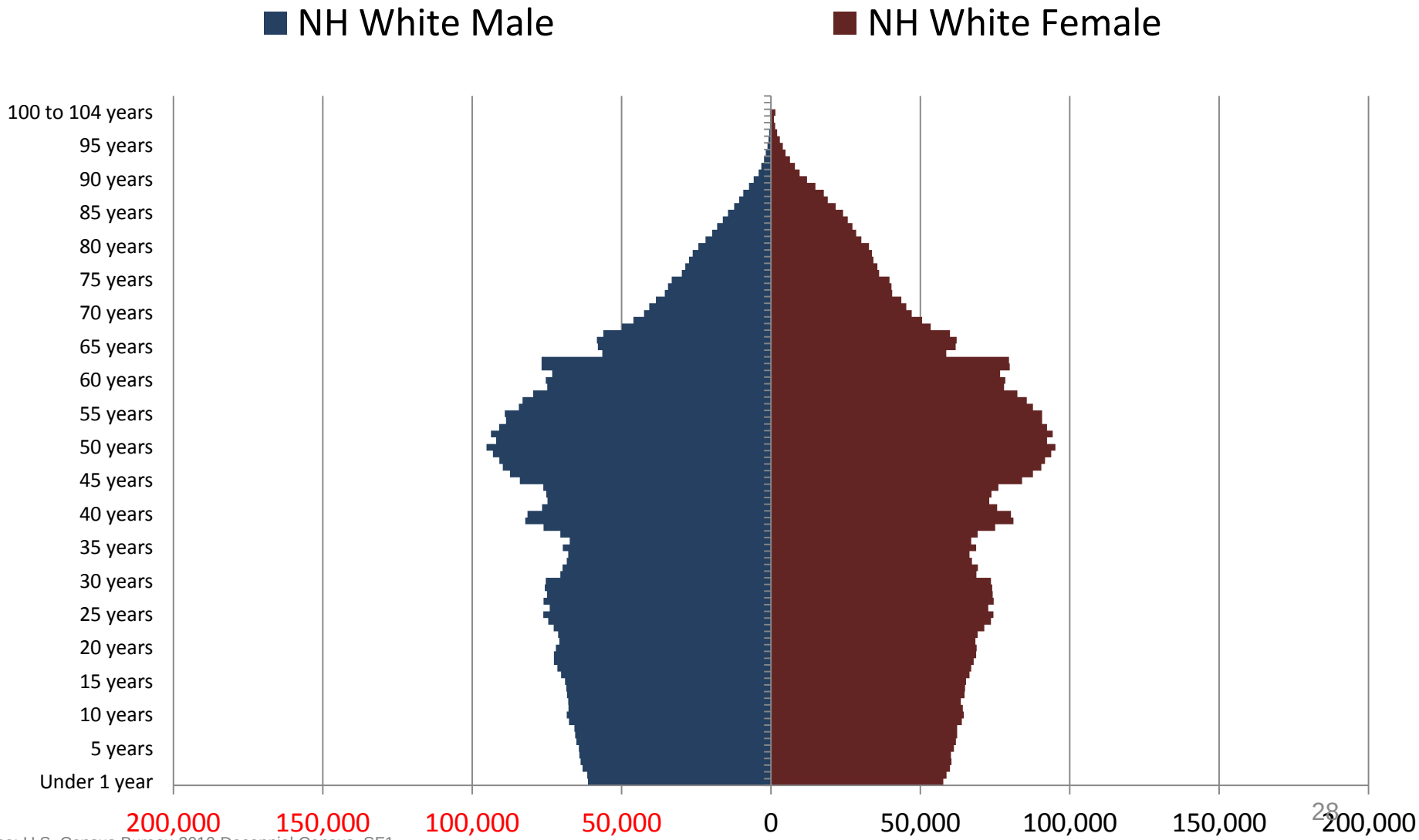

Source: U.S. Census Bureau 2010 Decennial Census, SF1

Texas Population Pyramid by Race/Ethnicity, 2010

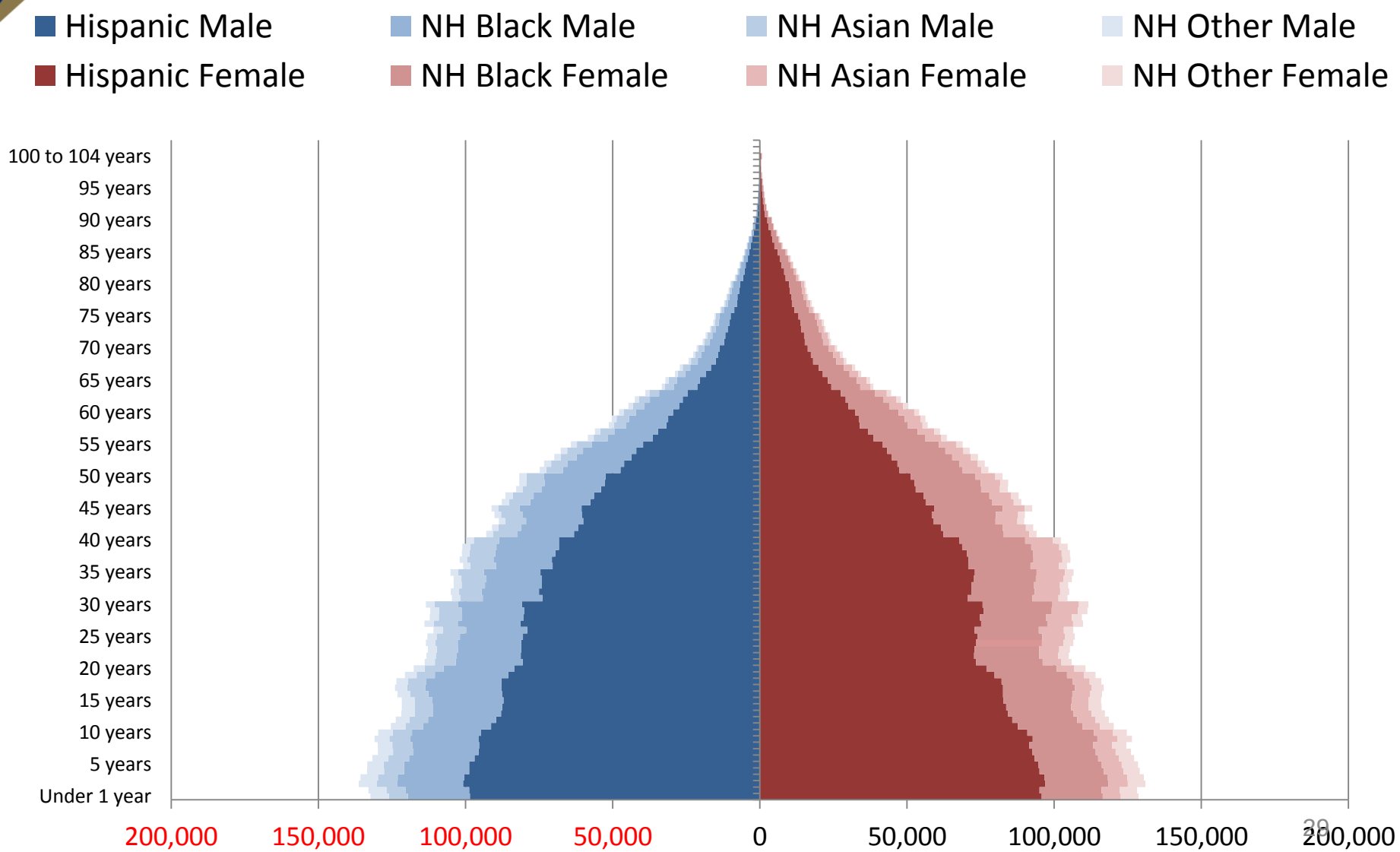

Source: U.S. Census Bureau 2010 Decennial Census, SF1

Texas Population Pyramid by Race/Ethnicity, 2010

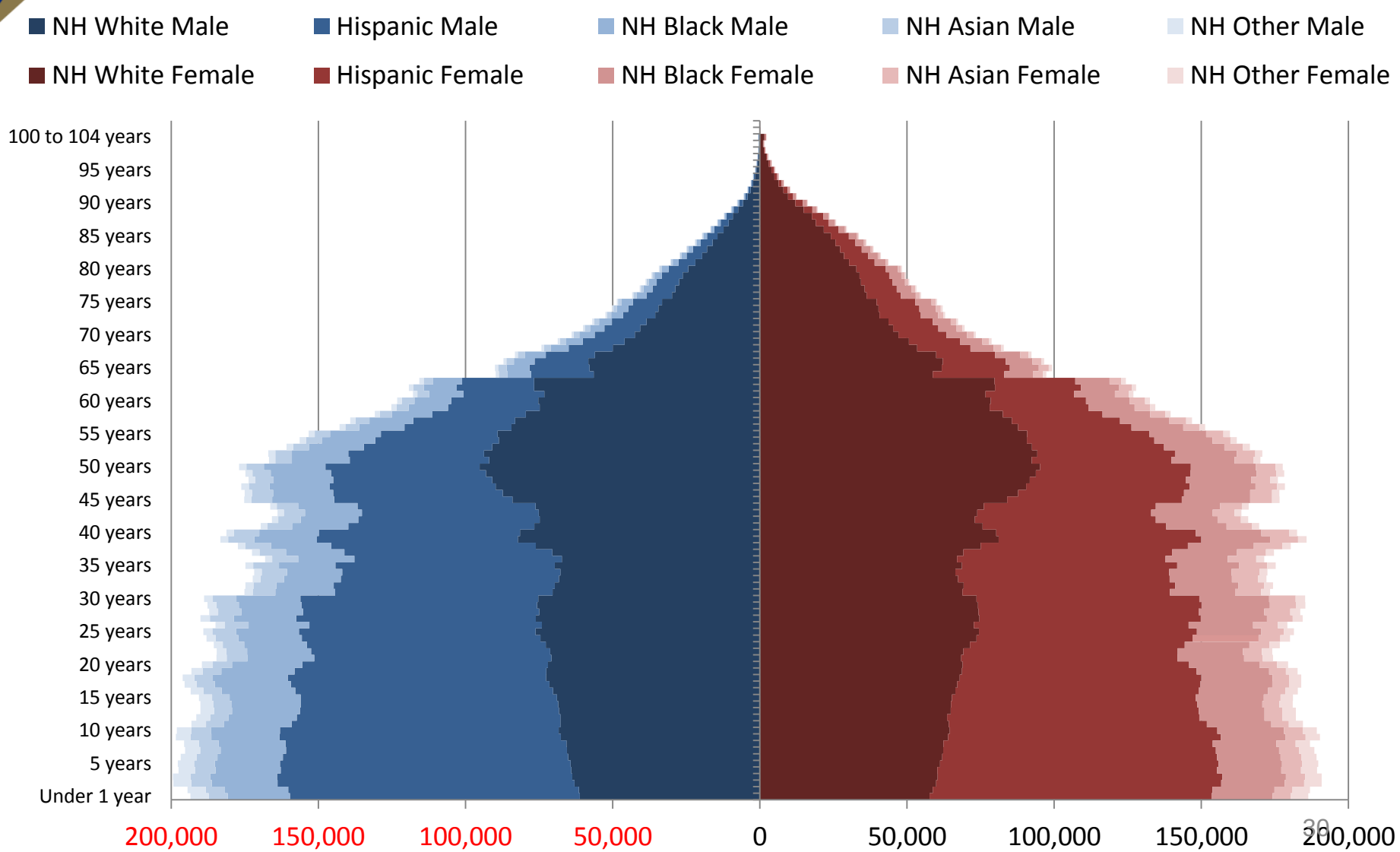

Source: U.S. Census Bureau 2010 Decennial Census, SF1

Lubbock County Population Pyramid, 2011

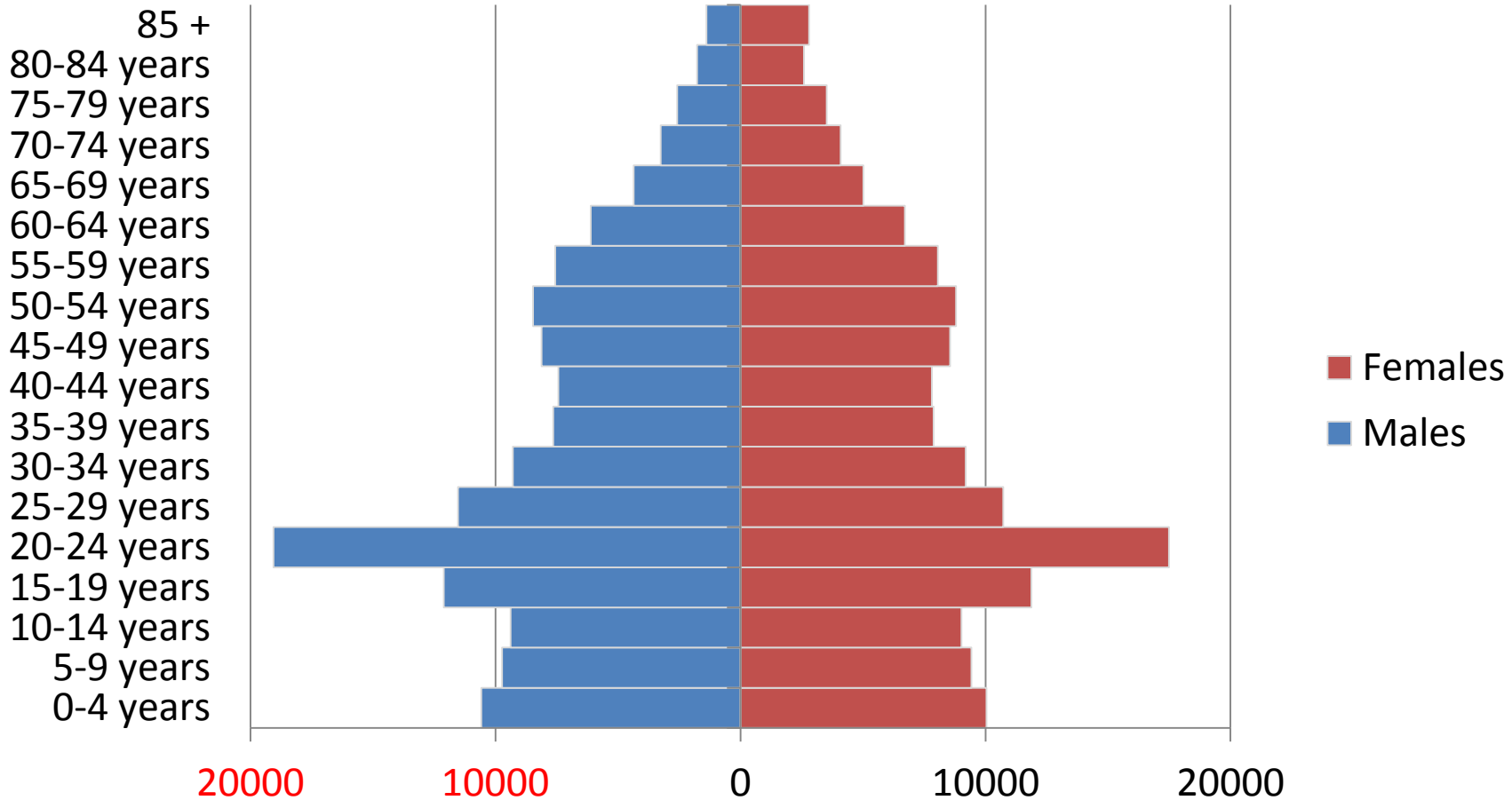

Source: U.S. Census Bureau, County Population Estimates, 2011

Crosby, Floyd, Garza, Hale, Hockley, Lamb, Lynn, Terry Counties Population Pyramid, 2011

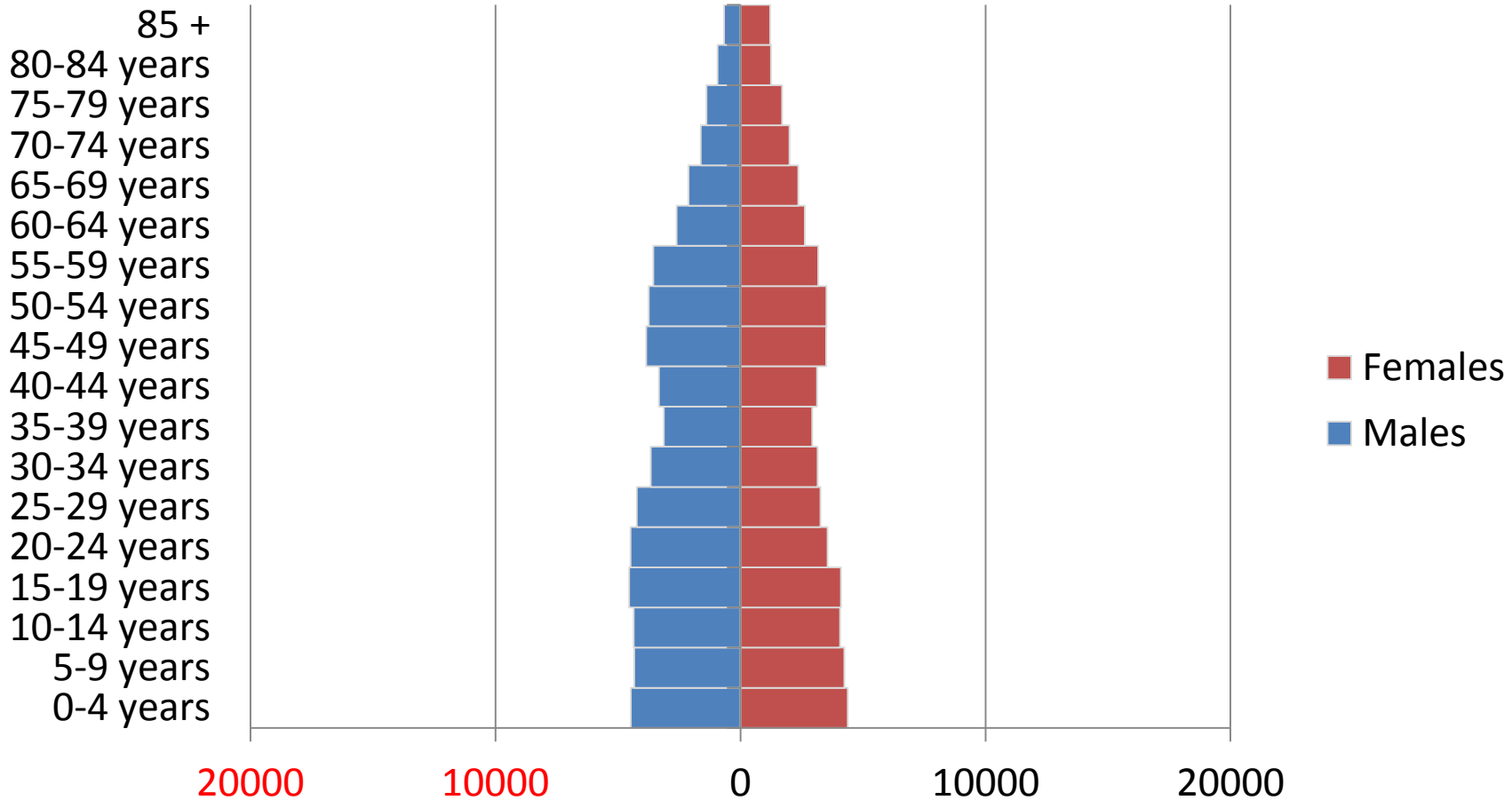

Source: U.S. Census Bureau, County Population Estimates, 2011

Median Household Income by County, 2005-2009

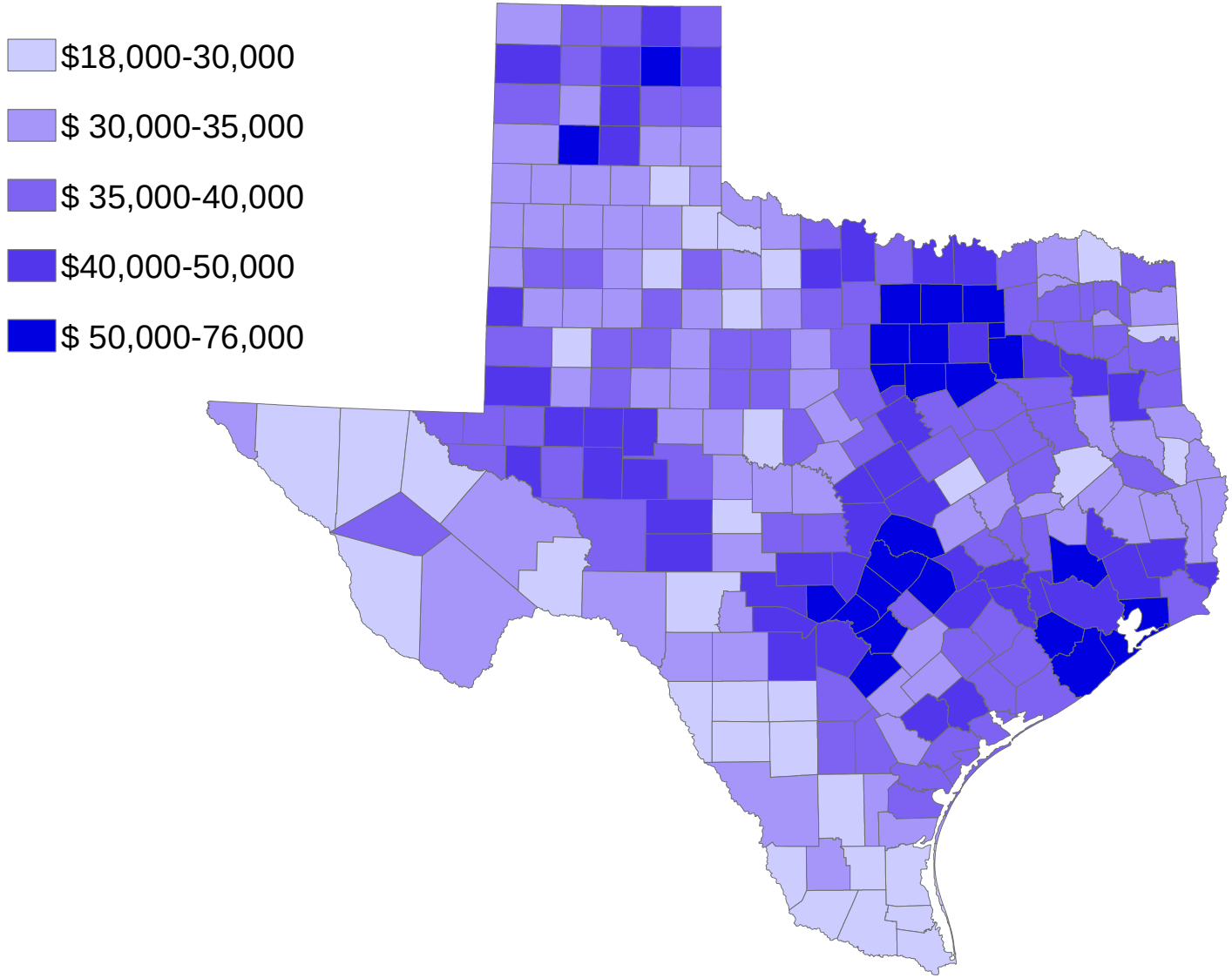

Source: U.S. Census Bureau, American Community Survey, 5-Year Sample 2005-2009

Percent of population aged 25 years and older with Bachelors degree or higher. 2005-2009

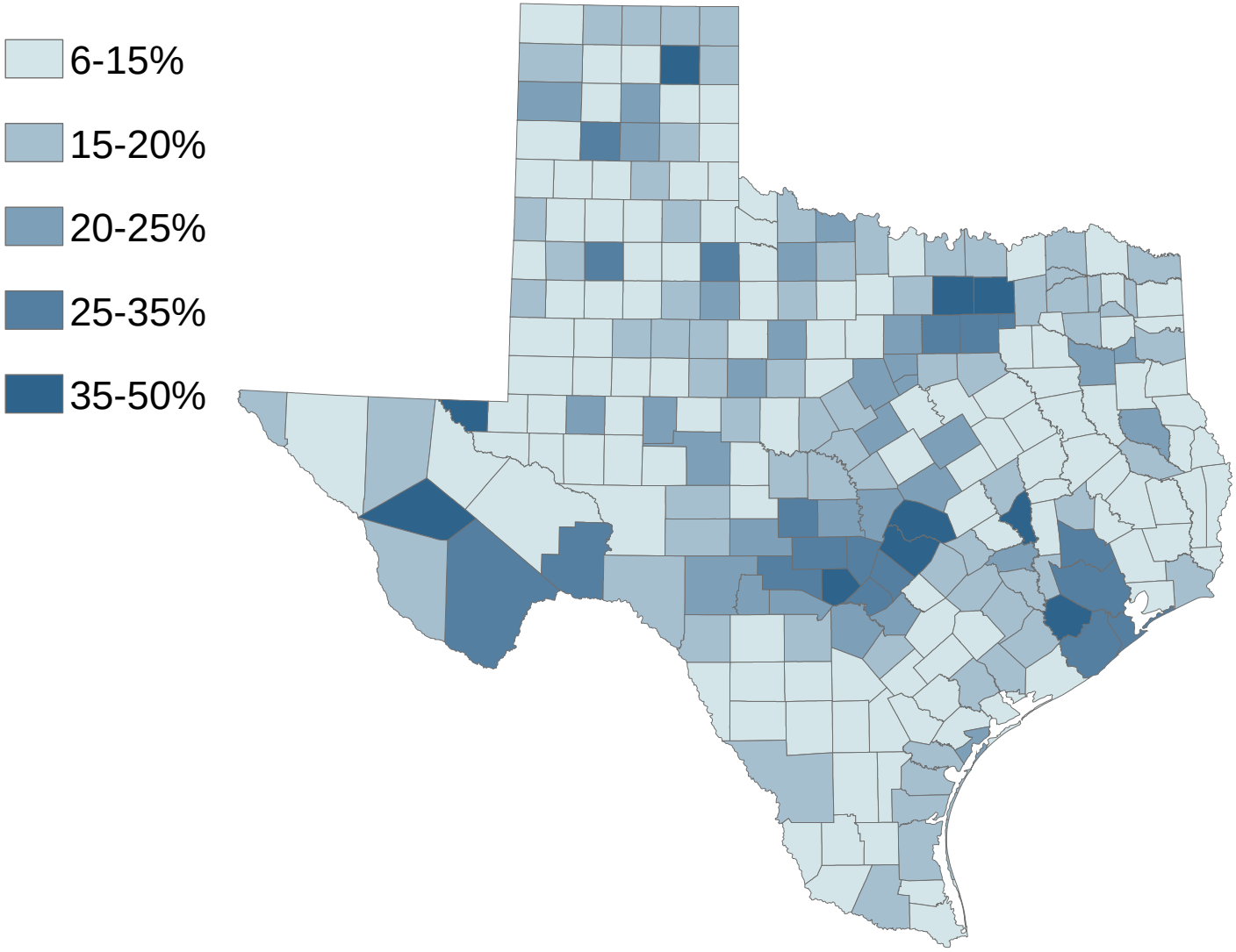

Source: U.S. Census Bureau, American Community Survey, 5-Year Sample 2005-2009

Educational Attainment in Texas, 2011

Level of Educational Attainment	Percent of persons aged 25 years and older	State Ranking
High school diploma or equivalency or greater	81.1%	48/49/50 (tied with CA and MS)
Bachelors or greater	26.4%	29

Source: U.S. Census Bureau, American Community Survey, One-year Sample, 2011.

Race/Ethnic Composition by Education Level in the Labor Force (aged 25 years and more), Texas, 2009

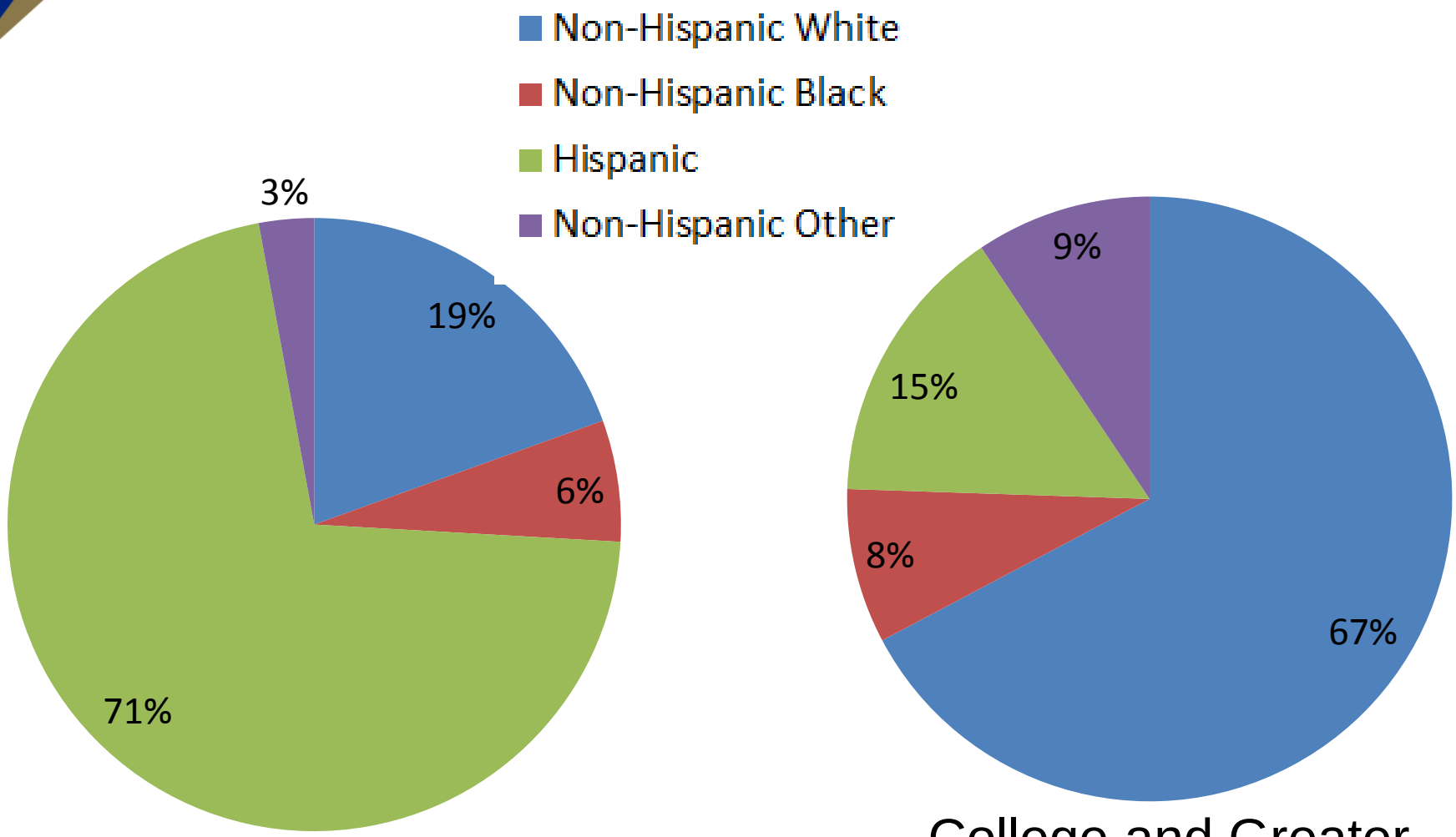

Less Than High School

College and Greater

Source: Derived from 2009 American Community Survey 1-Year Estimates by the Office of the State Demographer.

Projected Population Growth in Texas, 2010-2050

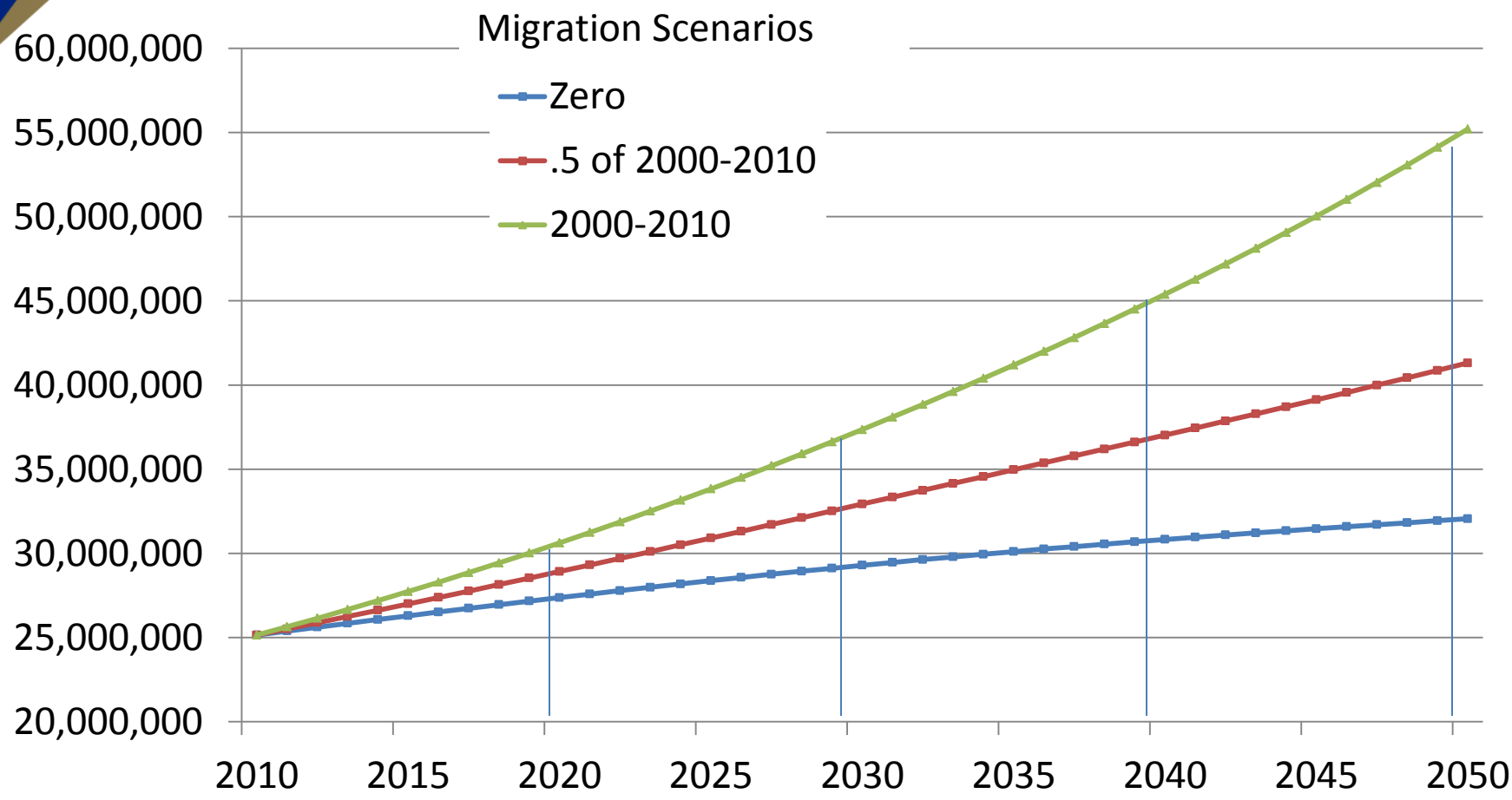

Source: Texas State Data Center 2012 Population Projections

1. Panhandle

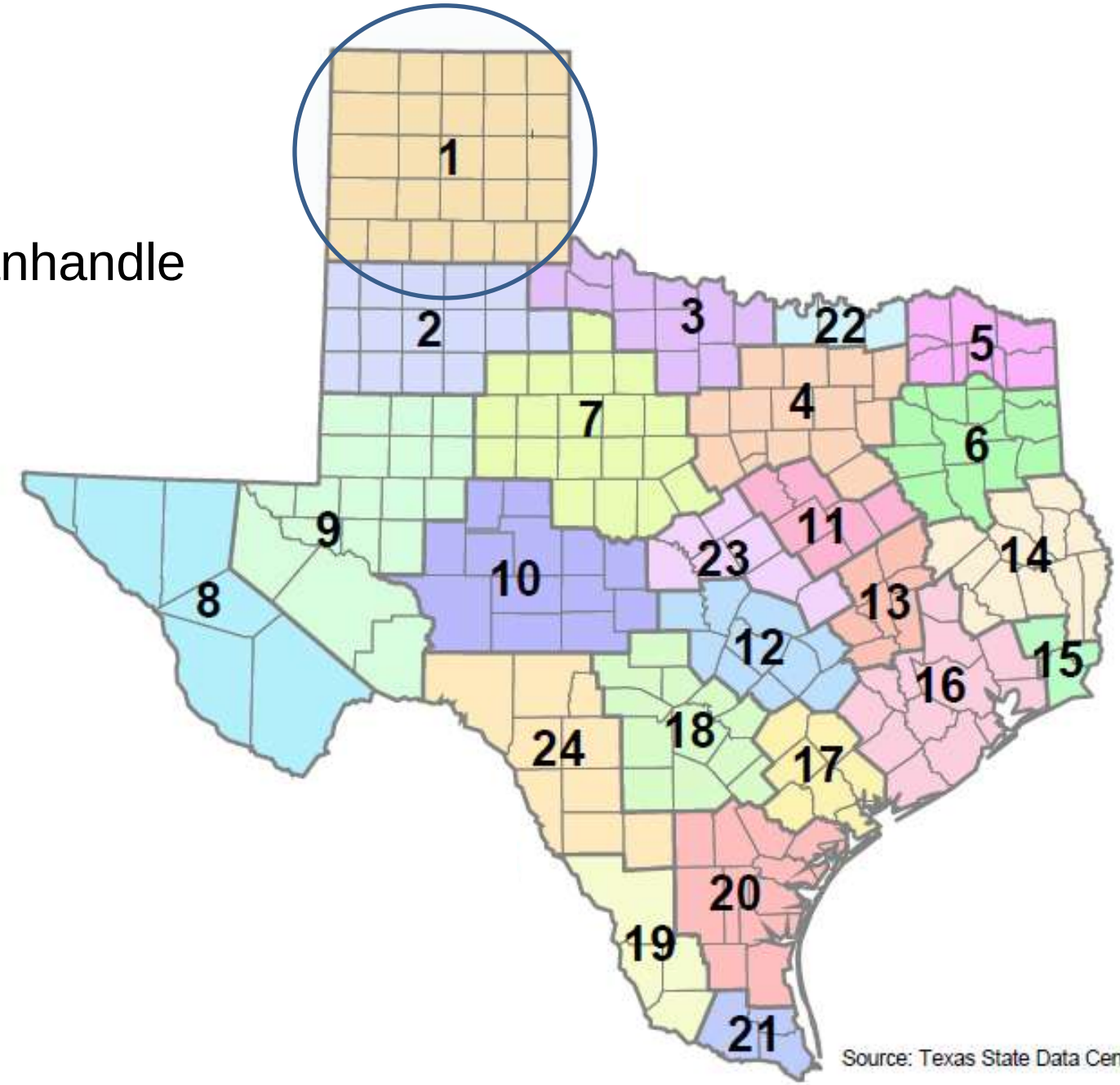

Source: Texas State Data Center

Projected Population Growth in Panhandle COG Counties, Texas 2010-2050

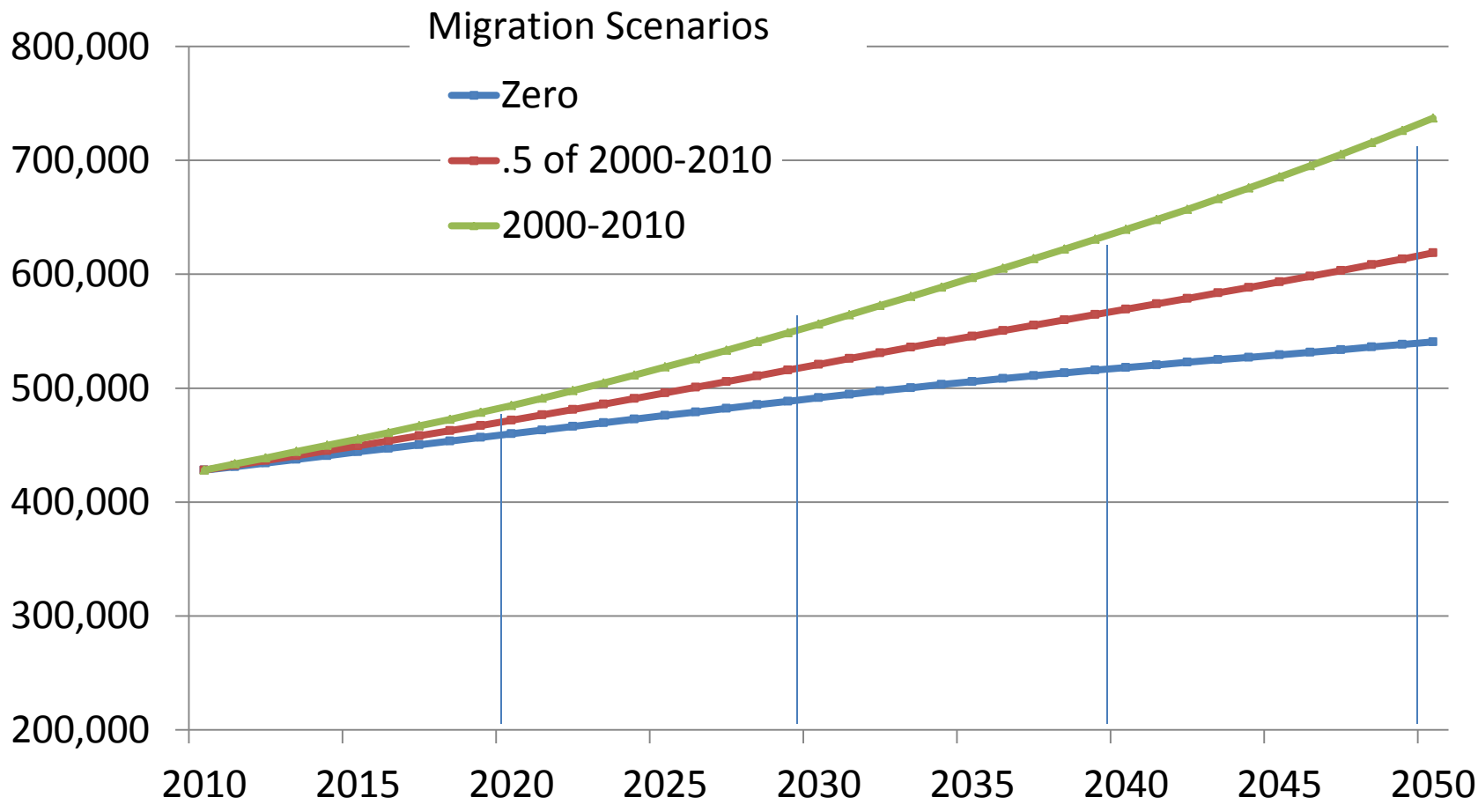

Source: Texas State Data Center 2012 Population Projections

2.South Plains

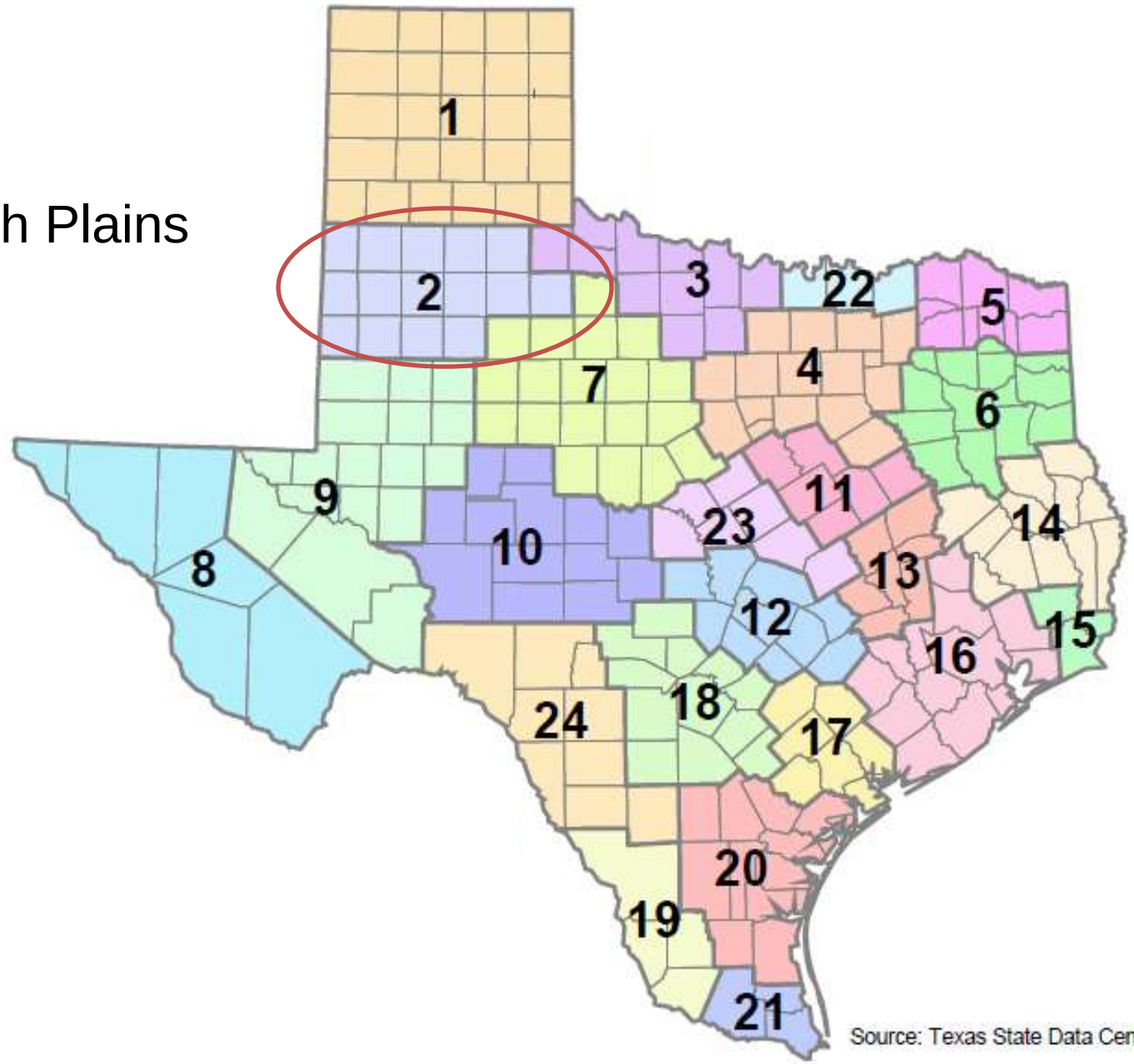

Projected Population Growth in South Plains COG Counties, Texas 2010-2050

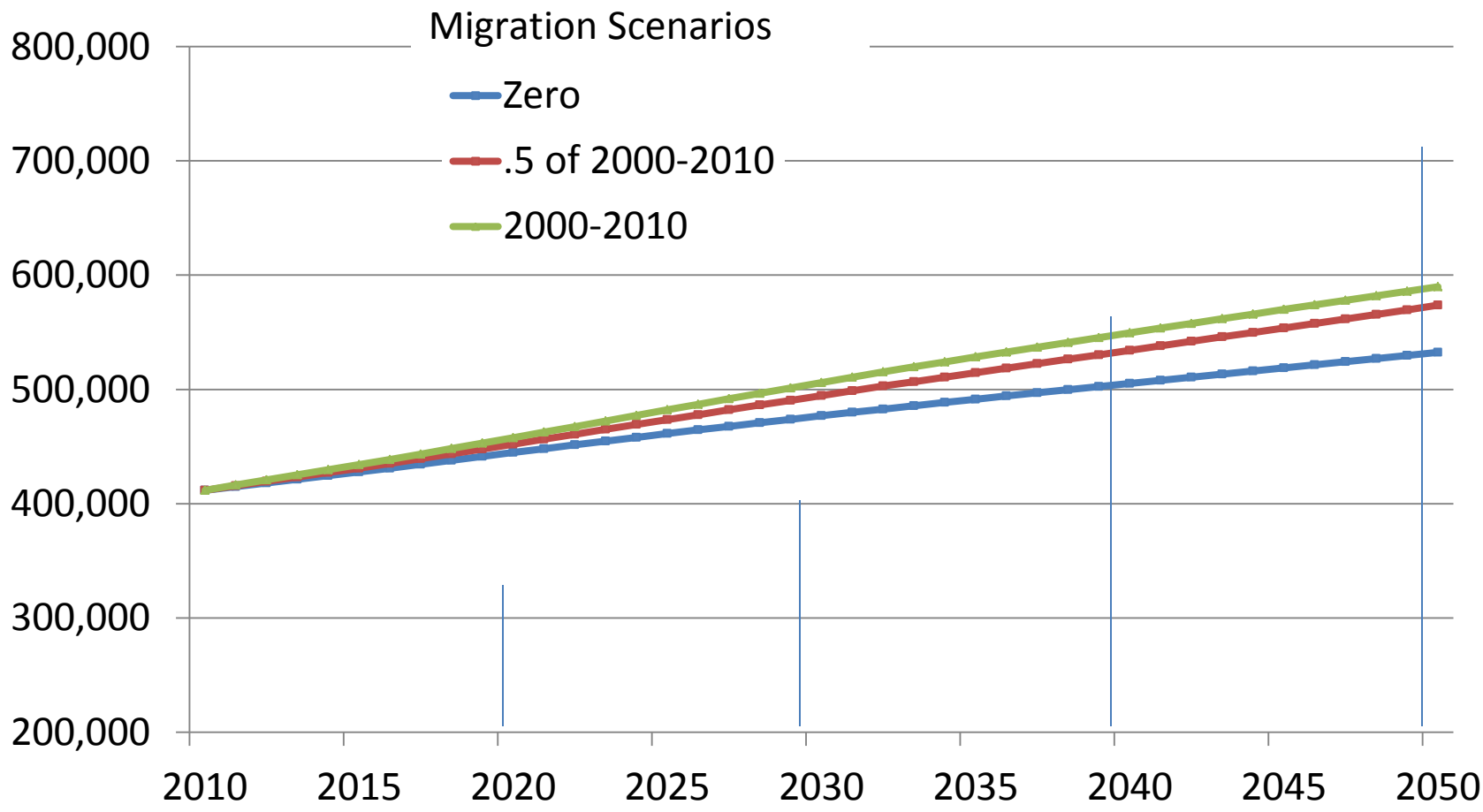

Source: Texas State Data Center 2012 Population Projections

7. West Central

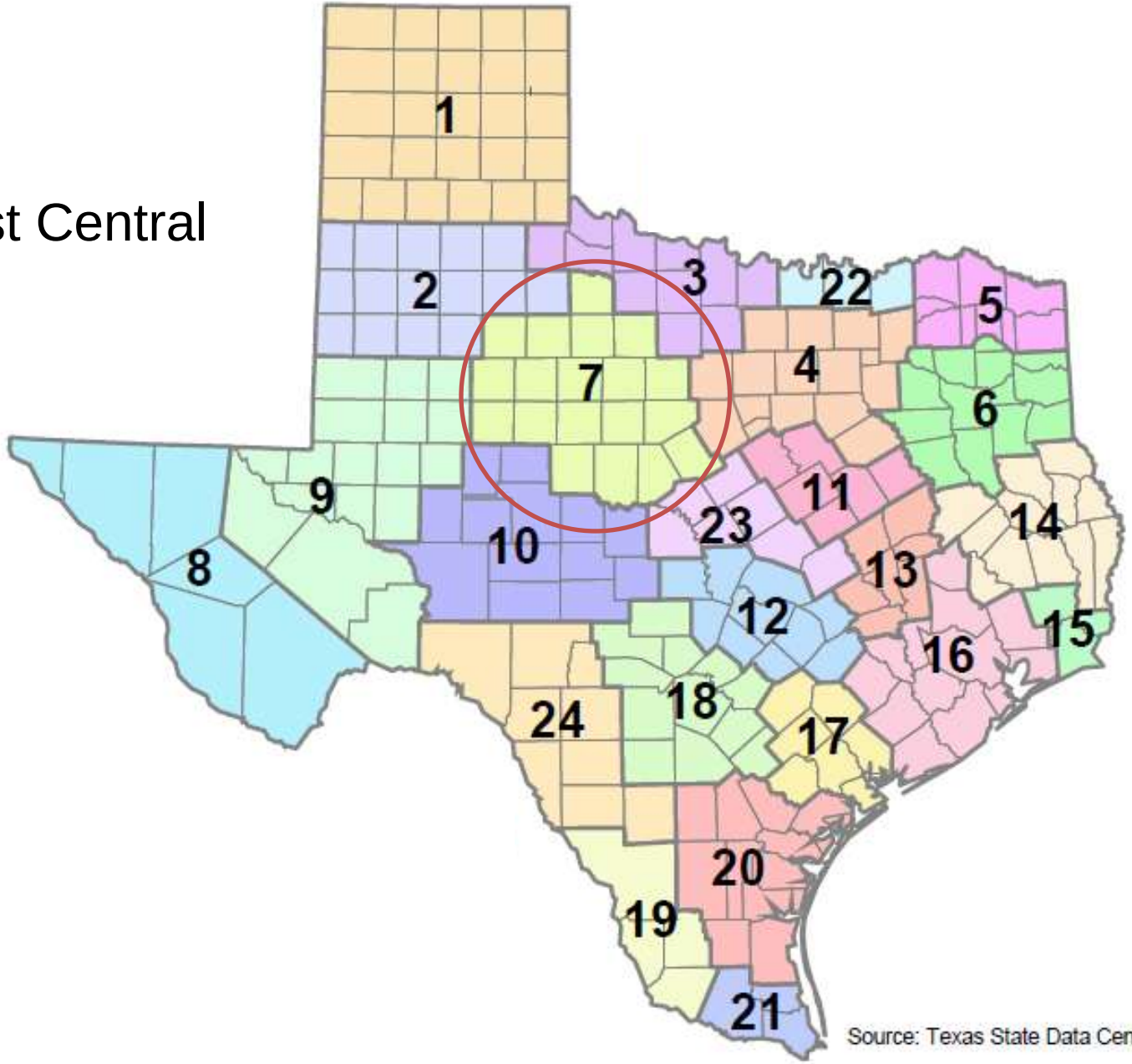

Source: Texas State Data Center

Projected Population Growth in West Central COG Counties, Texas 2010-2050

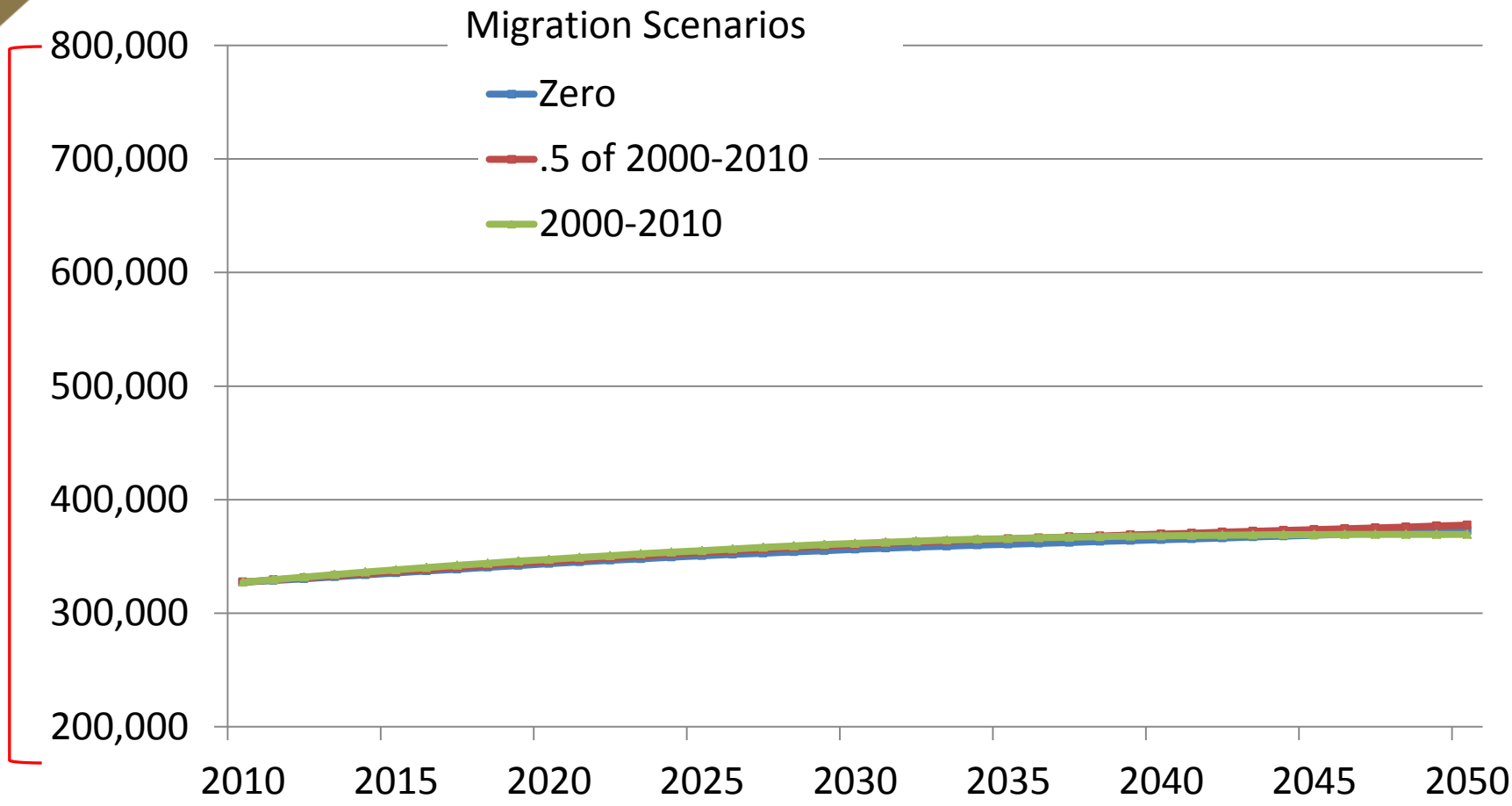

Source: Texas State Data Center 2012 Population Projections

Projected Population Growth in West Central COG Counties, Texas 2010-2050

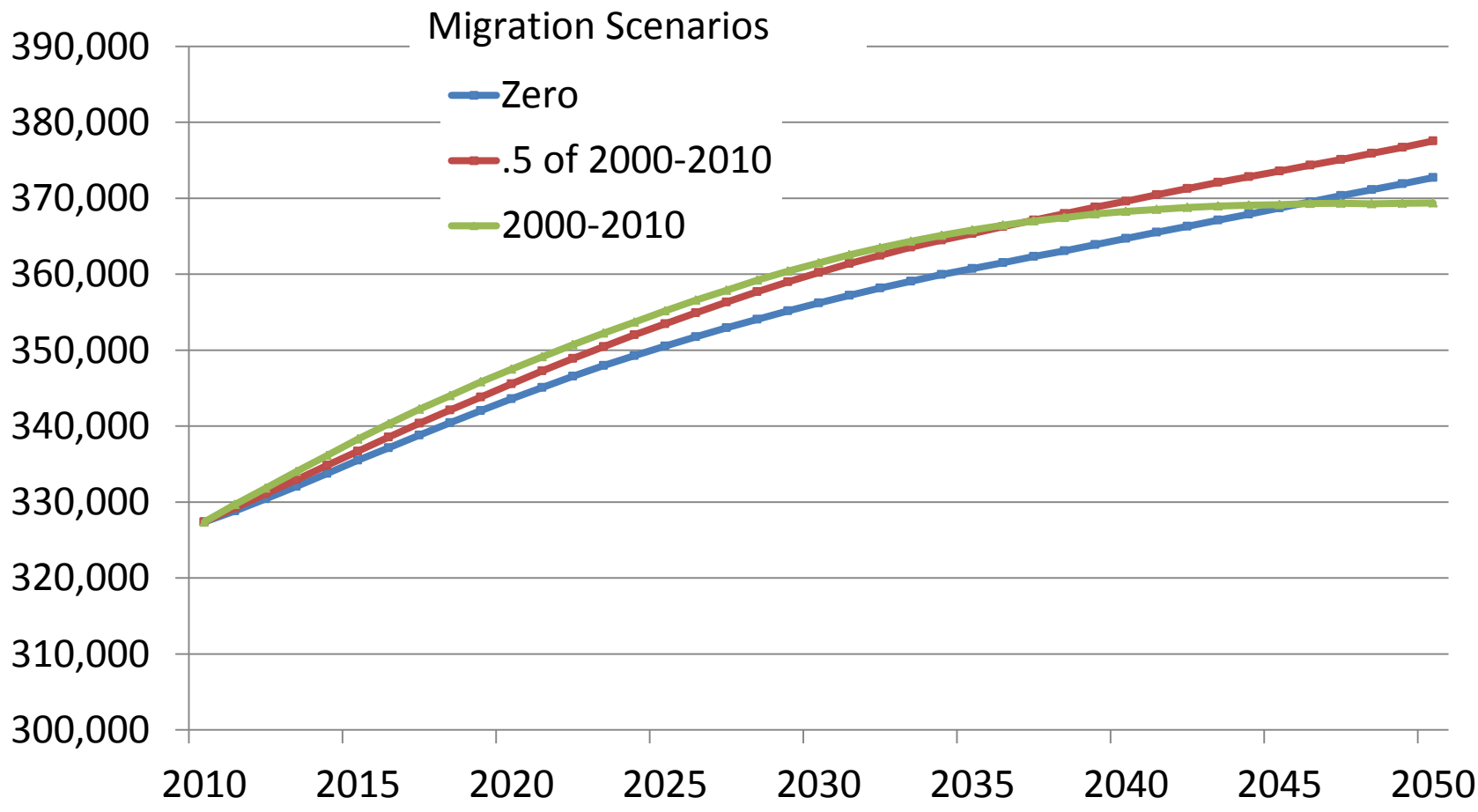

Source: Texas State Data Center 2012 Population Projections

Projected Racial and Ethnic Percent, Texas, 2010-2050

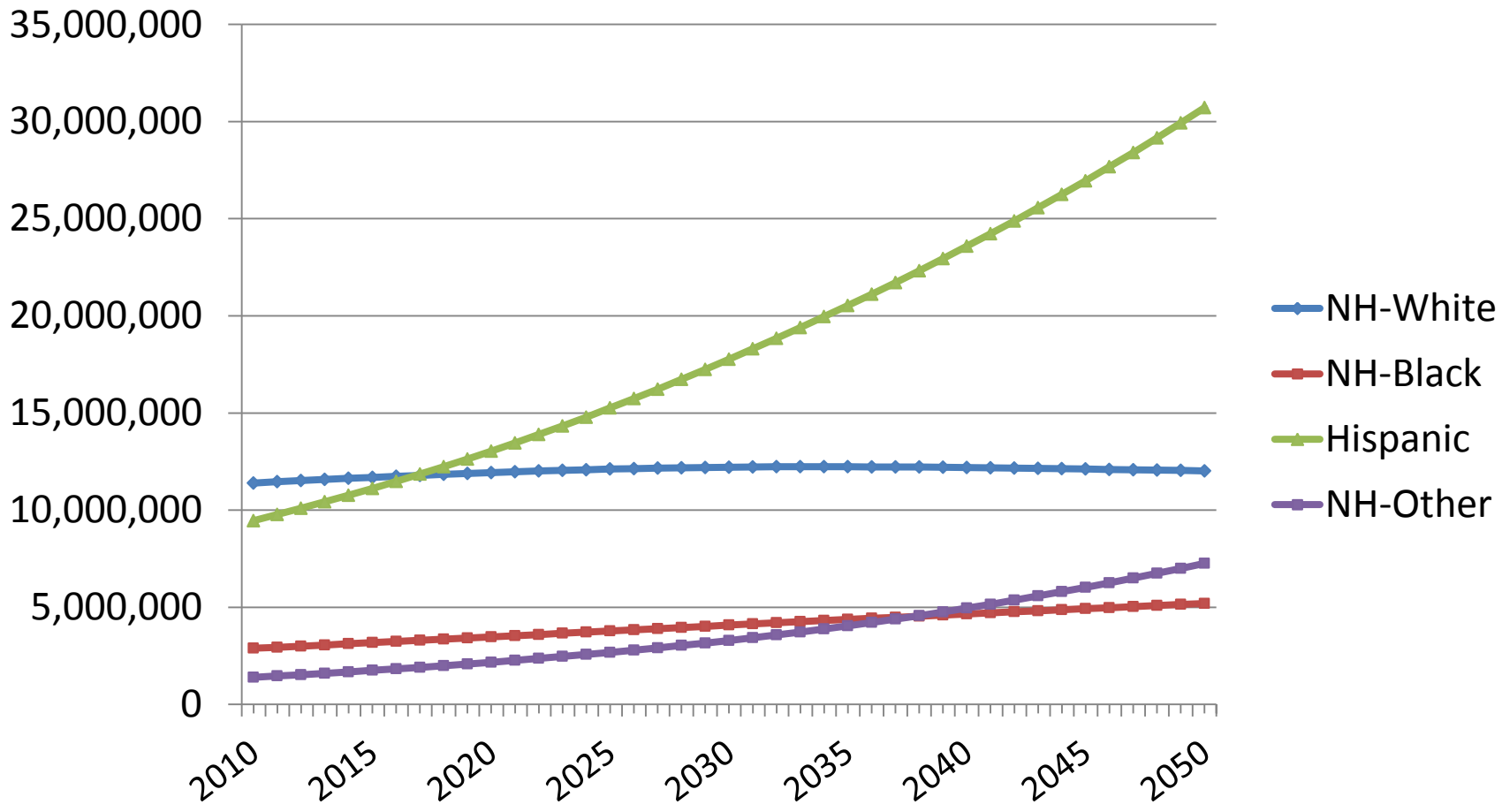

Source: Texas State Data Center 2012 Population Projections , 2000-2010 Migration Scenario

Projected Population Change, Texas Counties, 2010-2050

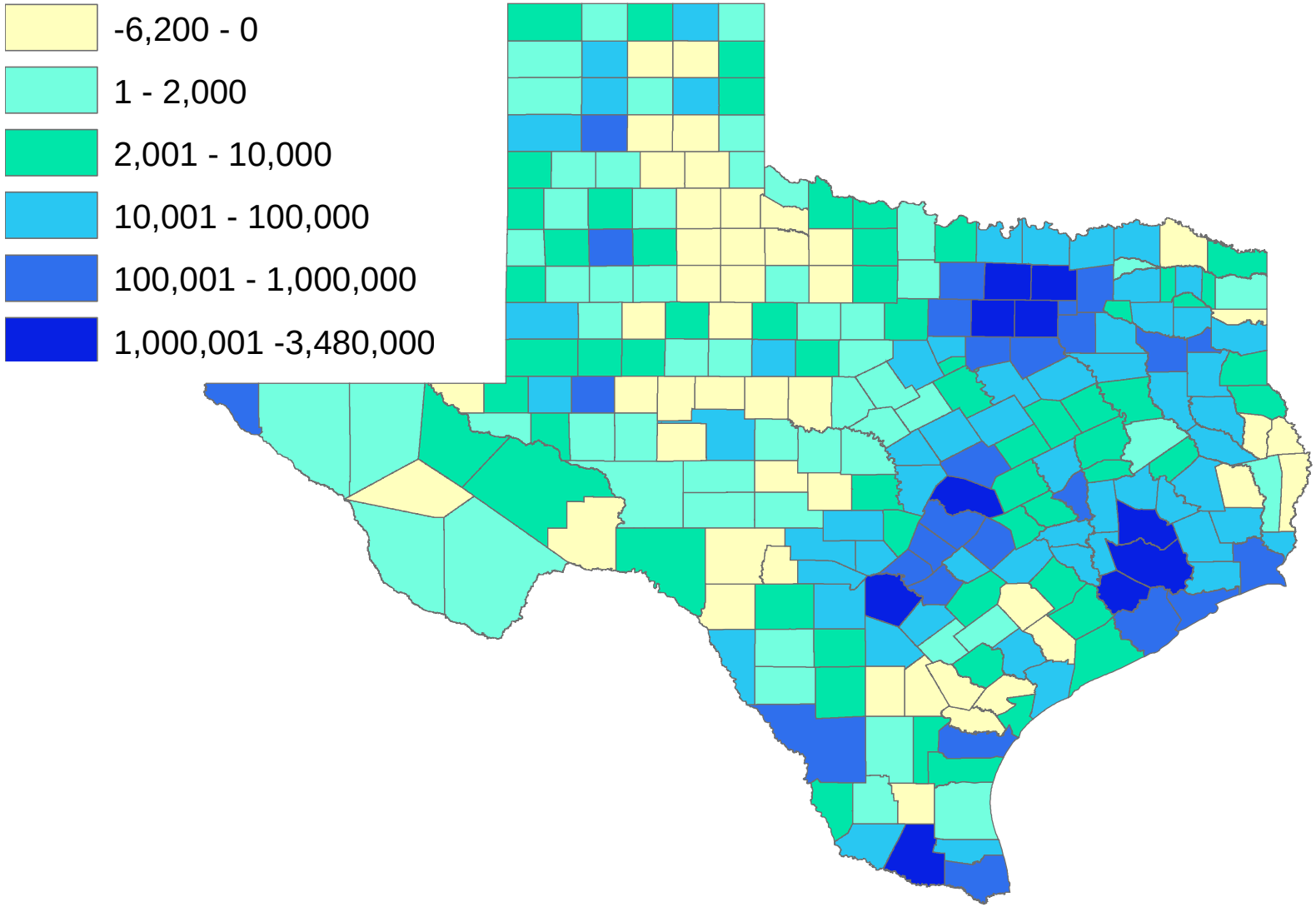

Source: Texas State Data Center 2012 Population Projections . 2000-2010 Migration Scenario

Projected Percent Population Change, Texas Counties, 2010-2050

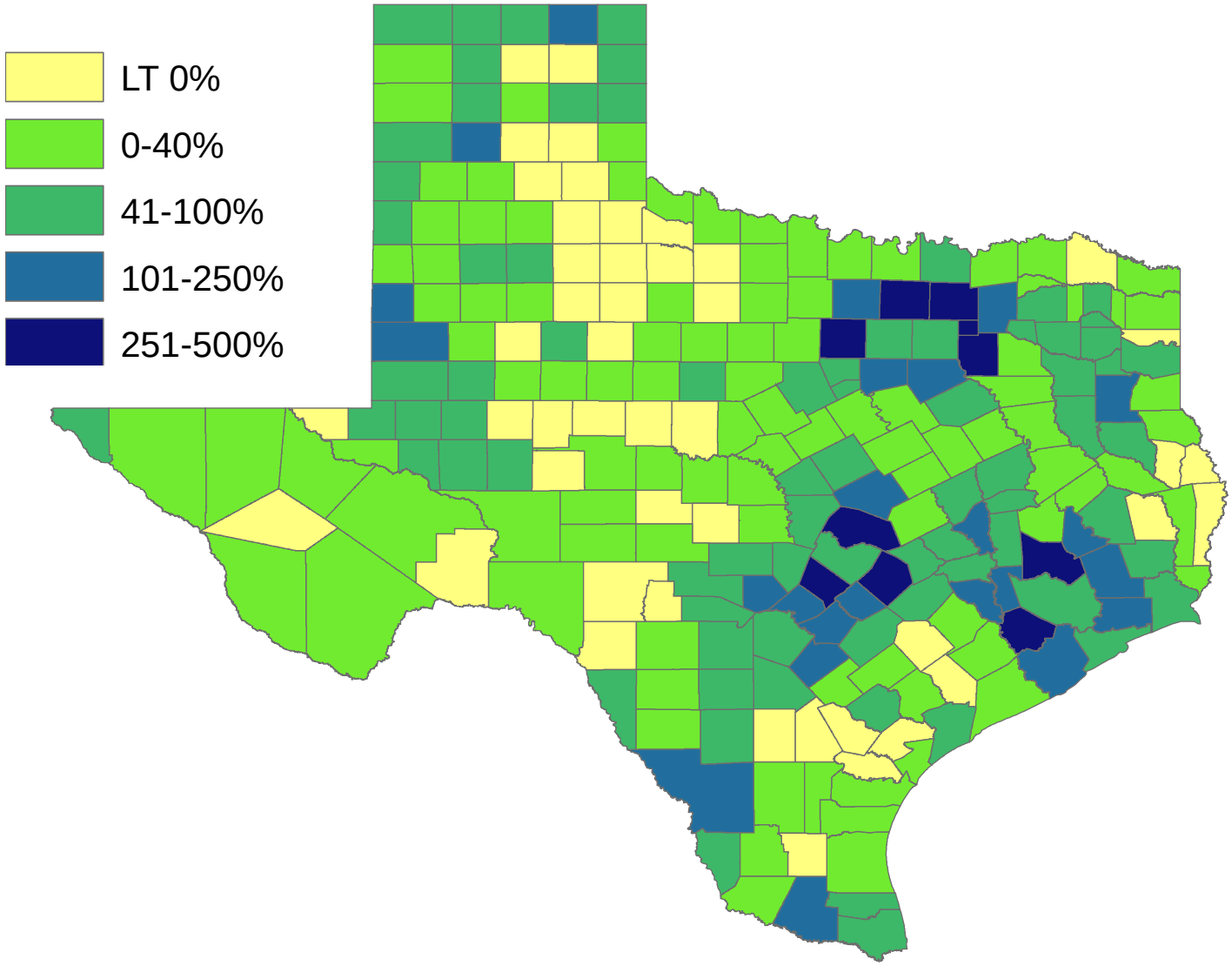

Source: Texas State Data Center 2012 Population Projections . 2000-2010 Migration Scenario

Teen Birth Rate by State, 2010

Rank	State	Birth rate per 1,000 women ages 15-19
1	Mississippi	55
2	New Mexico	52.9
3	Arkansas	52.5
4	Texas	52.2
5	Oklahoma	50.4
6	Louisiana	47.7
7	Kentucky	46.2
8	District of Columbia	45.4
9	West Virginia	44.8
10	Alabama	43.6

Source: National Center for Health Statistics at the Centers for Disease Control and Prevention

Percent households participating in the Supplemental Nutrition Assistance Program (SNAP) by Census Tract

- 0-14%
- 15-20%
- 21-25%
- 26-40%
- 41-60%

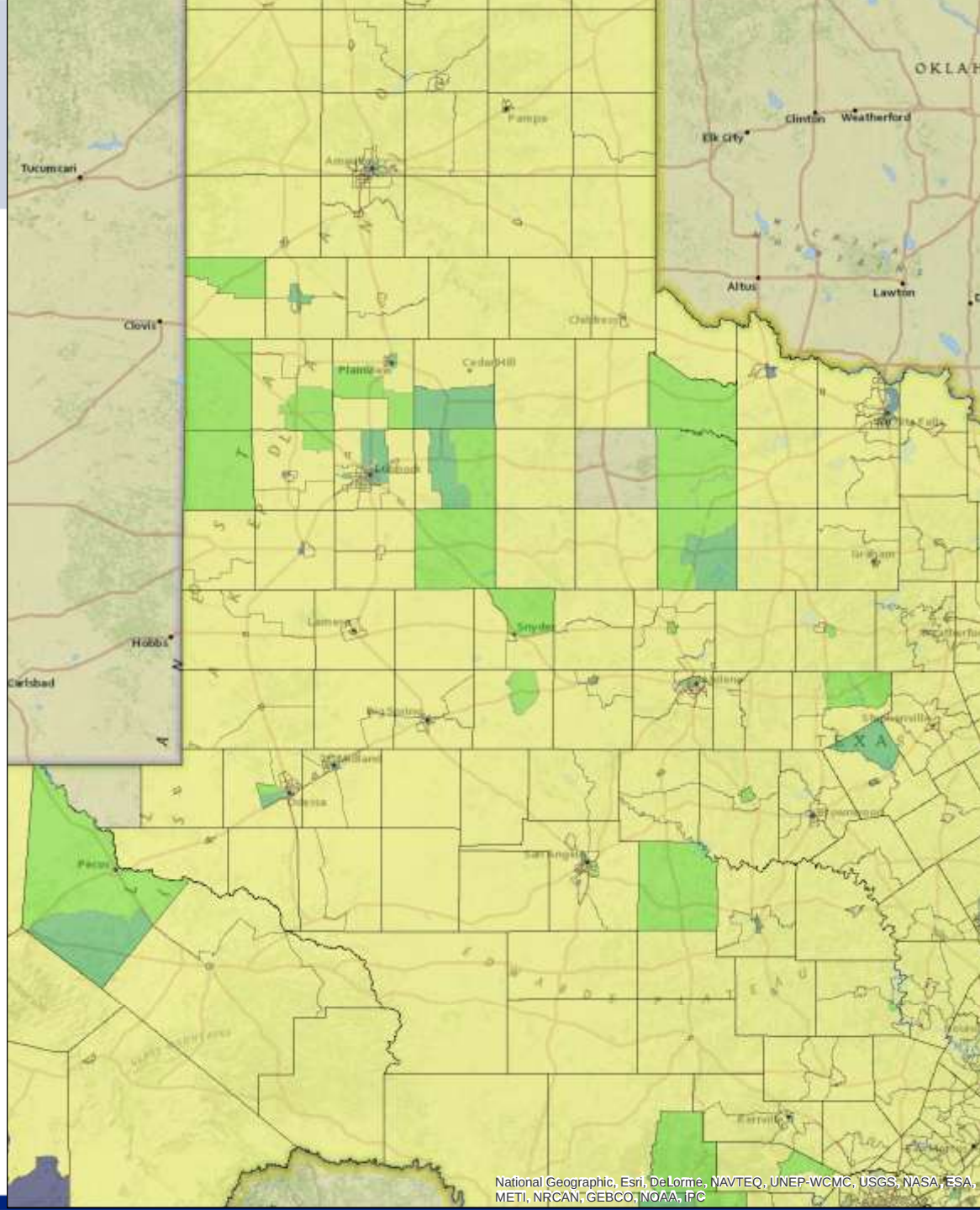

Source: U.S. `Census Bureau, American Community Survey, 5-Year Sample, 2007-2011

Projected Increase in Obesity in Texas by Ethnicity, 2006 to 2040

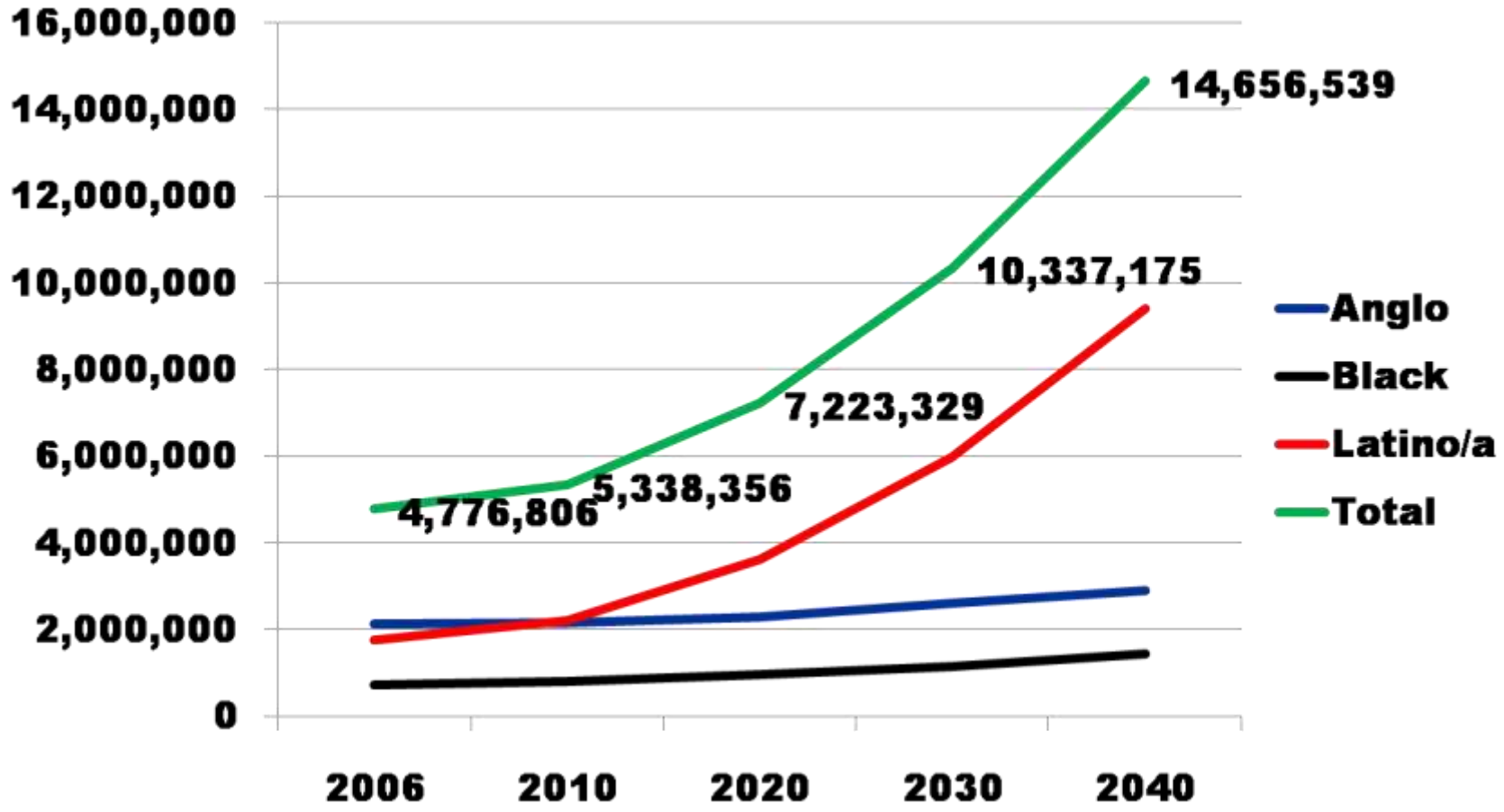

Source: Office of the State Demographer projections, using 2000-2004 migration scenario population projections

Physicians per 1,000 persons, Texas counties, 2012

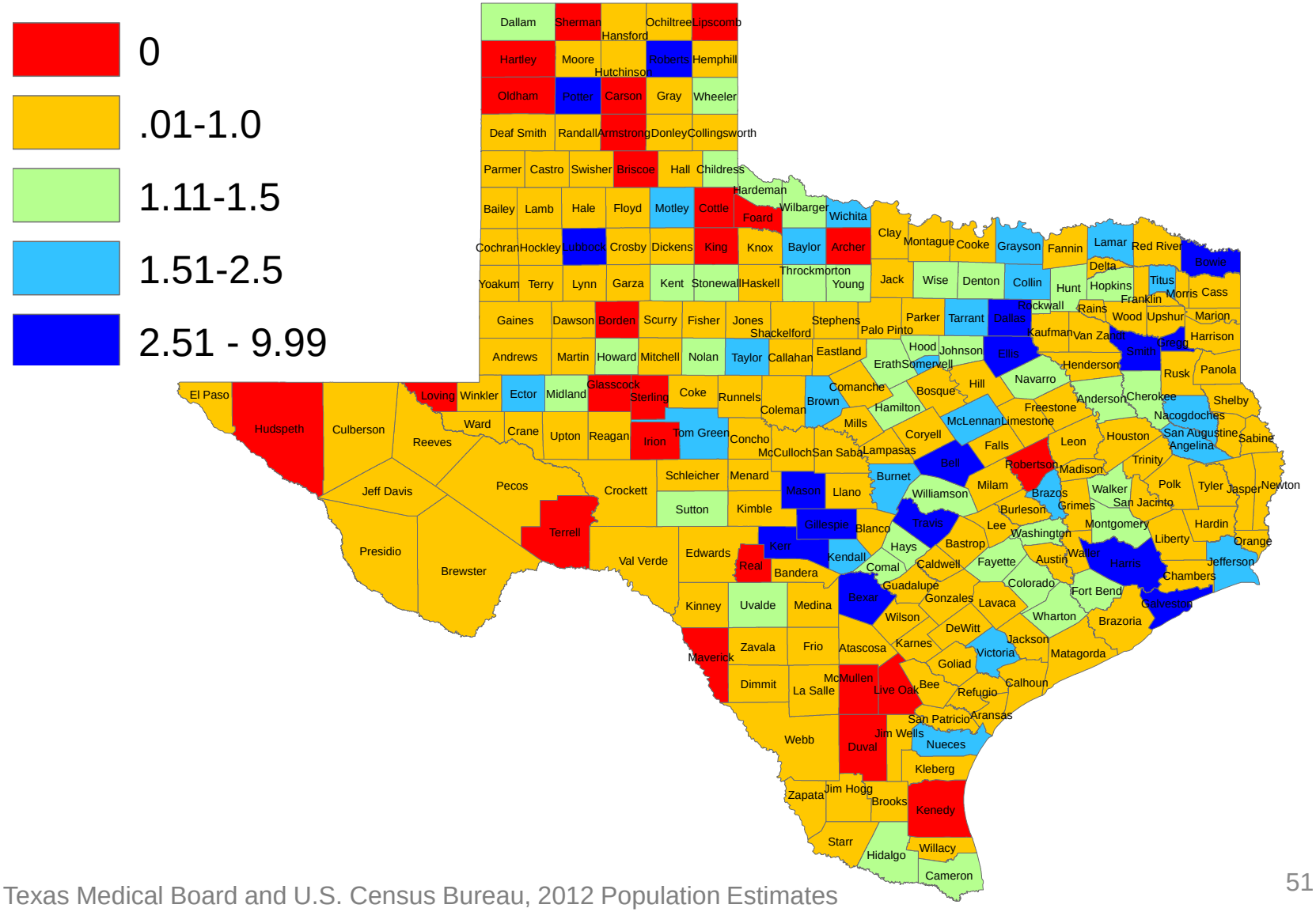

Source: Texas Medical Board and U.S. Census Bureau, 2012 Population Estimates

Demographics and Destiny

Contact

Lloyd Potter, Ph.D.

Office: (512) 463-8390 or (210) 458-6530

Email: Lloyd.Potter@osd.state.tx.us

Internet: http://osd.state.tx.us