Demographic Characteristics and Trends in Texas and North Texas

Leadership North Texas

September 25, 2015
Fort Worth, Texas

Total Population and Components of Population Change in Texas, 1950-2014

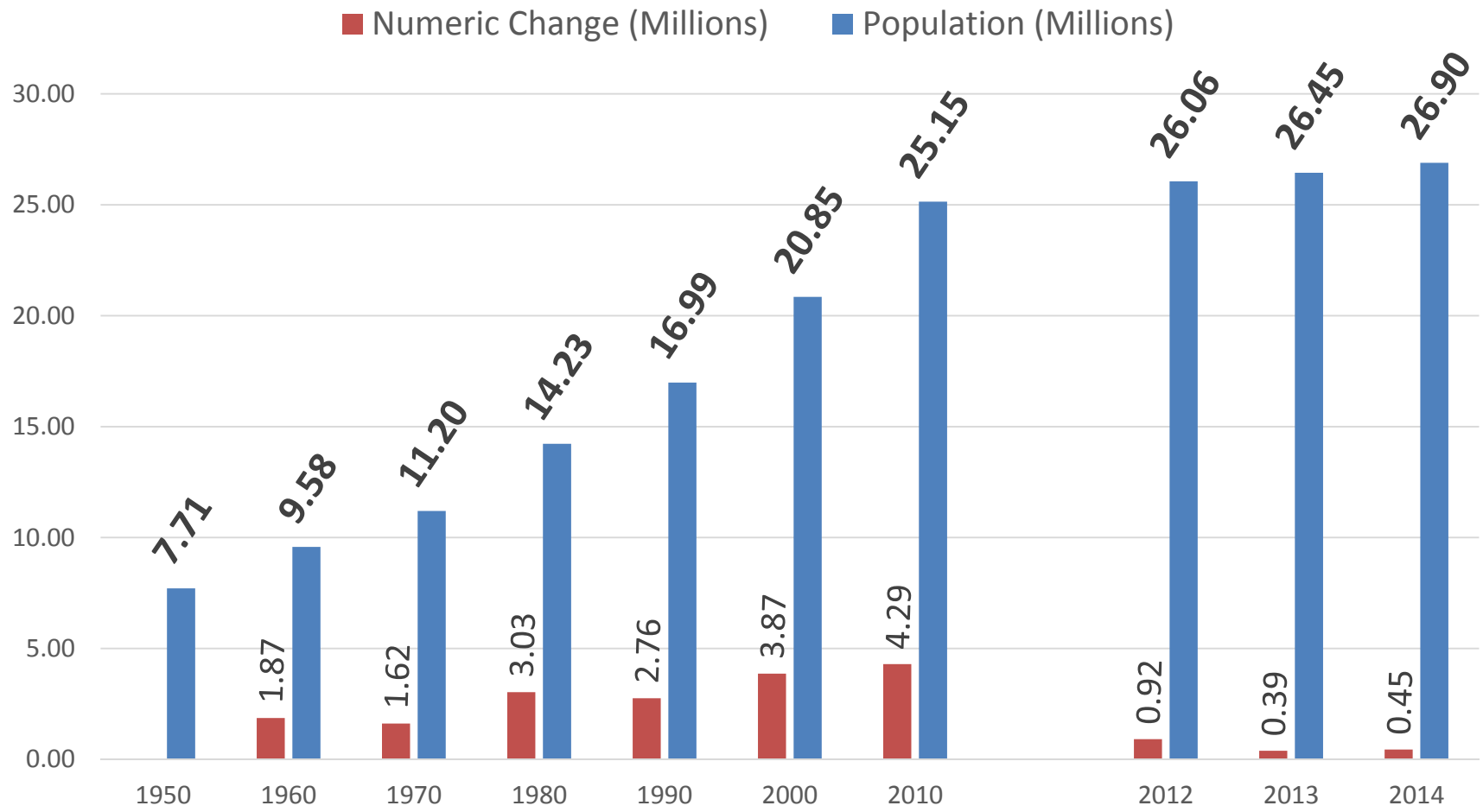

All values for the decennial dates are for April 1st of the indicated census year. Values for 2012-2014 are for July 1 as estimated by the U.S. Census Bureau.
Source: U.S. Census Bureau, Census Counts and Population Estimates

Population Growth, Texas, 1950-2010

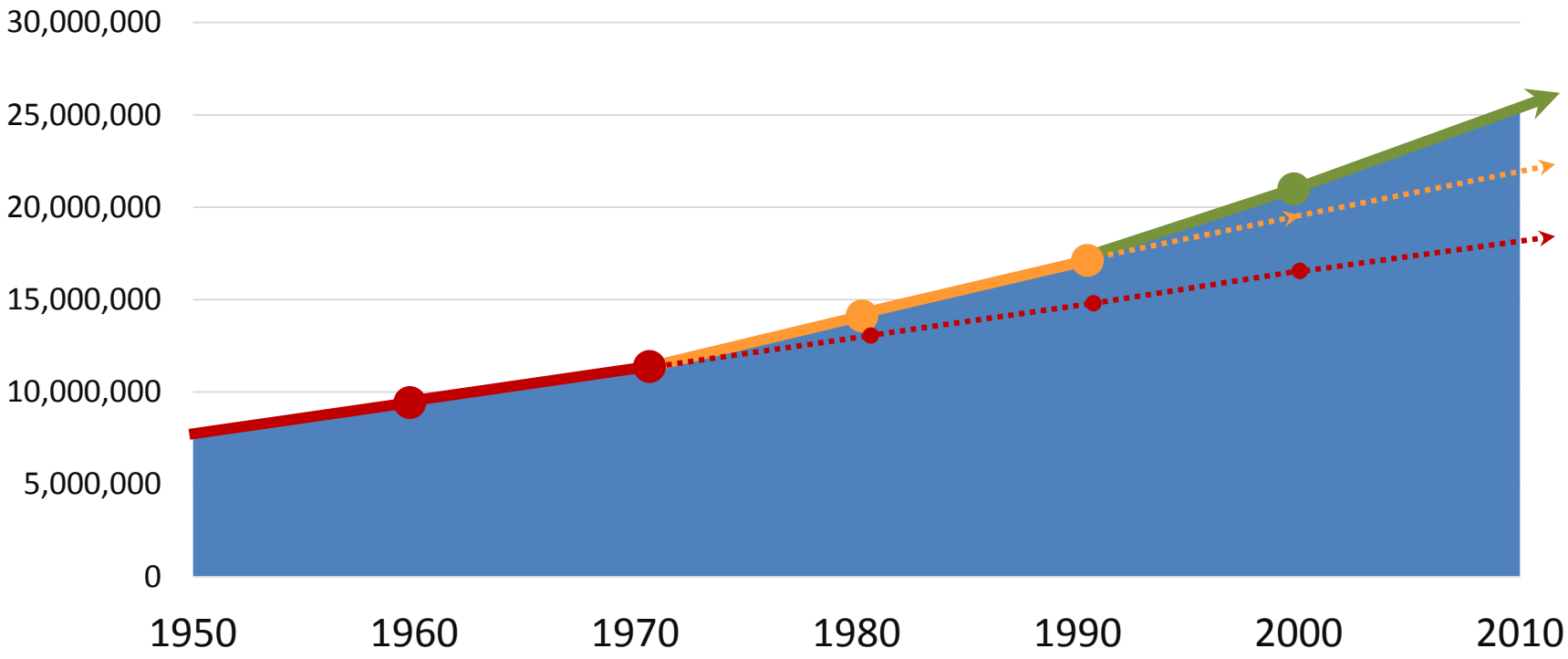

Source: U.S. Census Bureau, Decennial Censuses

Historic County Population, Texas

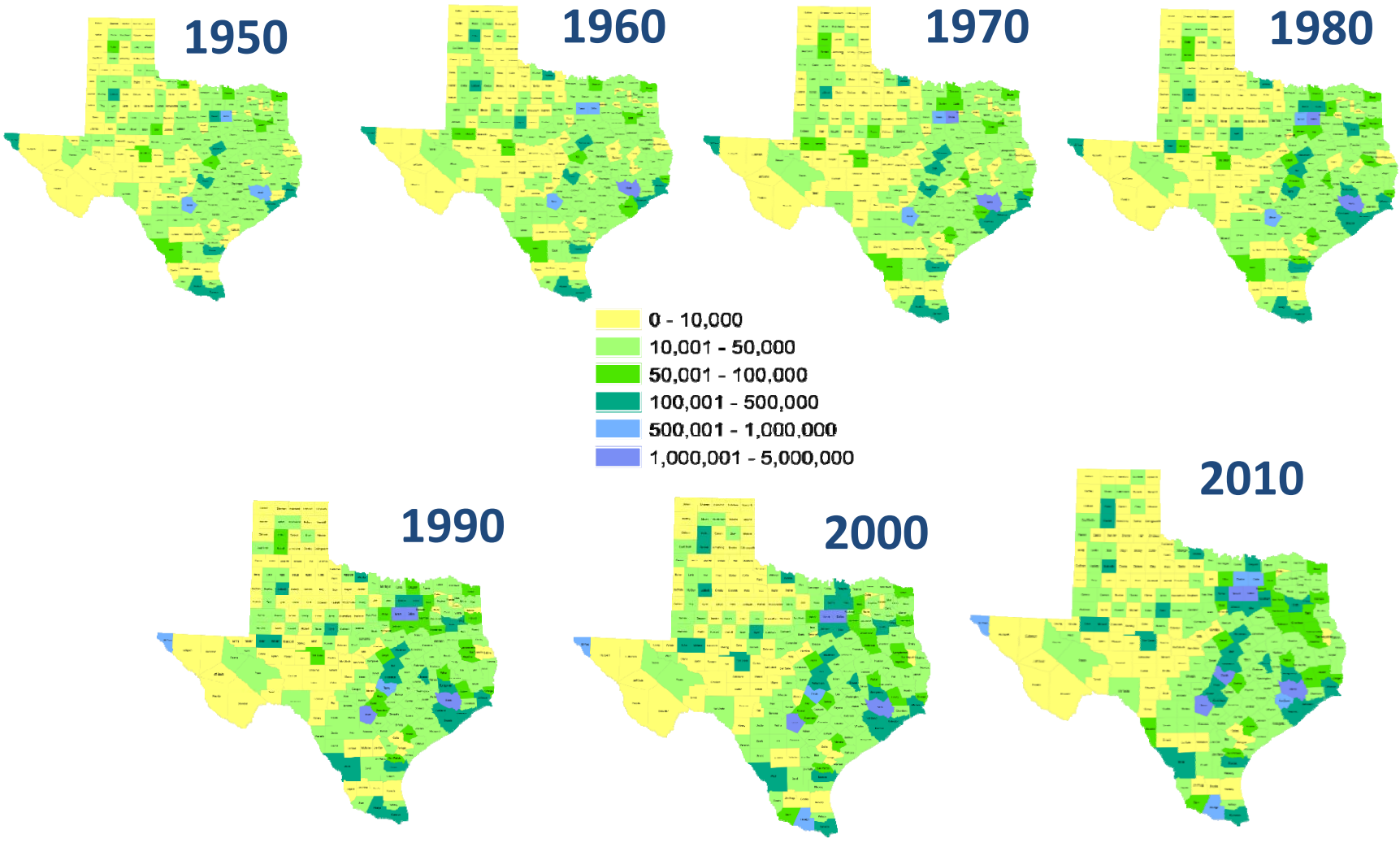

Source: U.S. Census Bureau, decennial censuses

Total Estimated Population by County, Texas, 2014

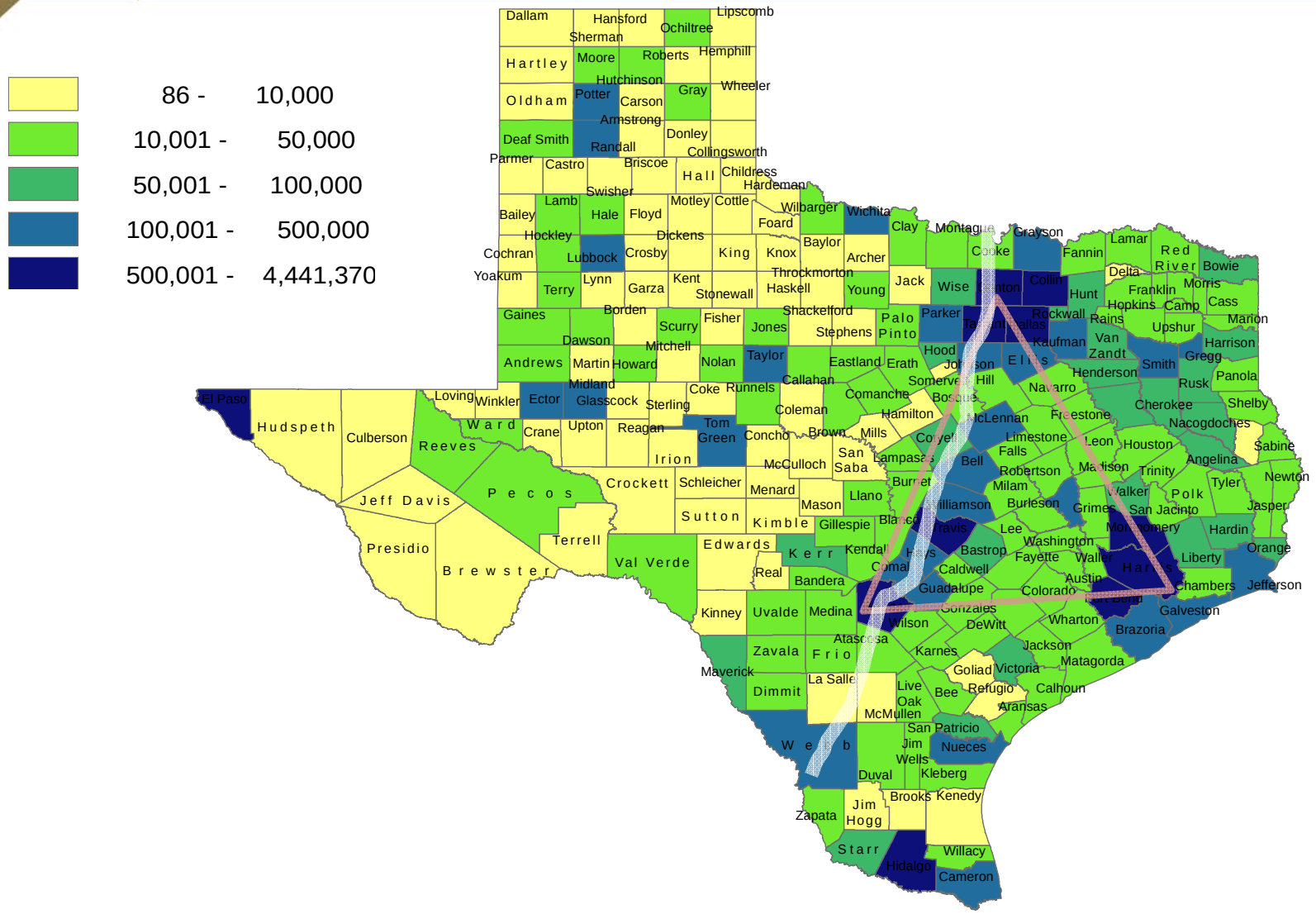

Source: U.S. Census Bureau, 2014 Vintage Population Estimates

Estimated Population Change, Texas Counties, 2010 to 2014

-1,553 - 0

1 - 1,000

1,001 - 20,000

20,001 - 80,000

80,001 - 348,911

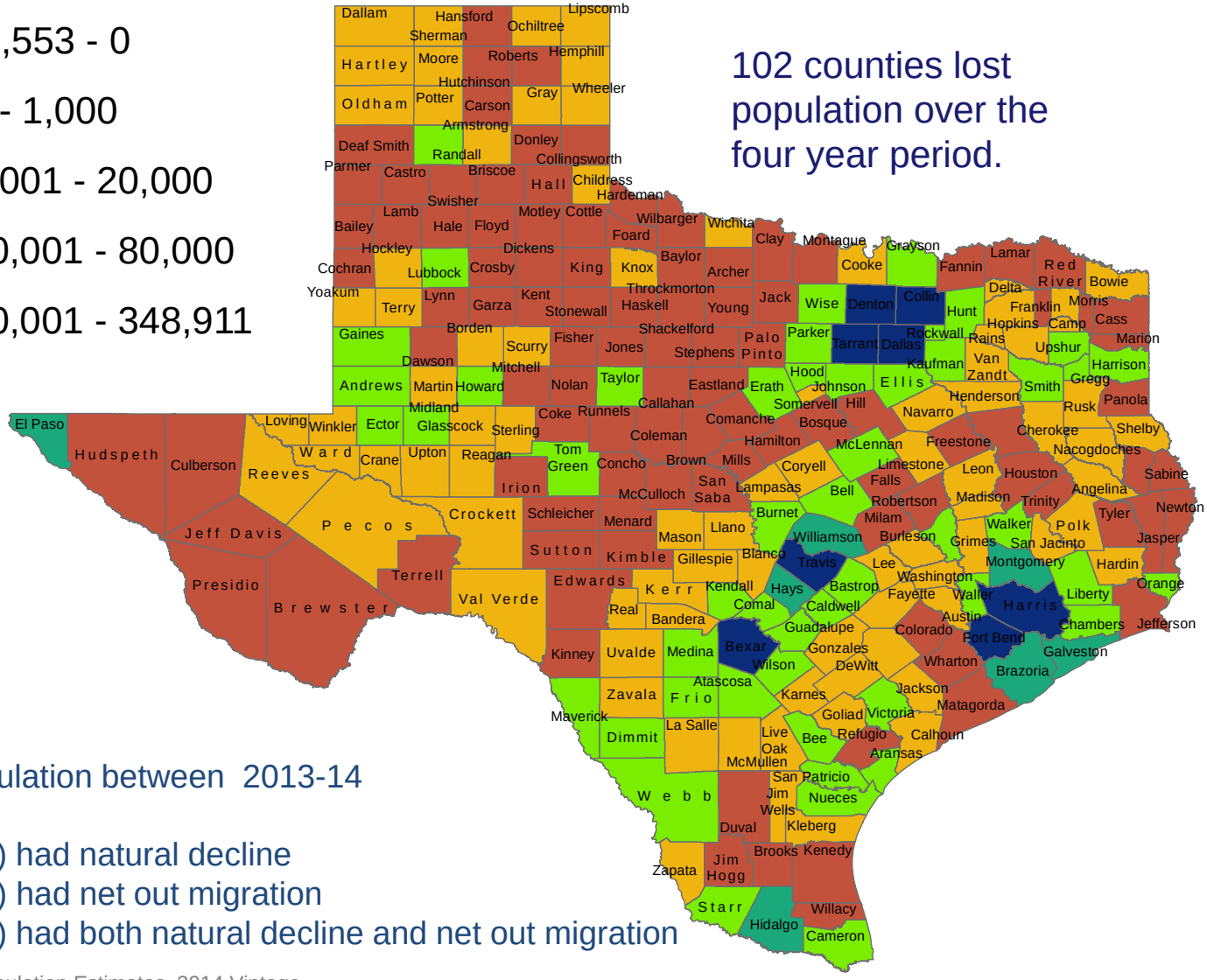

102 counties lost population over the four year period.

95 counties lost population between 2013-14
Of these:

- 36 (38%) had natural decline
- 89 (94%) had net out migration
- 30 (32%) had both natural decline and net out migration

Source: U.S. Census Bureau Population Estimates, 2014 Vintage.

Estimated Percent Change of the Total Population by County, Texas, 2010 to 2014

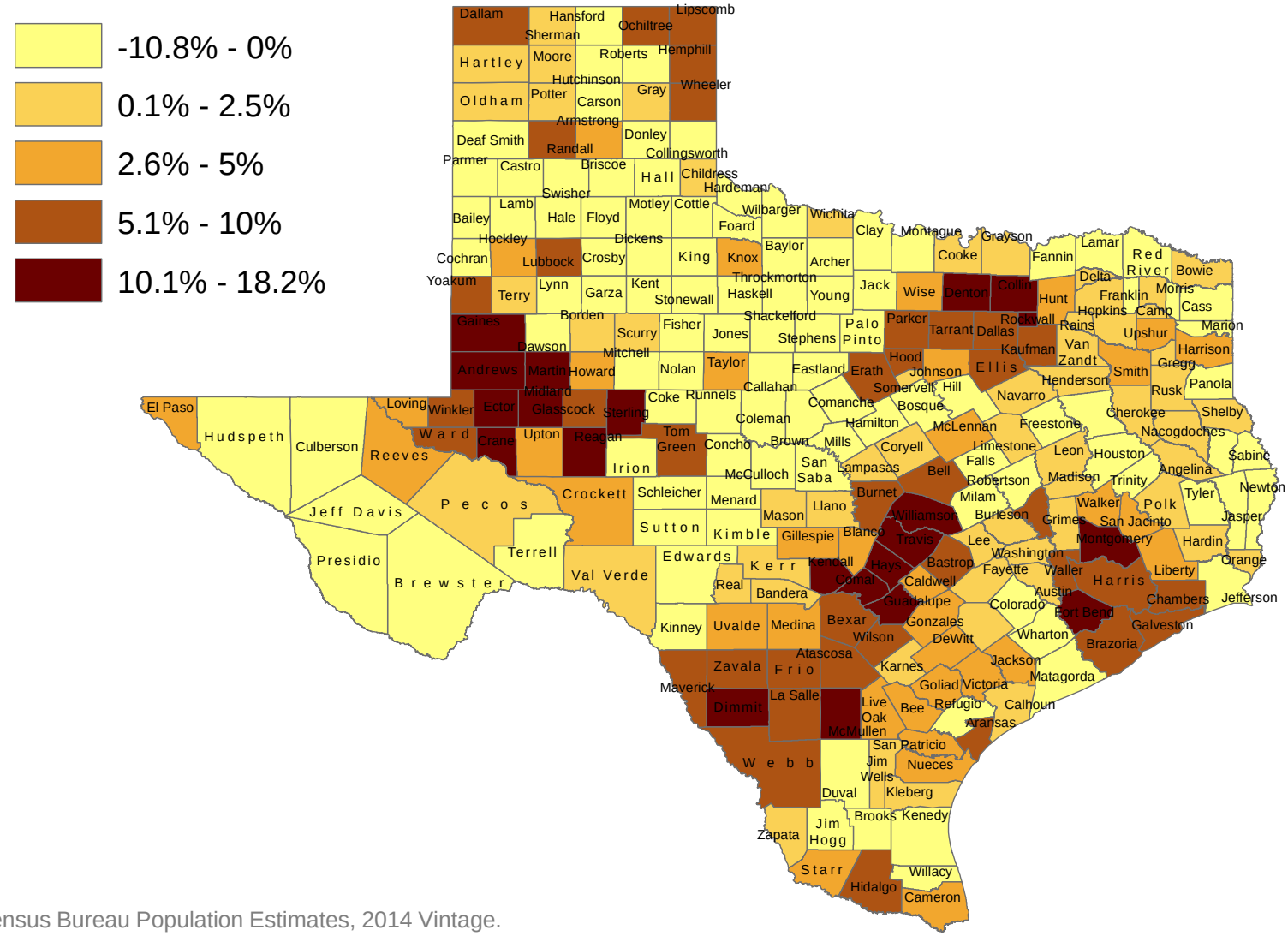

Source: U.S. Census Bureau Population Estimates, 2014 Vintage.

Components of Population Change by Percent in Texas, 1950-2010

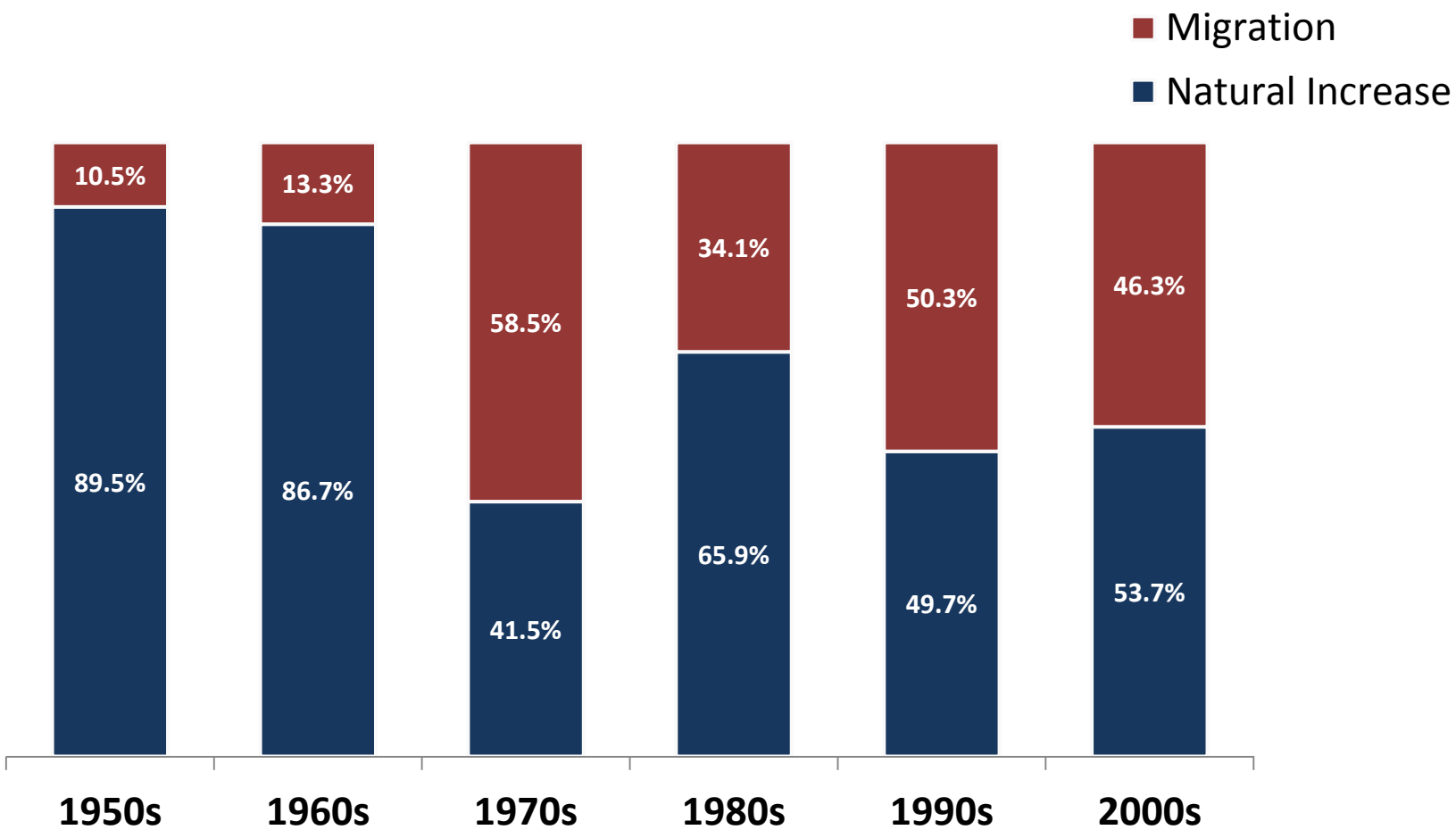

Source: U.S. Census Bureau, Population Estimates

Top Counties for Numeric Growth in Texas, 2013-2014

	U.S. Rank Population Change	Population Change	Percent of Change from Natural Increase	Percent Change from Migration	Percent of Migration that is international
Harris	1	88,618	48.6%	51.4%	54.0%
Bexar	6	33,712	42.8%	57.2%	23.2%
Dallas	8	32,555	69.6%	30.4%	116.3%*
Tarrant	10	31,417	50.8%	49.2%	38.5%
Fort Bend	11	30,784	19.4%	80.6%	17.3%
Travis	12	28,397	38.2%	61.8%	29.7%
Collin	14	26,530	26.1%	73.8%	20.1%
Denton	16	24,211	27.2%	72.8%	14.0%
Montgomery	27	19,129	17.9%	82.1%	10.4%
Williamson	31	18,025	23.2%	76.8%	7.8%

*Dallas had net out domestic migration over this period.

Source: U.S. Census Bureau, 2014 Vintage Population Estimates

Top Counties for Percent Growth* in Texas, 2013-2014

	U.S. Rank	2013-2014 Percent Population Change	Percent Change from Migration	Percent of Migration that is International
Hays	5	4.8%	83.89%	2.62%
Fort Bend	6	4.7%	80.6%	17.27%
Comal	9	4.0%	90.1%	3.04%
Andrews	12	4.0%	62.8%	3.57%
Montgomery	13	3.8%	82.1%	10.39%
Williamson	14	3.8%	76.8%	7.84%
Kendall	15	3.8%	98.0%	5.02%
Ward	21	3.4%	72.0%	1.49%
Denton	**23**	**3.3%**	**72.8%**	**14.2%**
Collin	**31**	**3.1%**	**73.9%**	**20.1%**
Aransas	32	3.1%	110.8%	4.3%
Rockwall	**35**	**3.0%**	**78.3%**	**7.8%**
Waller	36	2.9%	77.2%	5.3%
Ector	37	2.9%	59.9%	2.0%
Guadalupe	42	2.8%	78.6%	4.9%

Source: U.S. Census Bureau, 2014 Vintage Population Estimates

*Among Counties with 10,000 or more population in 2013

Estimated Number of Net Migrants by County, Texas, 2013 to 2014

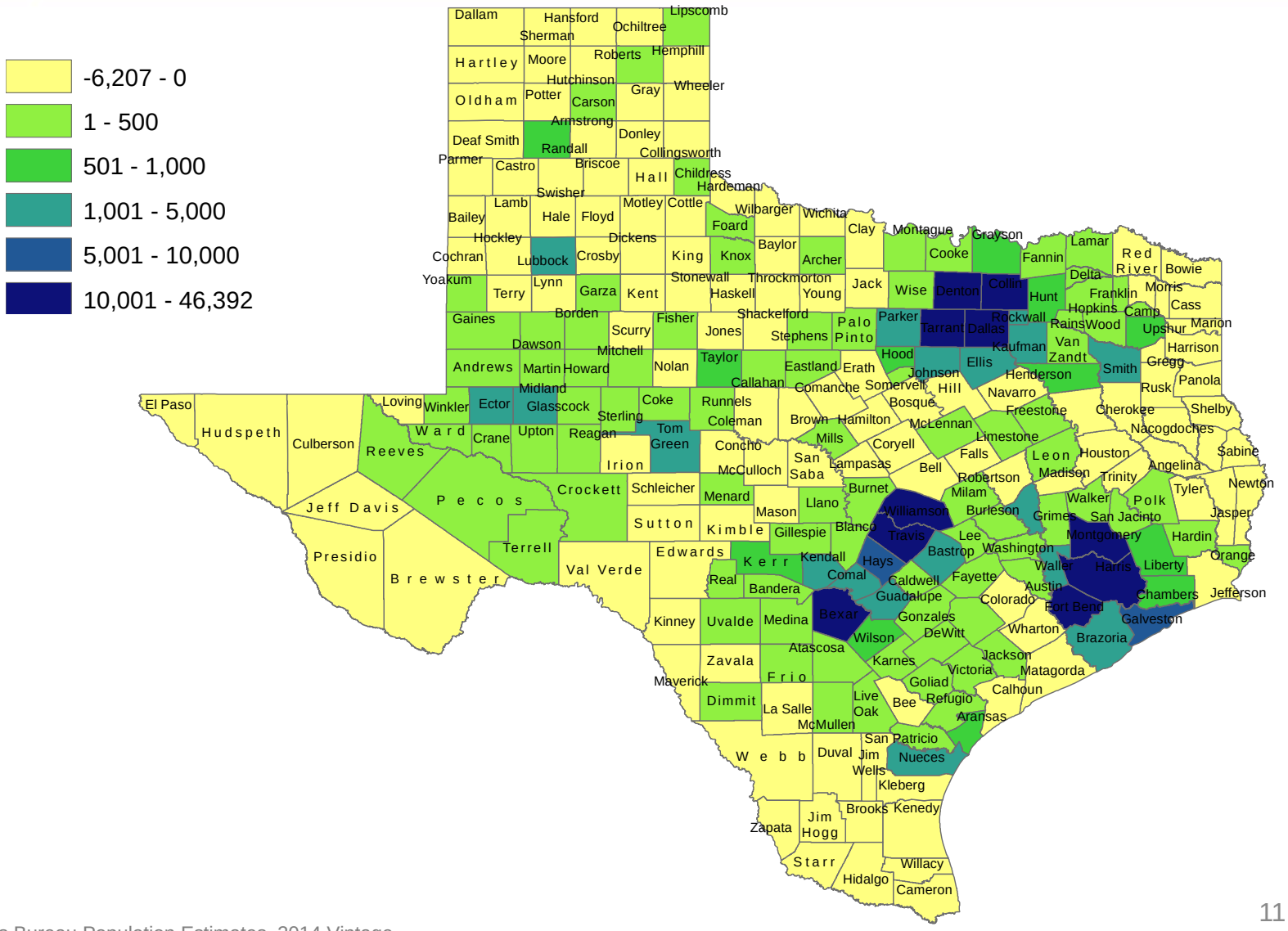

Source: U.S. Census Bureau Population Estimates, 2014 Vintage.

Shares of Recent Non-Citizen Immigrants to Texas from Mexico, India, China, and All Other Countries, 2005-2012

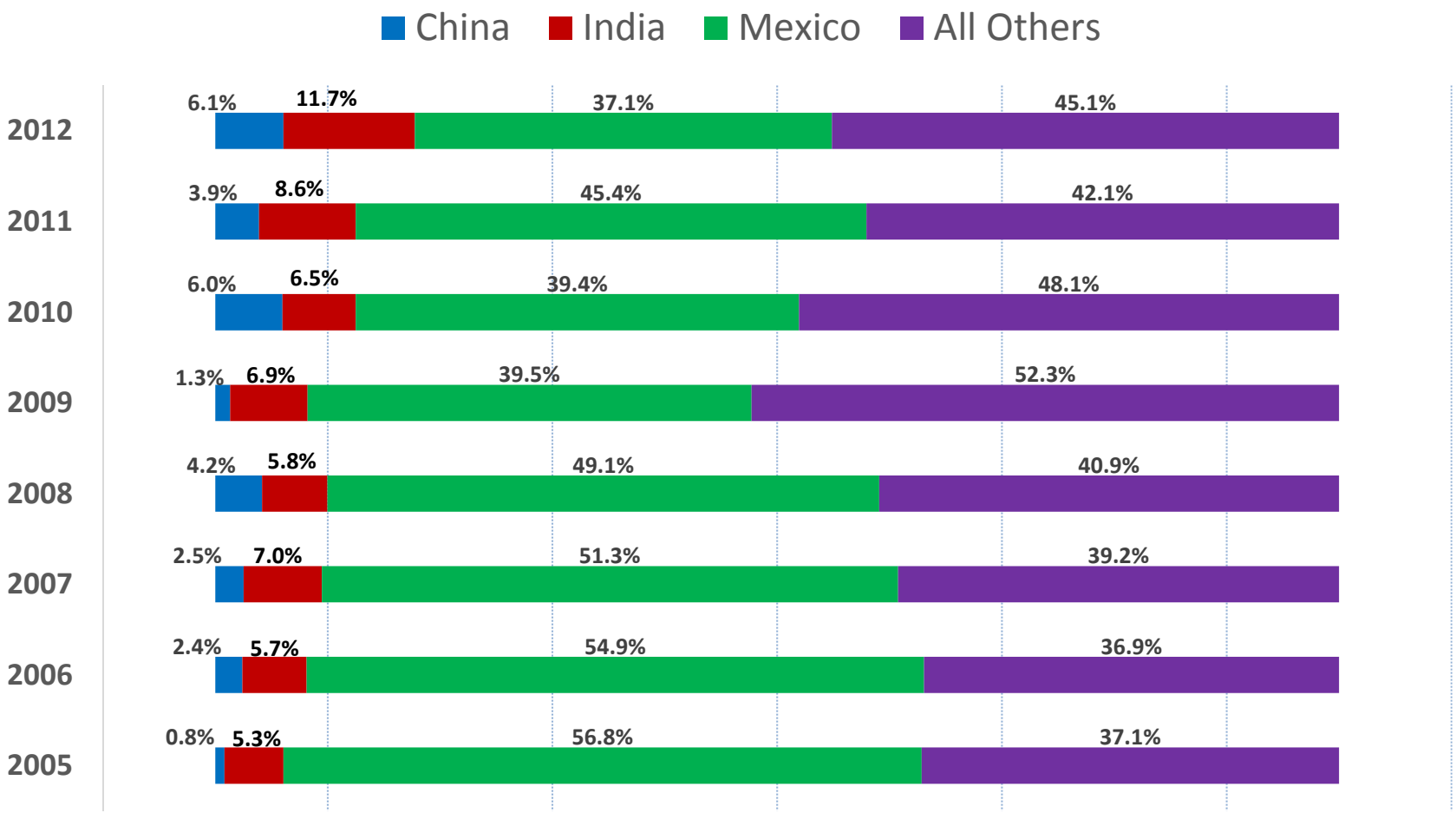

Source: 1-Year ACS PUMS 2005-2012

Unauthorized Immigrant Population, by State, 2012

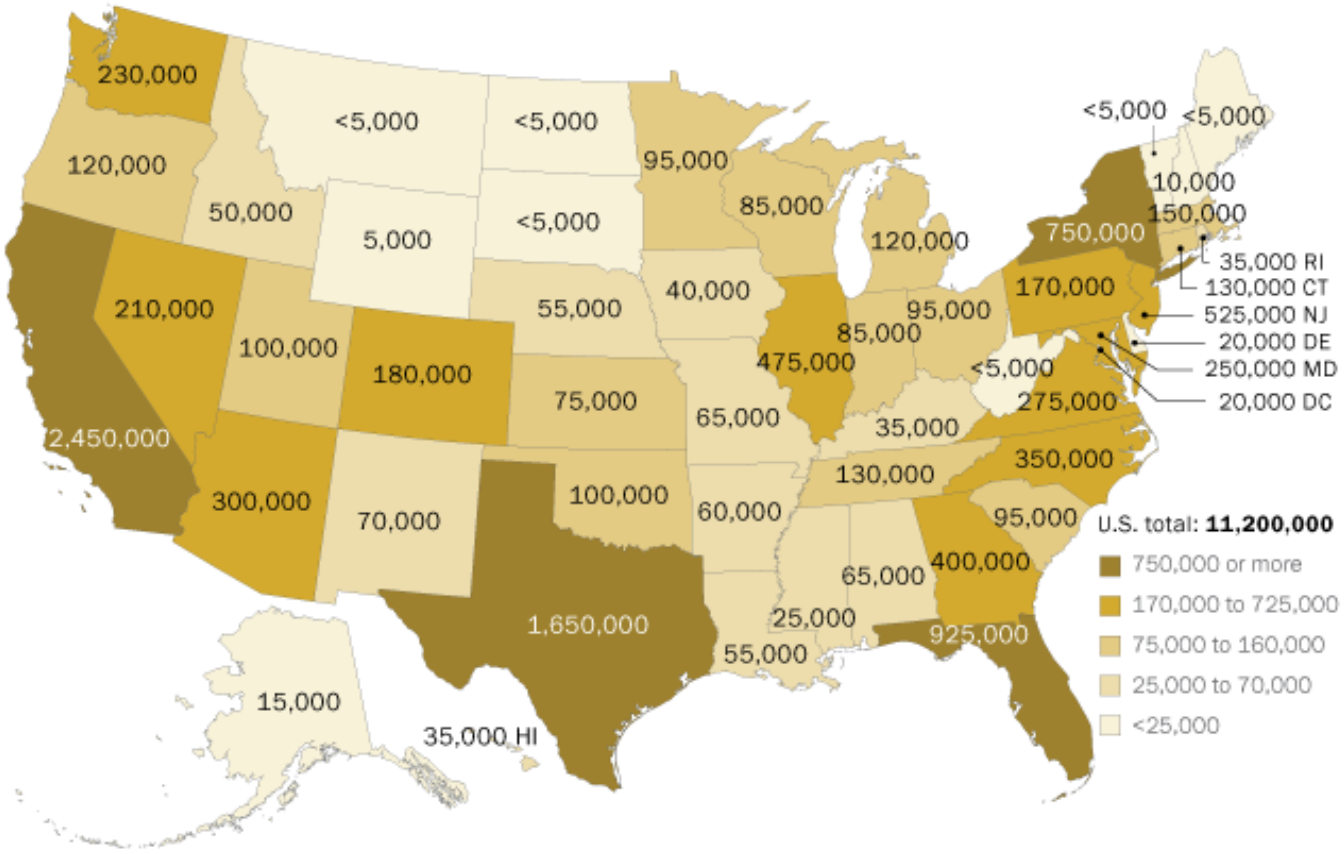

Note: Population figures are rounded.

Source: Pew Research Center estimates for 2012 based on augmented American Community Survey data from Integrated Public Use Microdata Series (IPUMS)

PEW RESEARCH CENTER

Unauthorized Immigrants as Share of Labor Force, by State, 2012

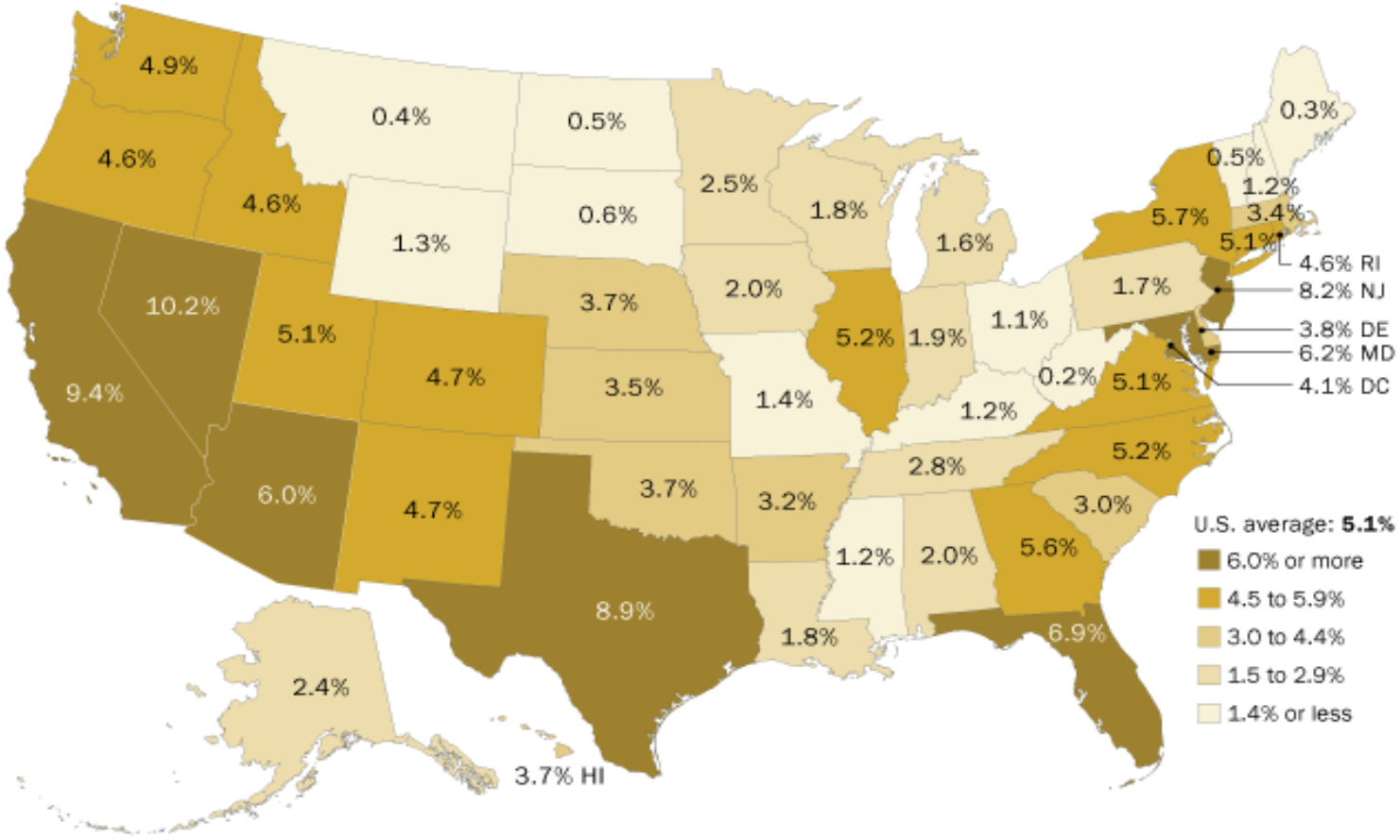

Note: Percentages calculated from unrounded numbers.

Source: Pew Research Center estimates for 2012 based on augmented American Community Survey data from Integrated Public Use Microdata Series (IPUMS)

PEW RESEARCH CENTER

Texas Leads U.S. Job Growth, 2004-2014

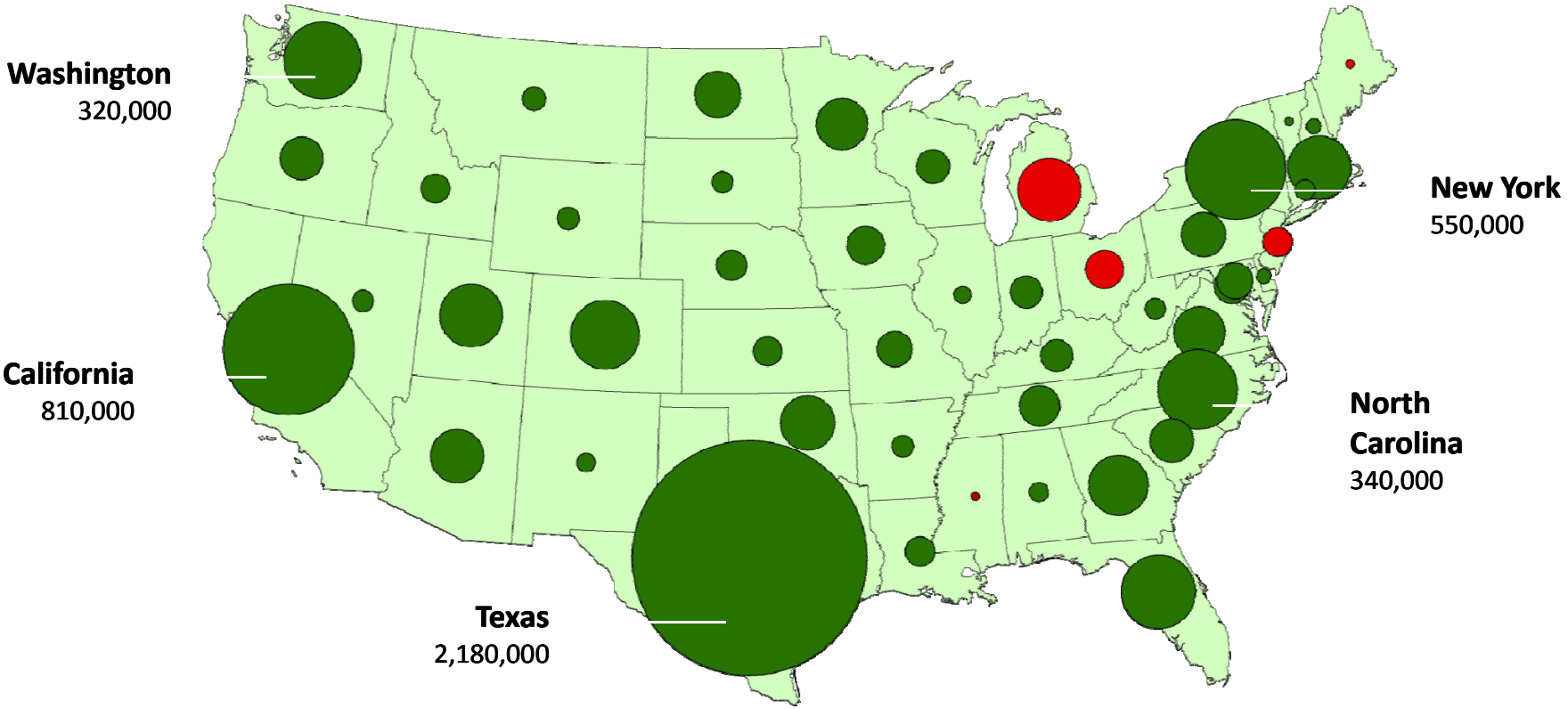

Texas Leads U.S. Job Growth, 2004-2014

Percentage of Total U.S. Job Gains Attributable to each State

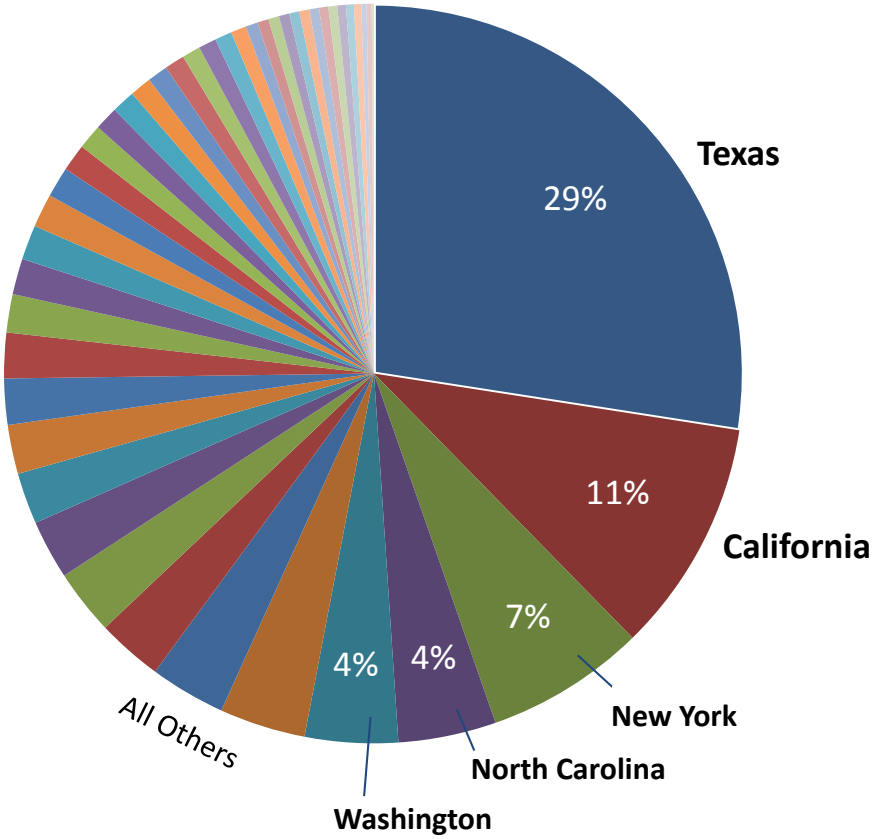

Population Density by Census Tract, Metroplex Area, 1970-2010

1970

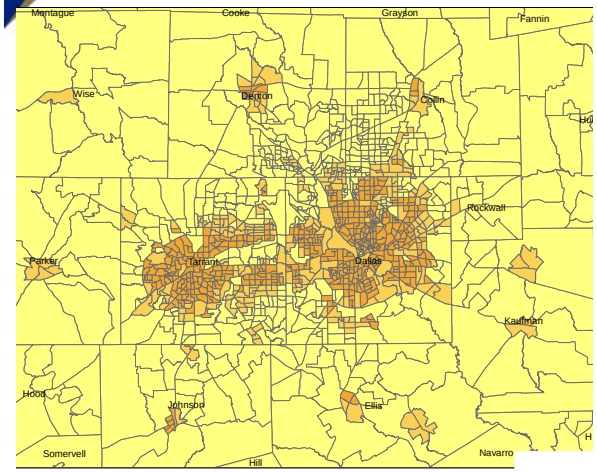

1980

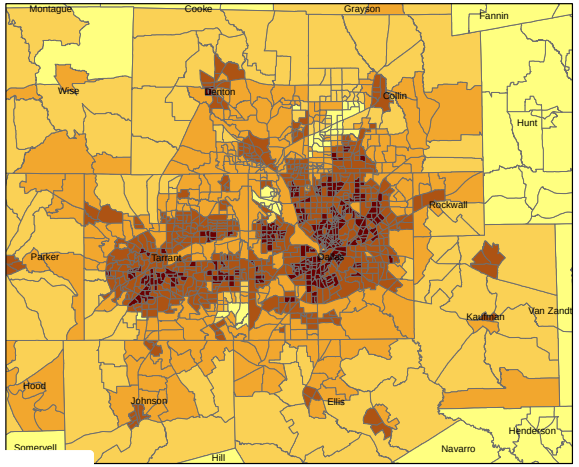

1990

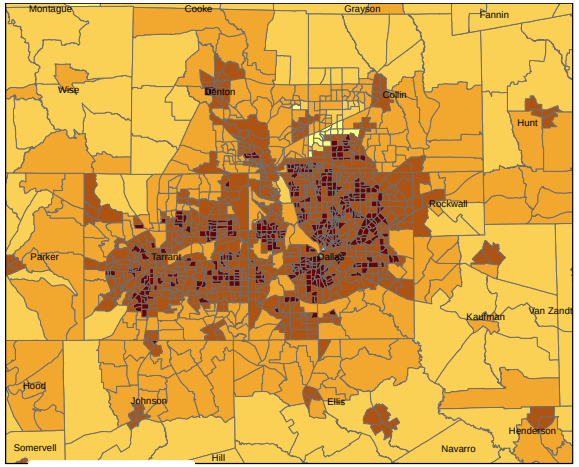

2000

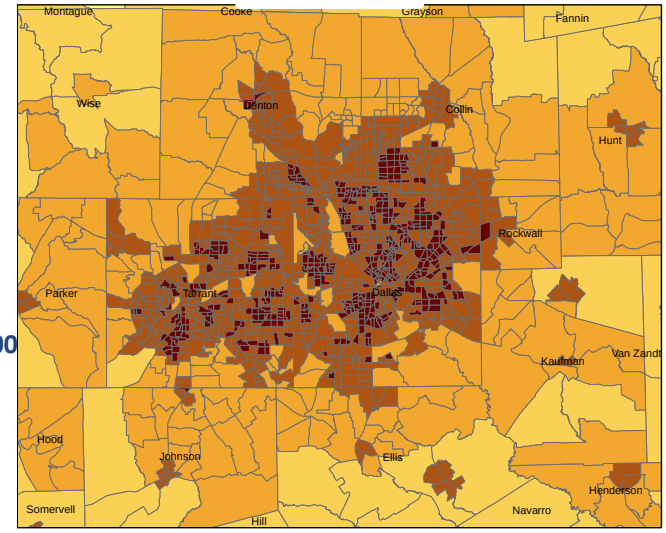

2010

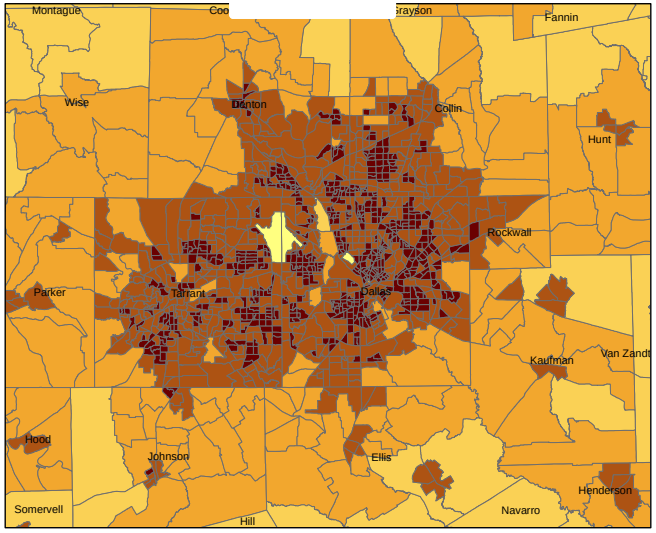

Persons per Square Mile

- 0 – 10
- 11 – 50
- 51 – 500
- 501 – 4,000
- 4,001 – 56,000

Source: U.S. Census Bureau, decennial censuses. Geolytics, Neighborhood Change Database Tract Data from 1970-2010

Percent of Housing Units Built Before 1960, Census Tracts, Metroplex Area, Texas, 2009-2013

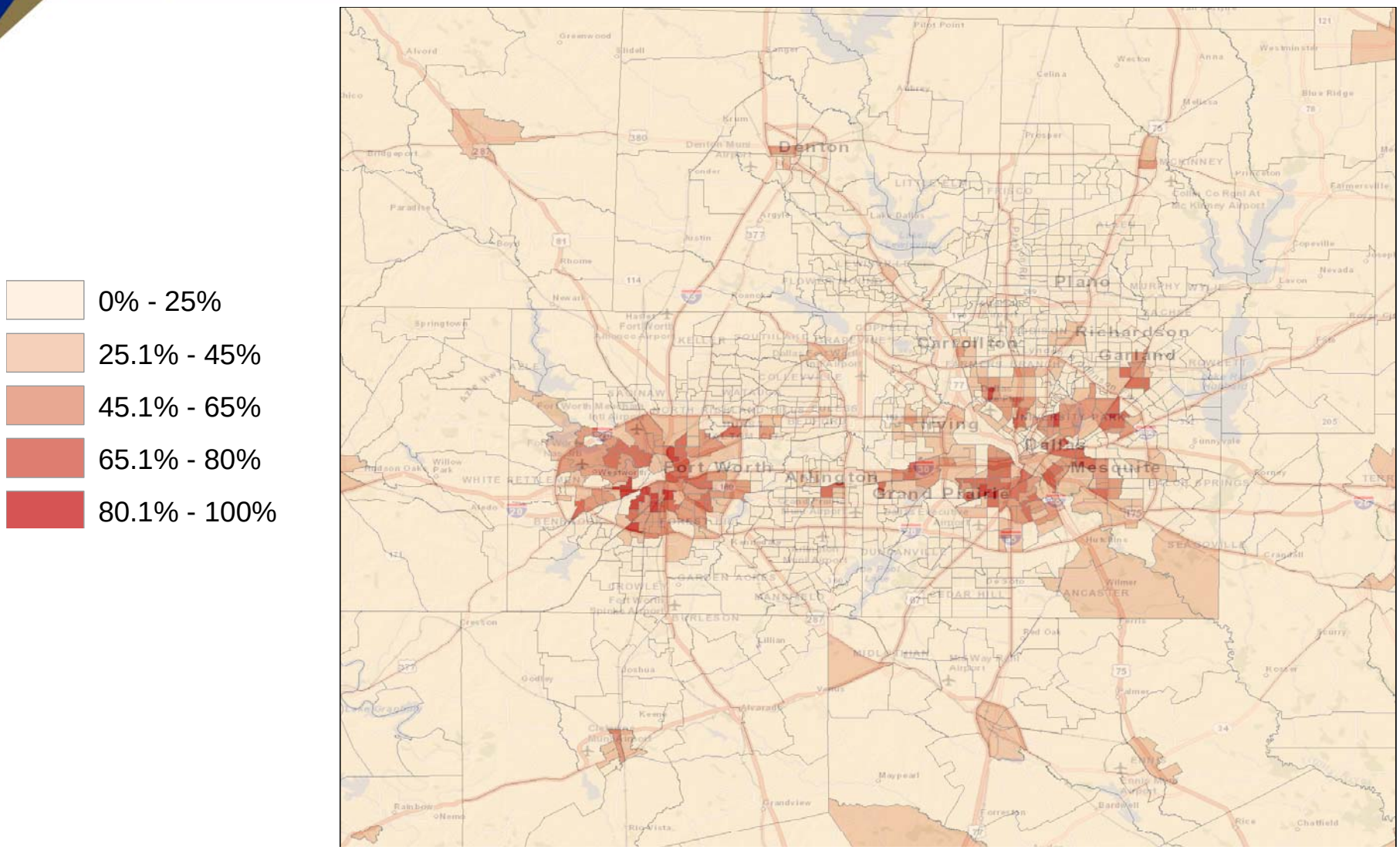

Source: U.S. Census Bureau, American Community Survey, 2009-2013 5-Year Sample

Percent of Housing Units Built Between 1960 and 1999, Census Tracts, Metroplex Area, Texas, 2009-2013

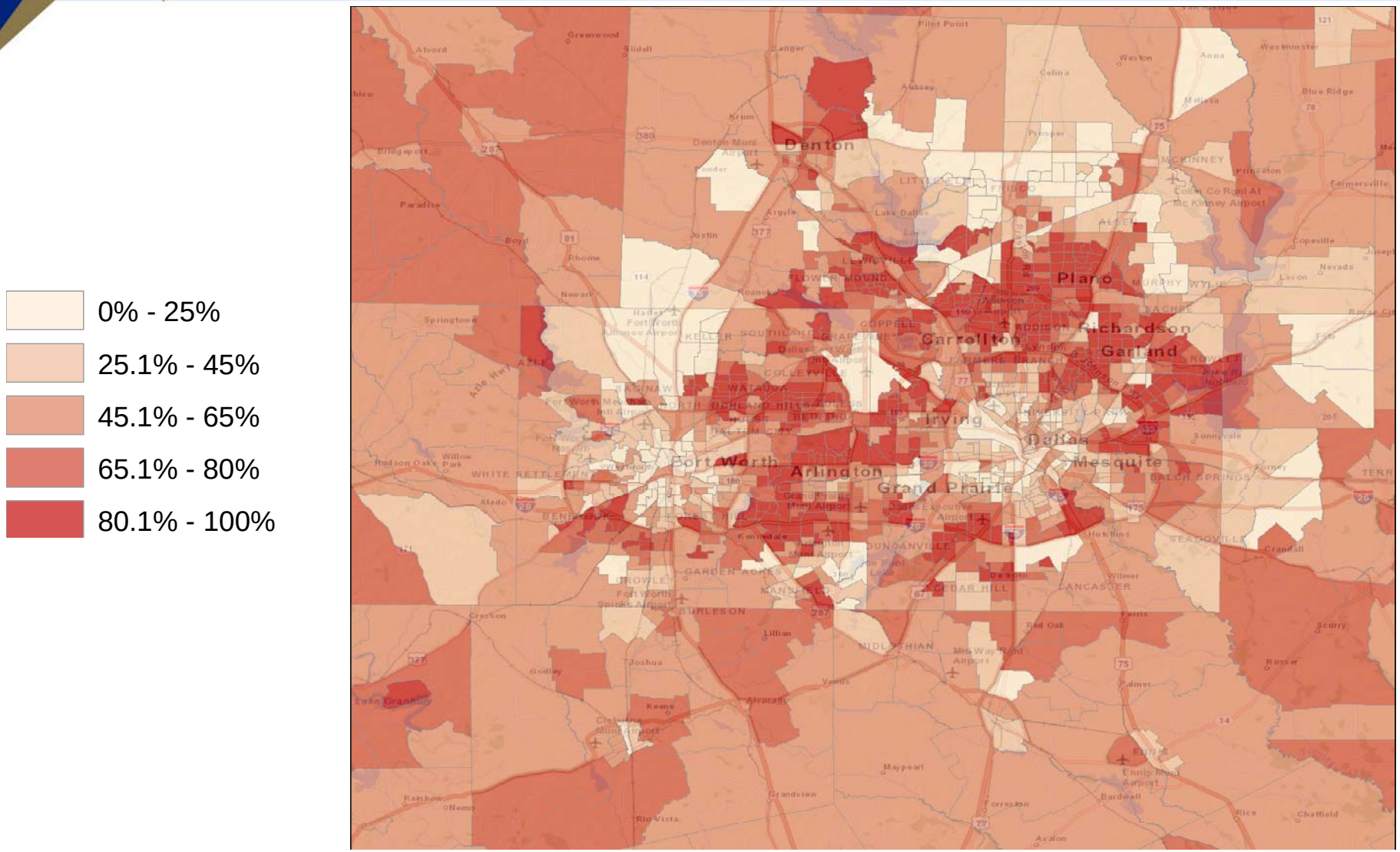

Source: U.S. Census Bureau, American Community Survey, 2009-2013 5-Year Sample

Percent of Housing Units Built After 1999, Census Tracts, Metroplex Area, Texas, 2009-2013

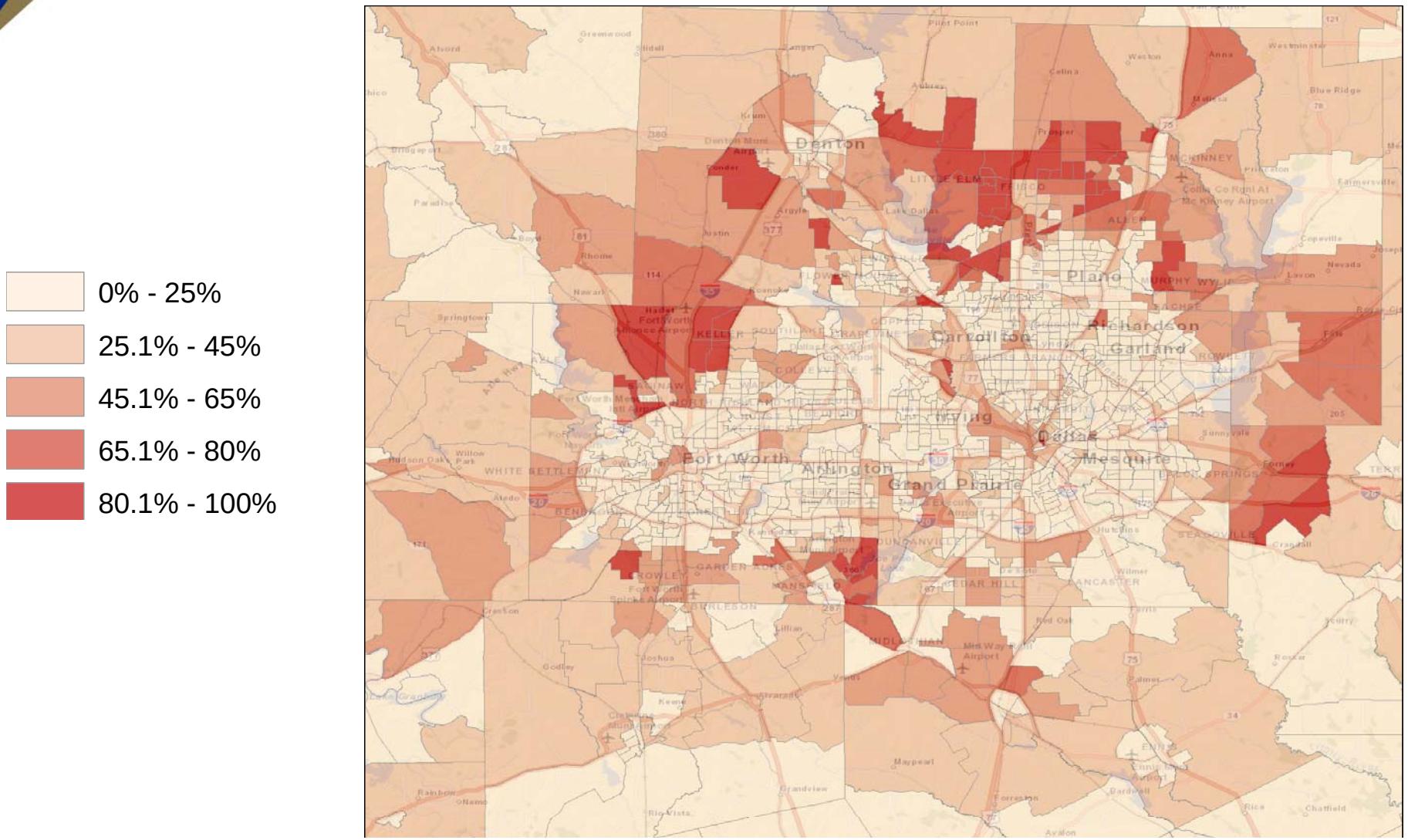

Source: U.S. Census Bureau, American Community Survey, 2009-2013 5-Year Sample

Texas Racial and Ethnic Composition, 2000 and 2010

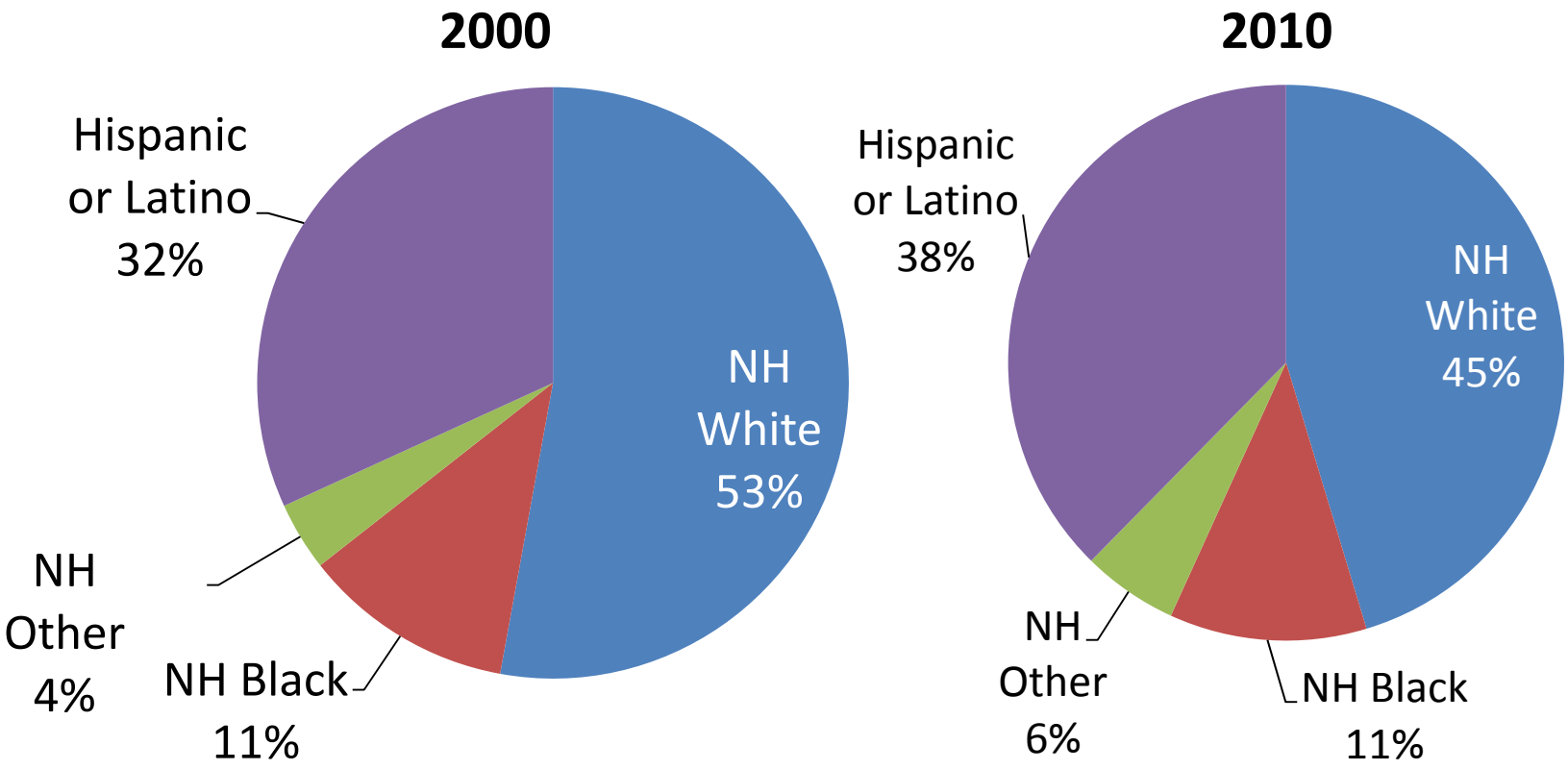

Source: U.S. Census Bureau. 2000 and 2010 Census count

Texas White (non-Hispanic) and Hispanic Populations by Age, 2010

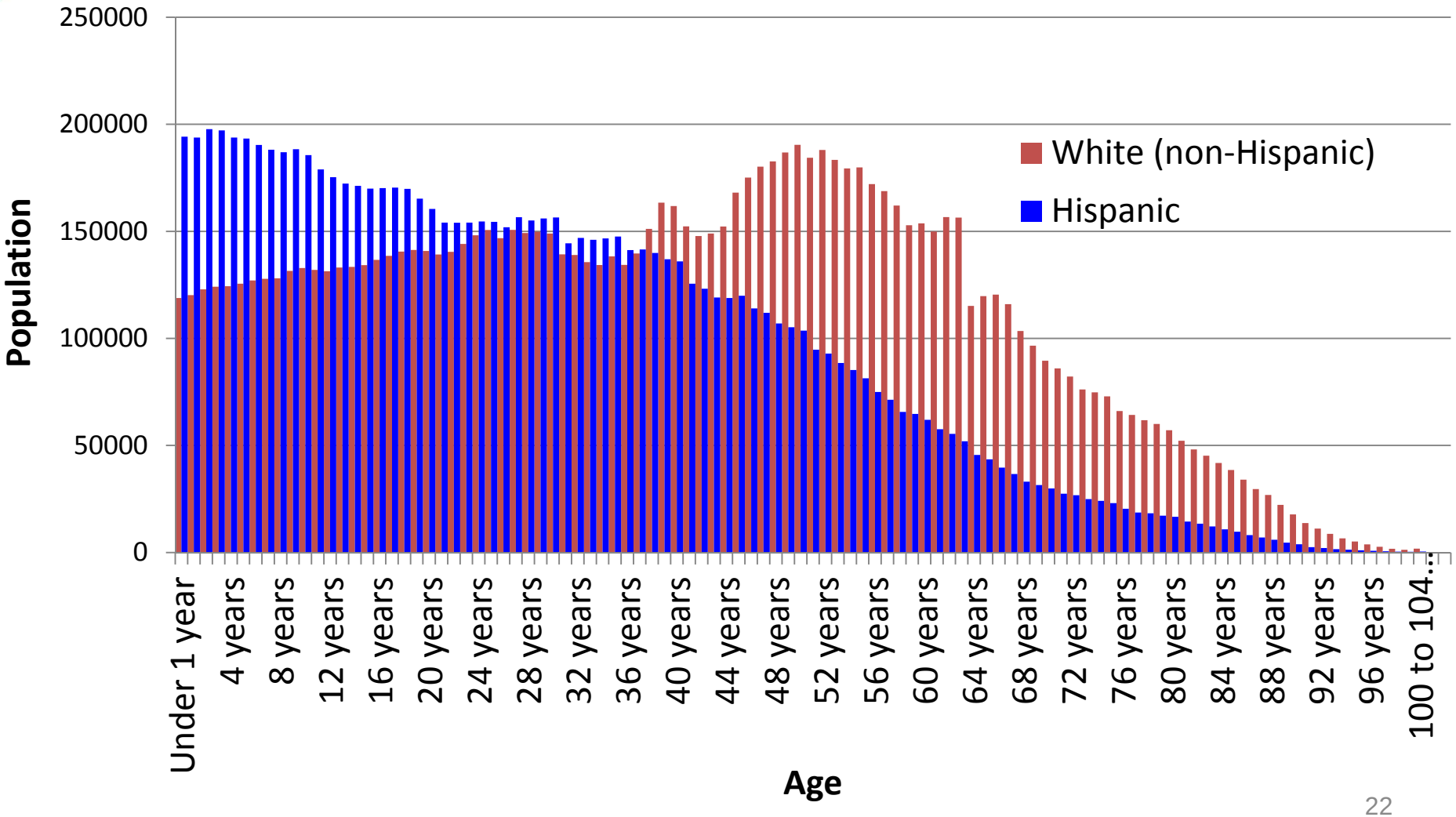

Source: U.S. Census Bureau 2010 Decennial Census, SF1

Texas Population Pyramid by Race/Ethnicity, 2010

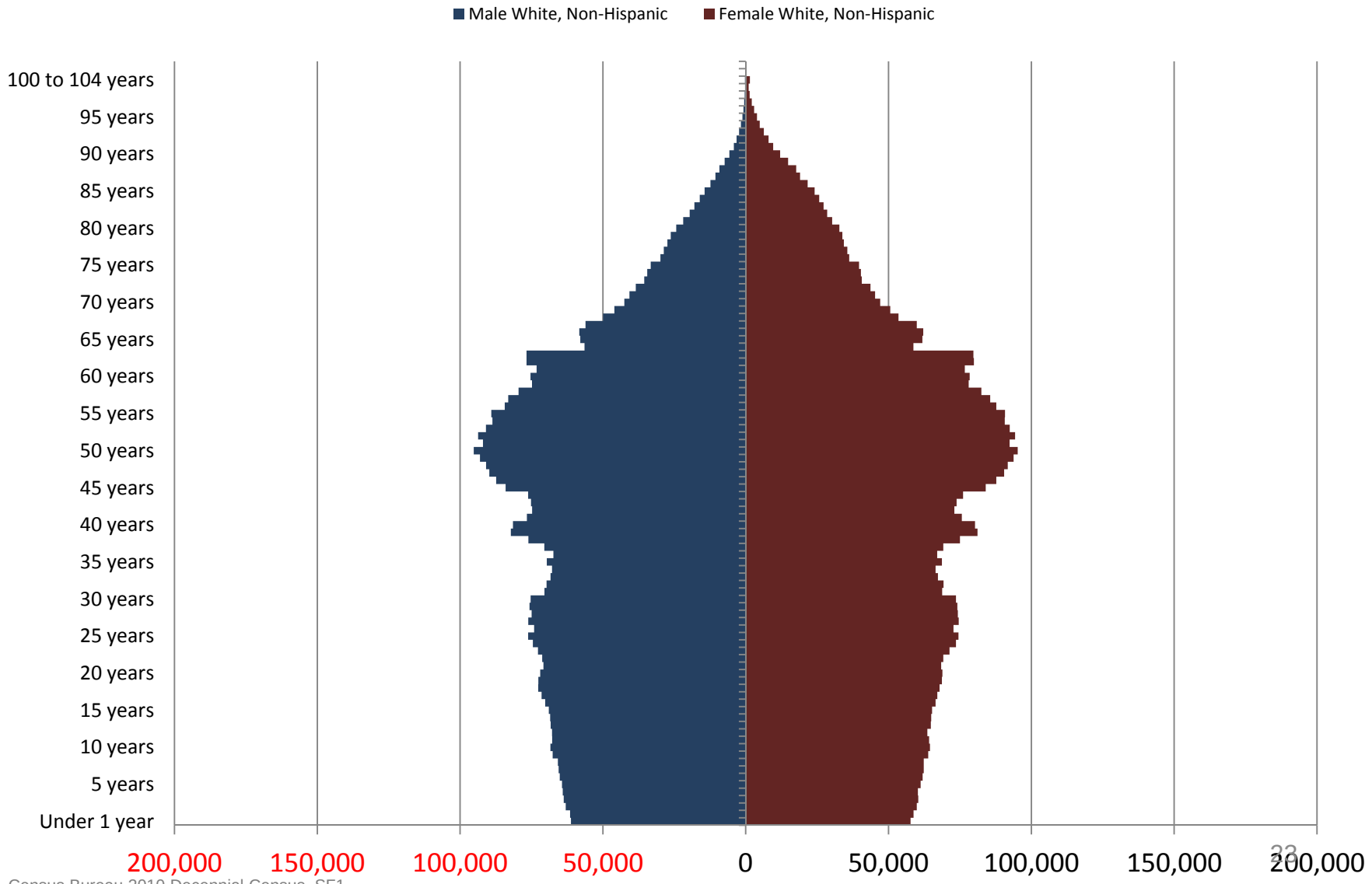

Source: U.S. Census Bureau 2010 Decennial Census, SF1

Texas Population Pyramid by Race/Ethnicity, 2010

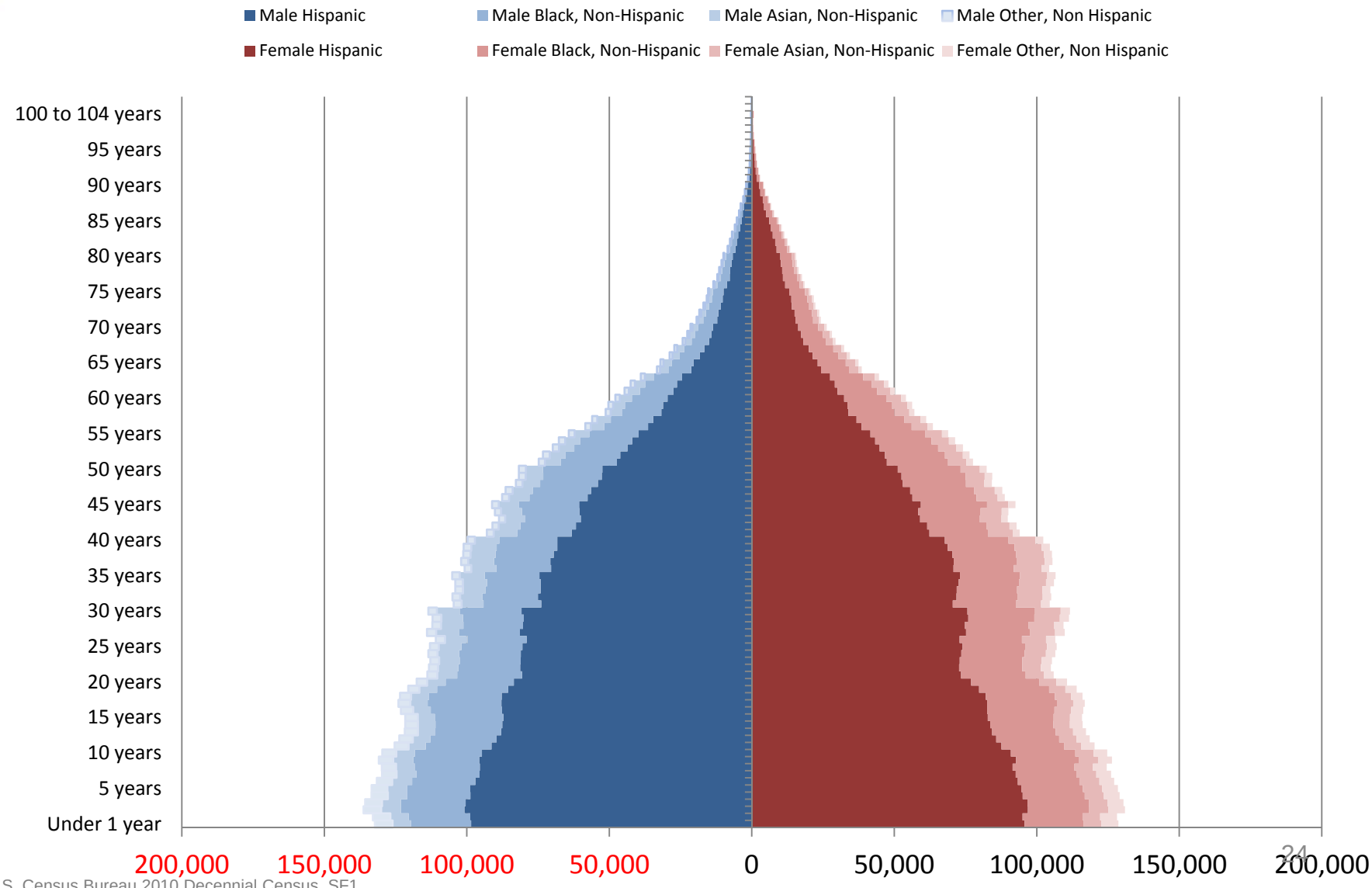

Source: U.S. Census Bureau 2010 Decennial Census, SF1

Texas Population Pyramid by Race/Ethnicity, 2010

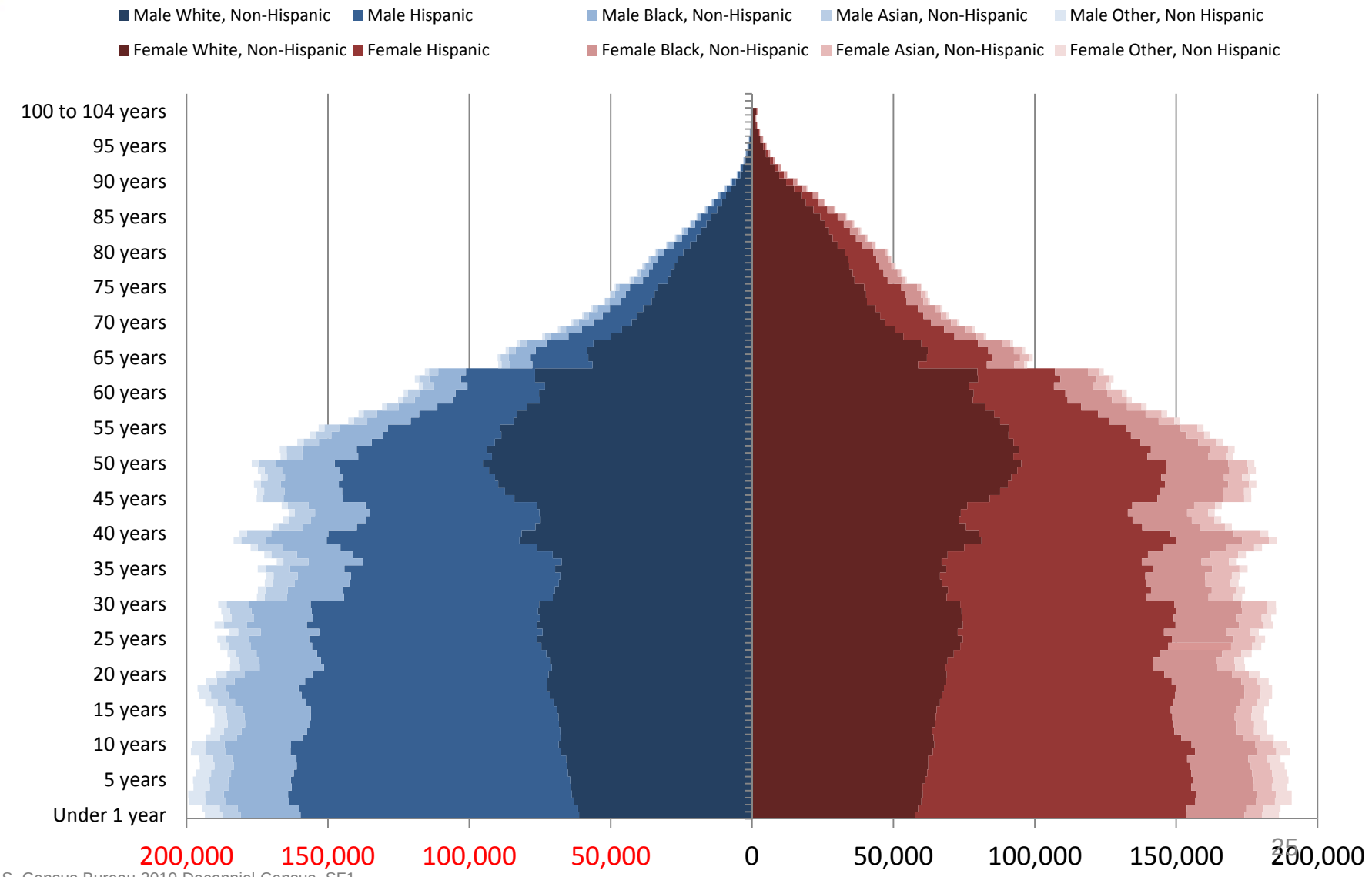

Source: U.S. Census Bureau 2010 Decennial Census, SF1

Percent of the population that is Hispanic, Census Tracts, Metroplex Area, Texas, 2009-2013

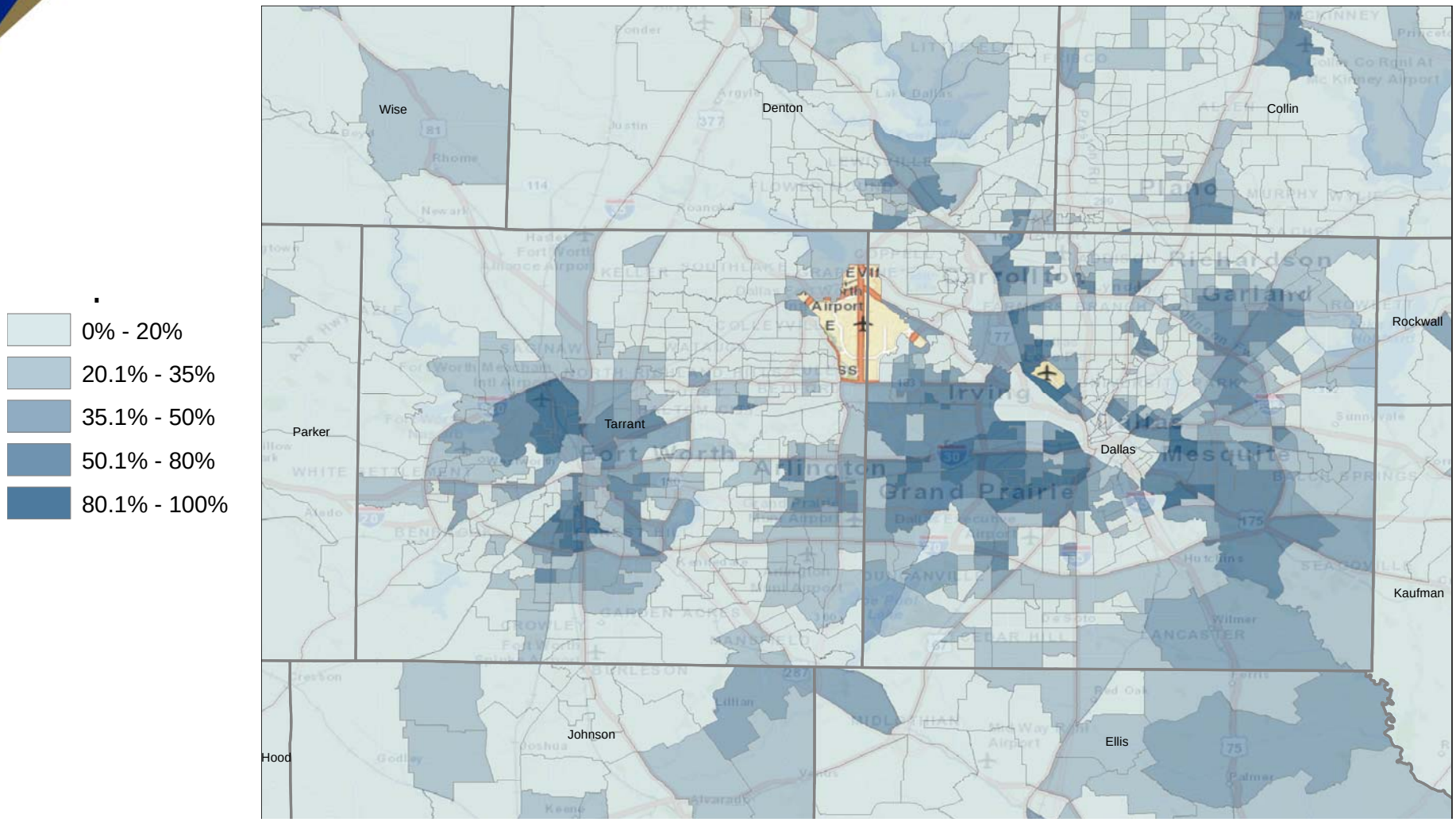

Source: U.S. Census Bureau, American Community Survey, 5 Year Sample 2009-2013.

Percent of the population that is Black/African American, Census Tracts, Brazoria County Area, Texas, 2009-2013

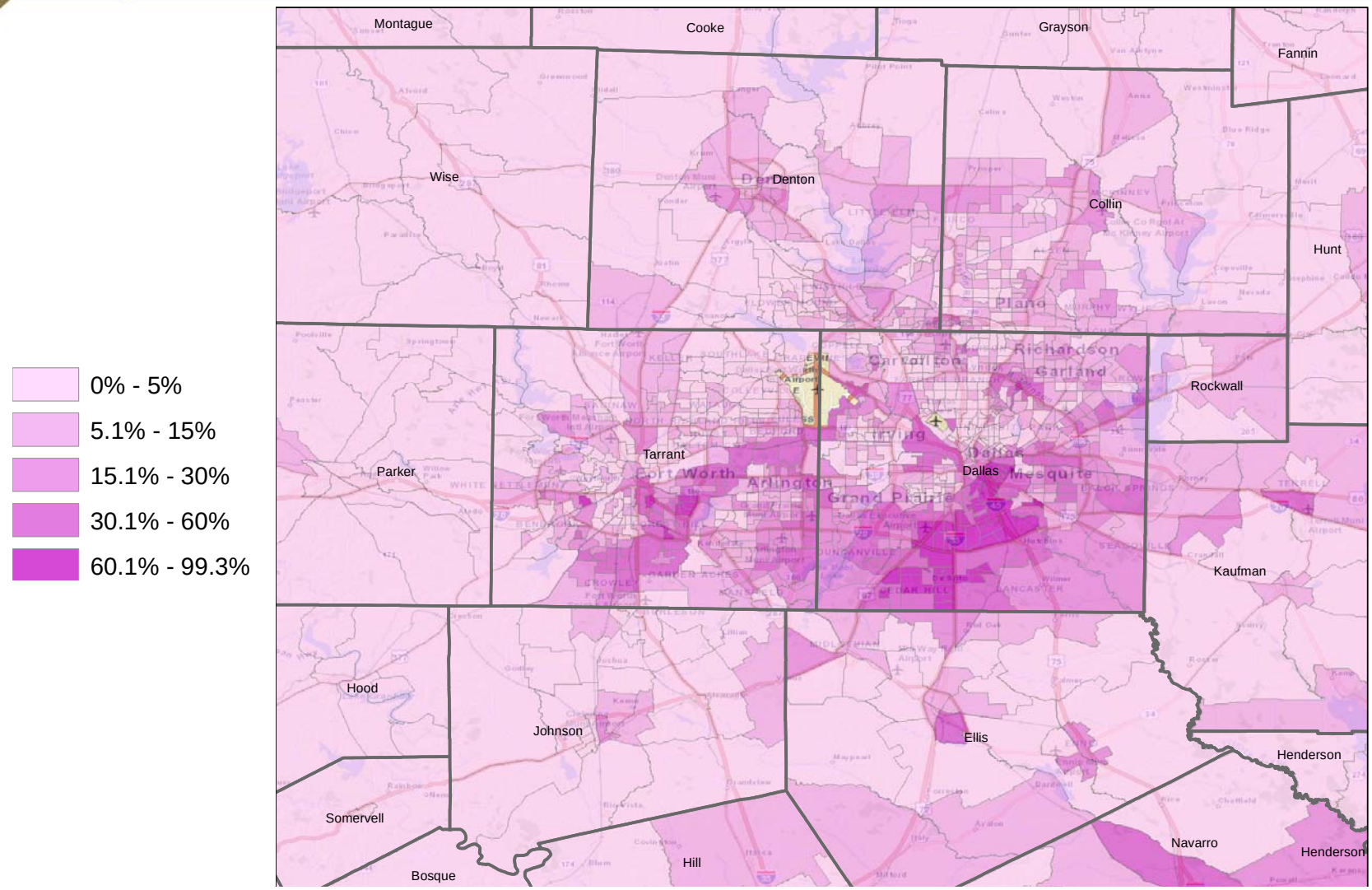

Source: U.S. Census Bureau, American Community Survey, 5 Year Sample 2009-2013.

Percent of the population that is Asian, Census Tracts, Metroplex Area, Texas, 2009-2013

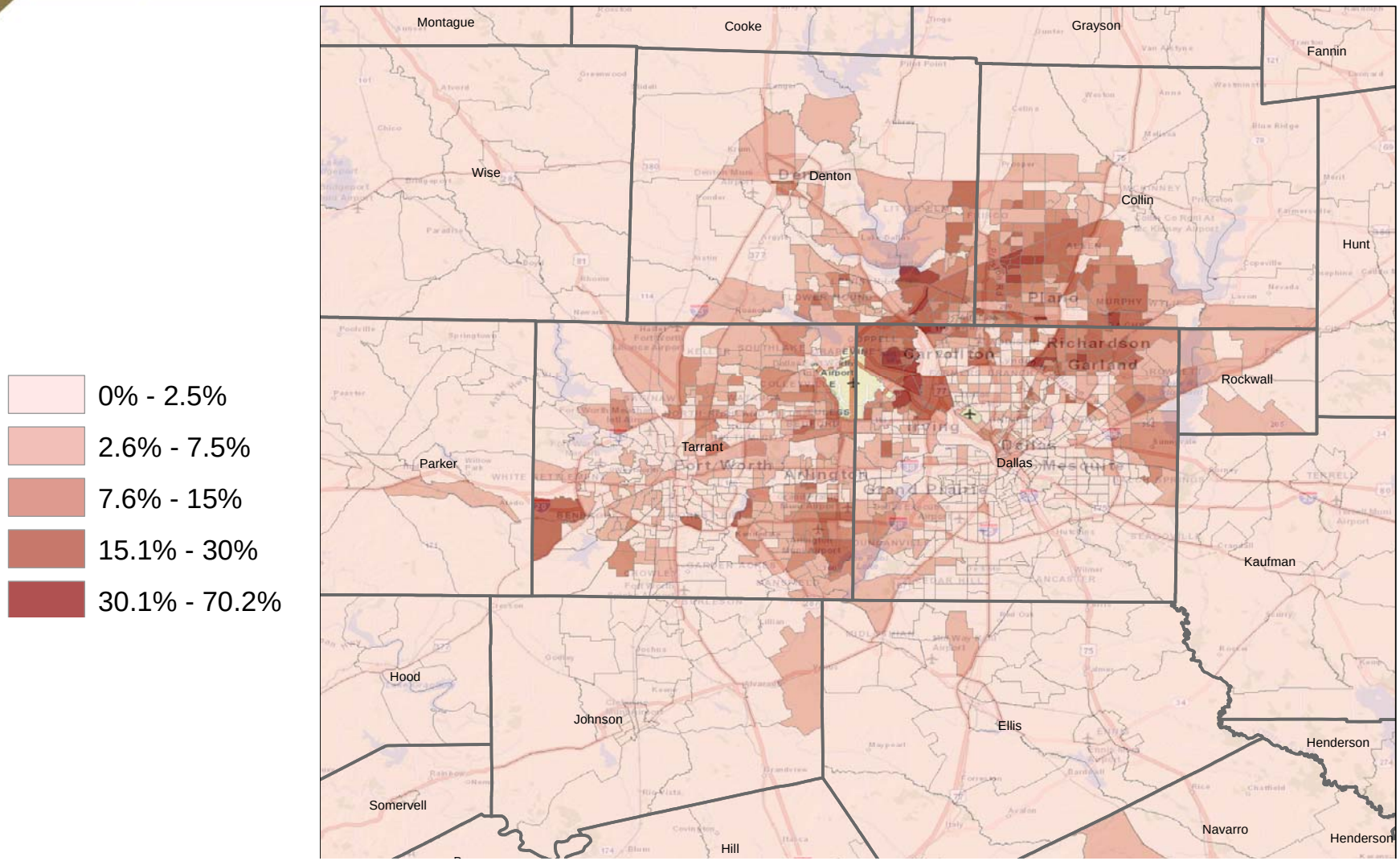

Source: U.S. Census Bureau, American Community Survey, 5 Year Sample 2009-2013.

Percent of the Population that was Born in Texas, Census Tracts, Metroplex Area, Texas, 2009-2013

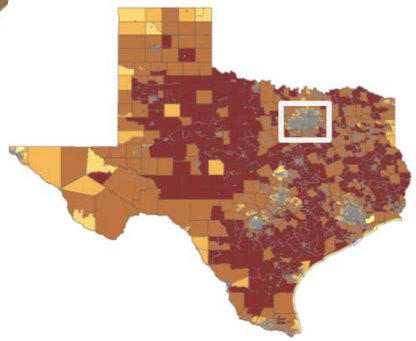

- 0% - 20%
- 20.1% - 50%
- 50.1% - 60%
- 60.1% - 75%
- 75.1% - 100%

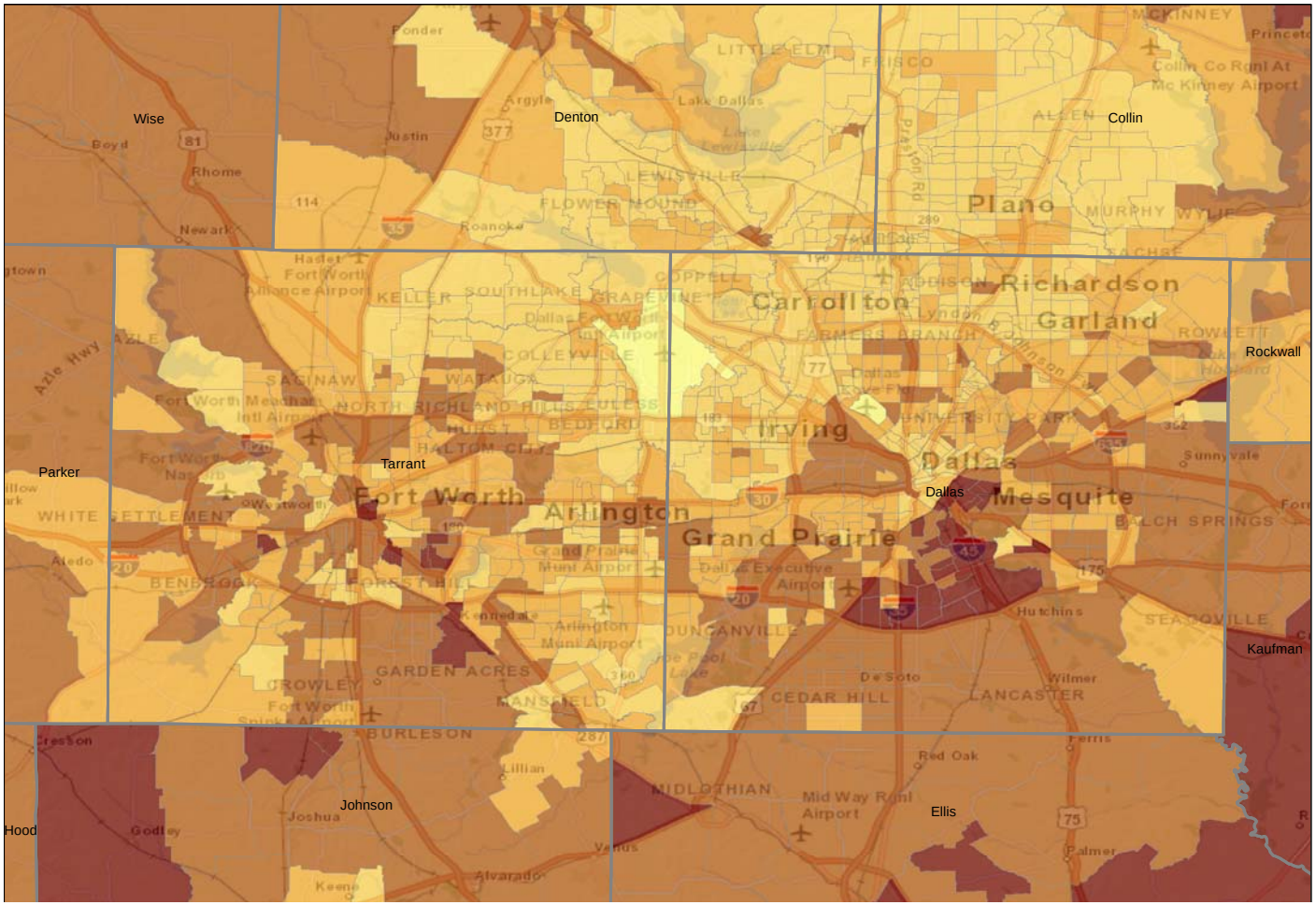

Source: U.S. Census Bureau, American Community Survey, 2009-2013 5-Year Sample

Percent of the population that is foreign born, Census Tracts, Metroplex Area, Texas, 2009 -2013

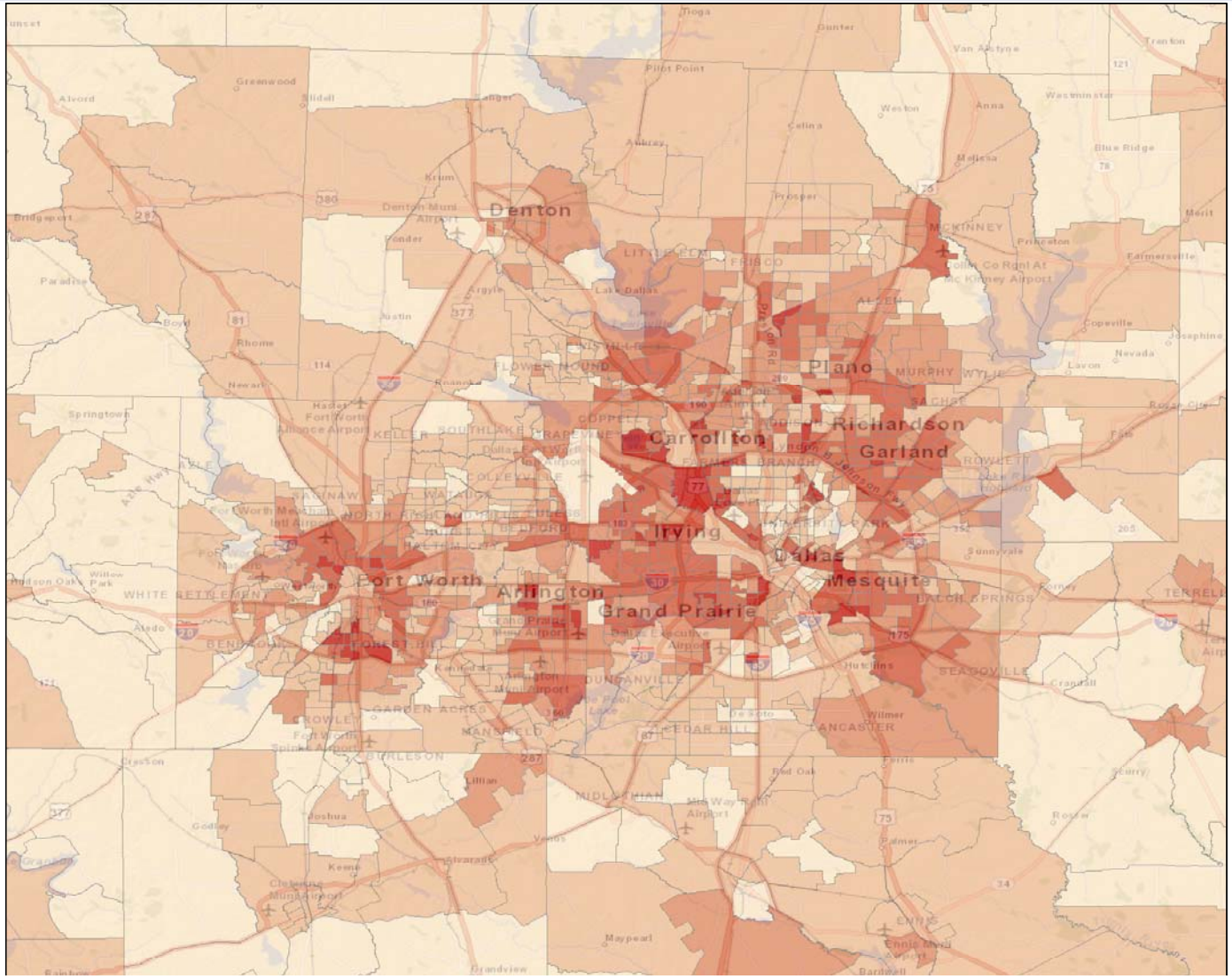

- 0% - 5%
- 5.1% - 15%
- 15.1% - 25%
- 25.1% - 40%
- 40.1% - 73.1%

Source: U.S. Census Bureau, American Community Survey, 5 Year Sample 2009-2013.

Percent of population speaking a language other than English at home and speak English less than very well, Census Tracts, Metroplex Area, Texas, 2009-2013

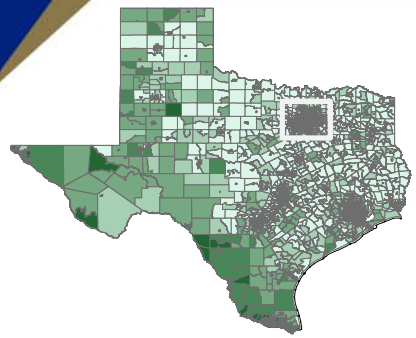

- 0% - 5%
- 5.1% - 10%
- 10.1% - 20%
- 20.1% - 40%
- 40.1% - 77.9%

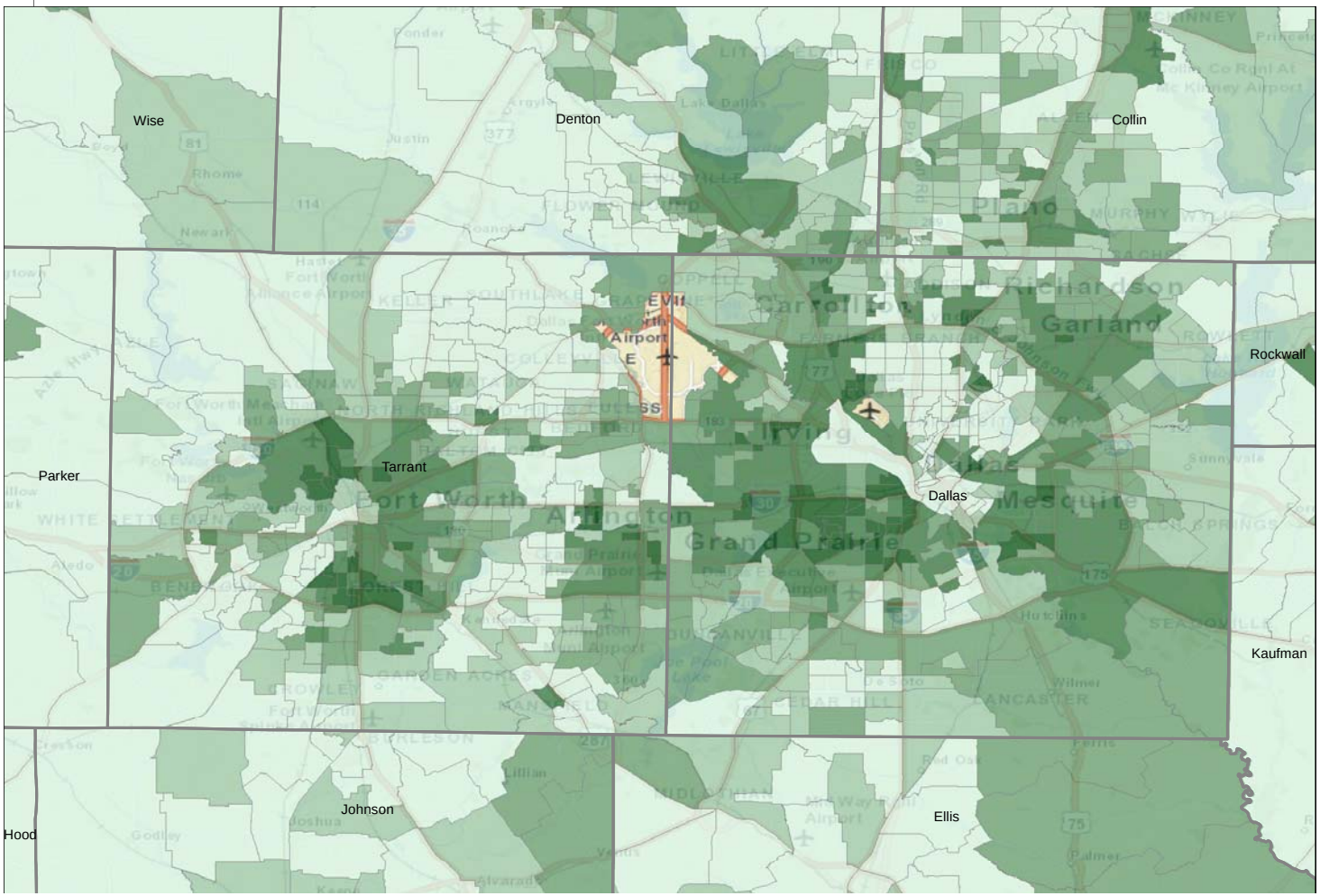

Source: U.S. Census Bureau, American Community Survey, 2009-2013 5-Year Sample

Percent of the population living below poverty, Census Tracts, Metroplex, Texas, 2009-2013

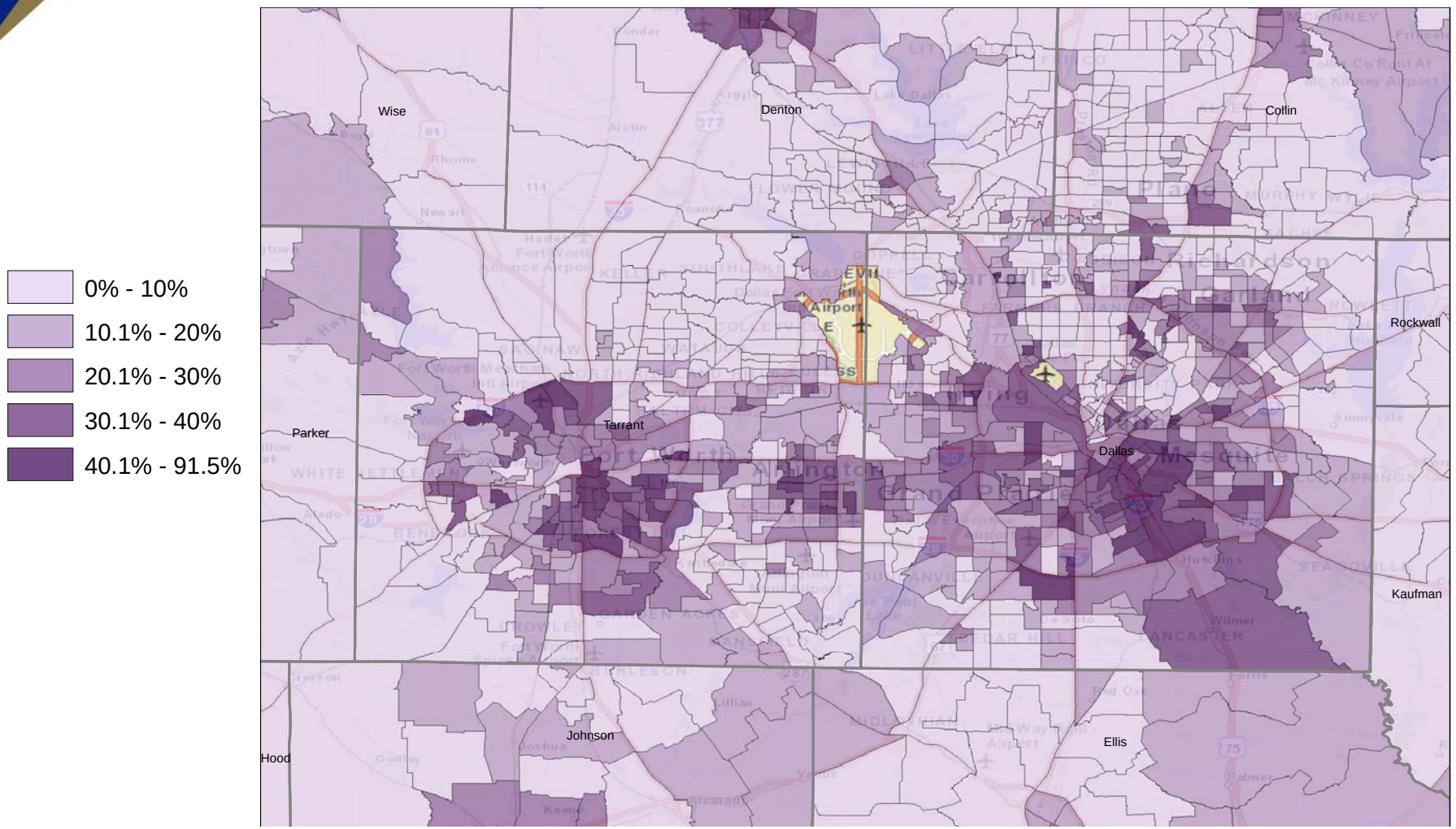

Source: U.S. Census Bureau, American Community Survey, 5 Year Sample 2009-2013.

Percentage of Population with Drive Times Longer than 25 Minutes, Texas Census Tracts, 1990 and 2010*

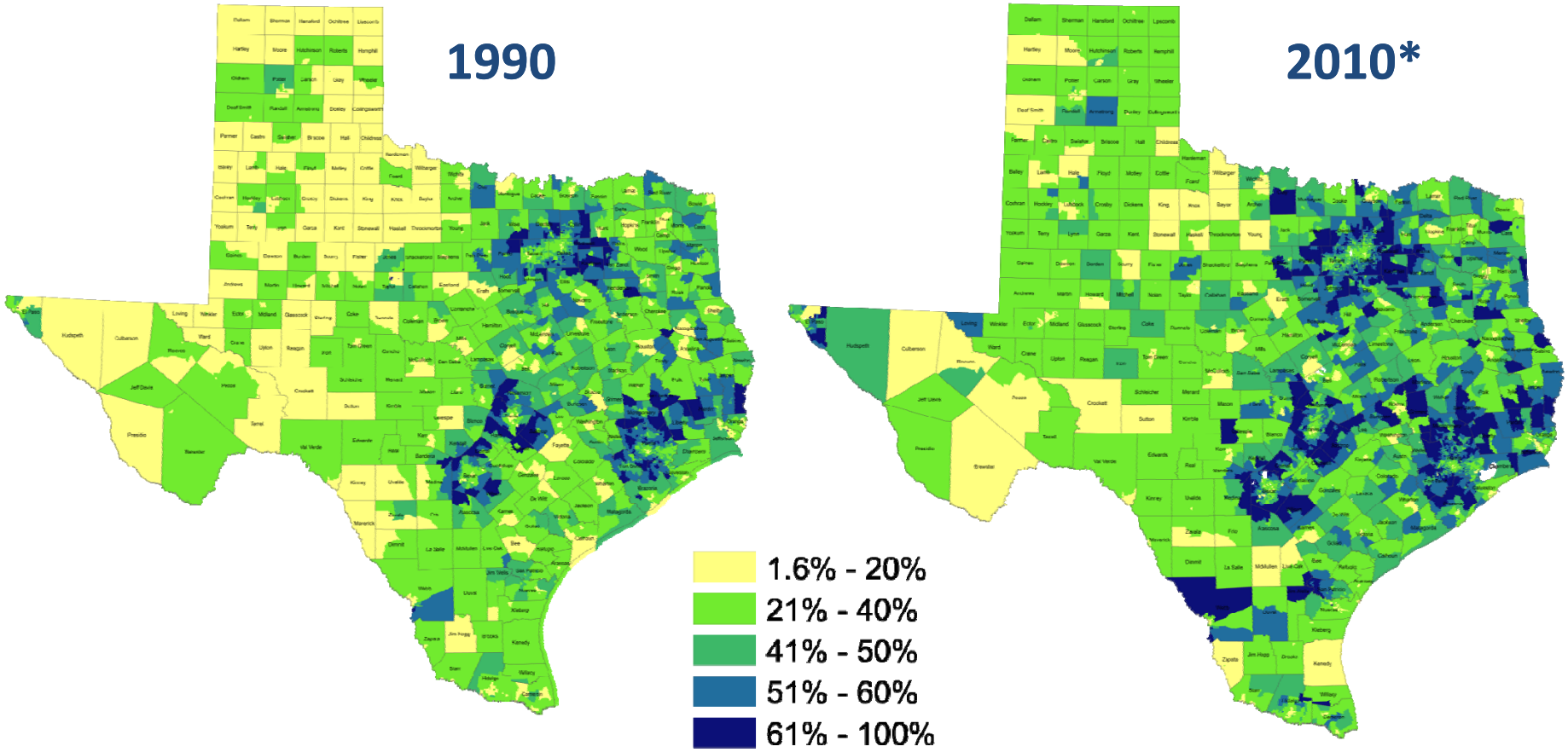

Source: U.S. Census Bureau, 1990 decennial census and *American Community Survey, 2008-2012 5 Year Sample.

Mean Commute Time (minutes) of workers, Census Tracts, Metroplex Area, Texas, 2009-2013

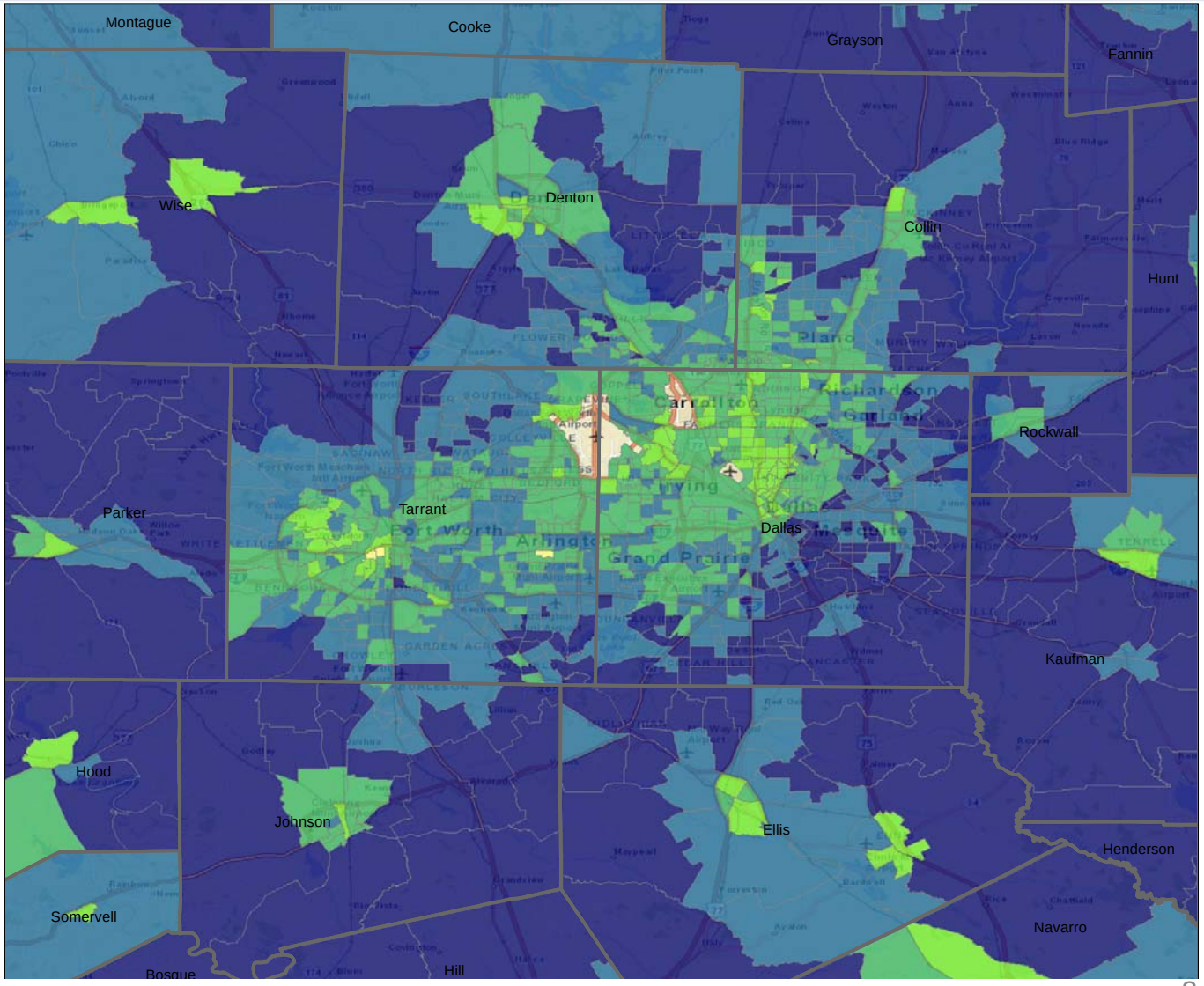

Source: U.S. Census Bureau, American Community Survey, 5 Year Sample 2009-2013.

Percent of workers who commute using public transportation, Census Tracts, Metroplex Area,Texas, 2009-2013

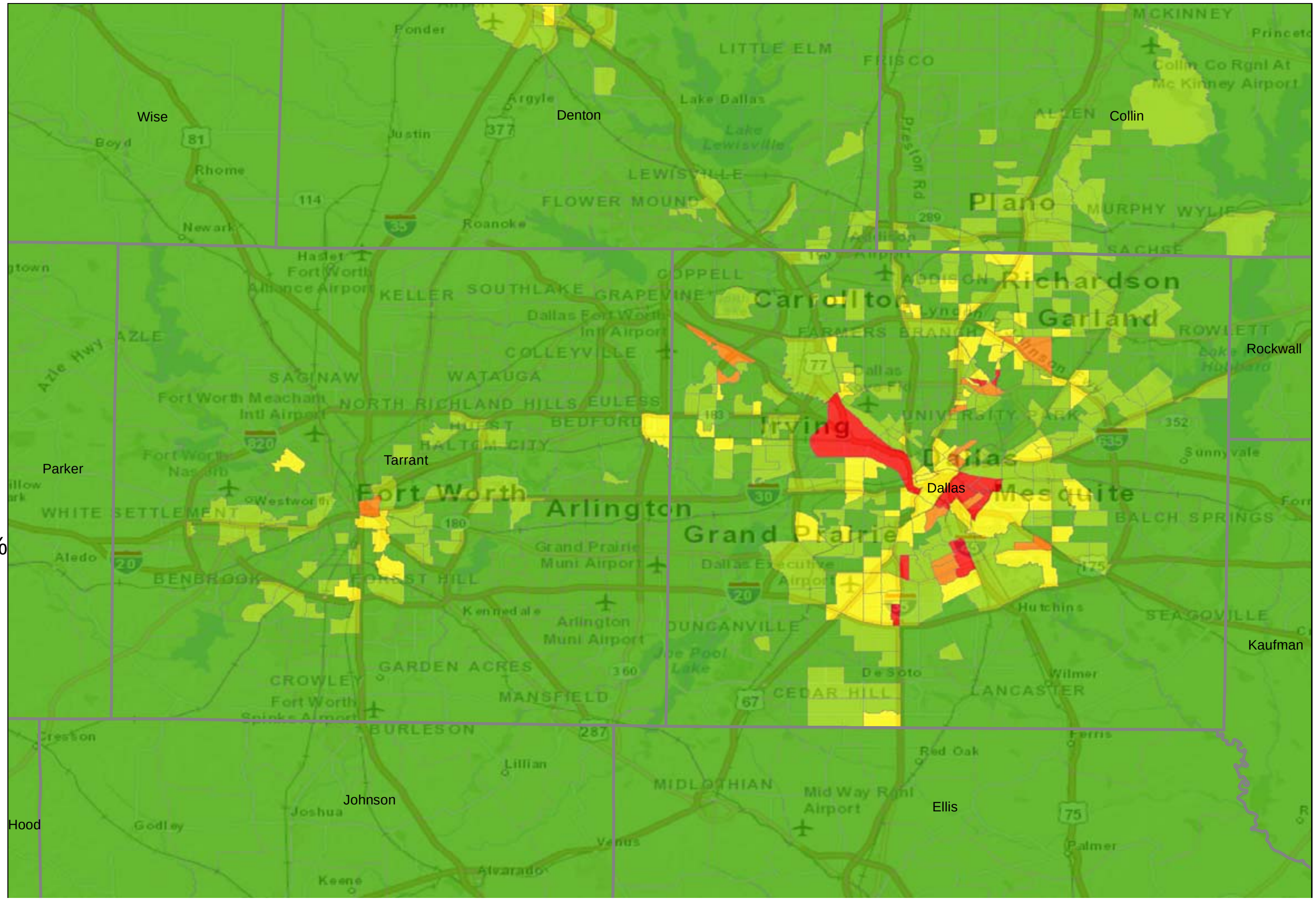

- 0% - 2%
- 2.1% - 5%
- 5.1% - 10%
- 10.1% - 15%
- 15.1% - 34.1%

Source: U.S. Census Bureau, American Community Survey, 5 Year Sample 2009-2013.

Percent of population 25 years and older without a high school degree, Census Tracts, Metroplex Area, Texas 2009-2013

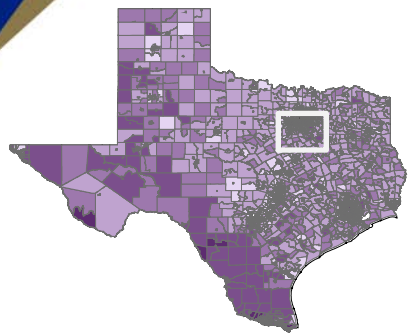

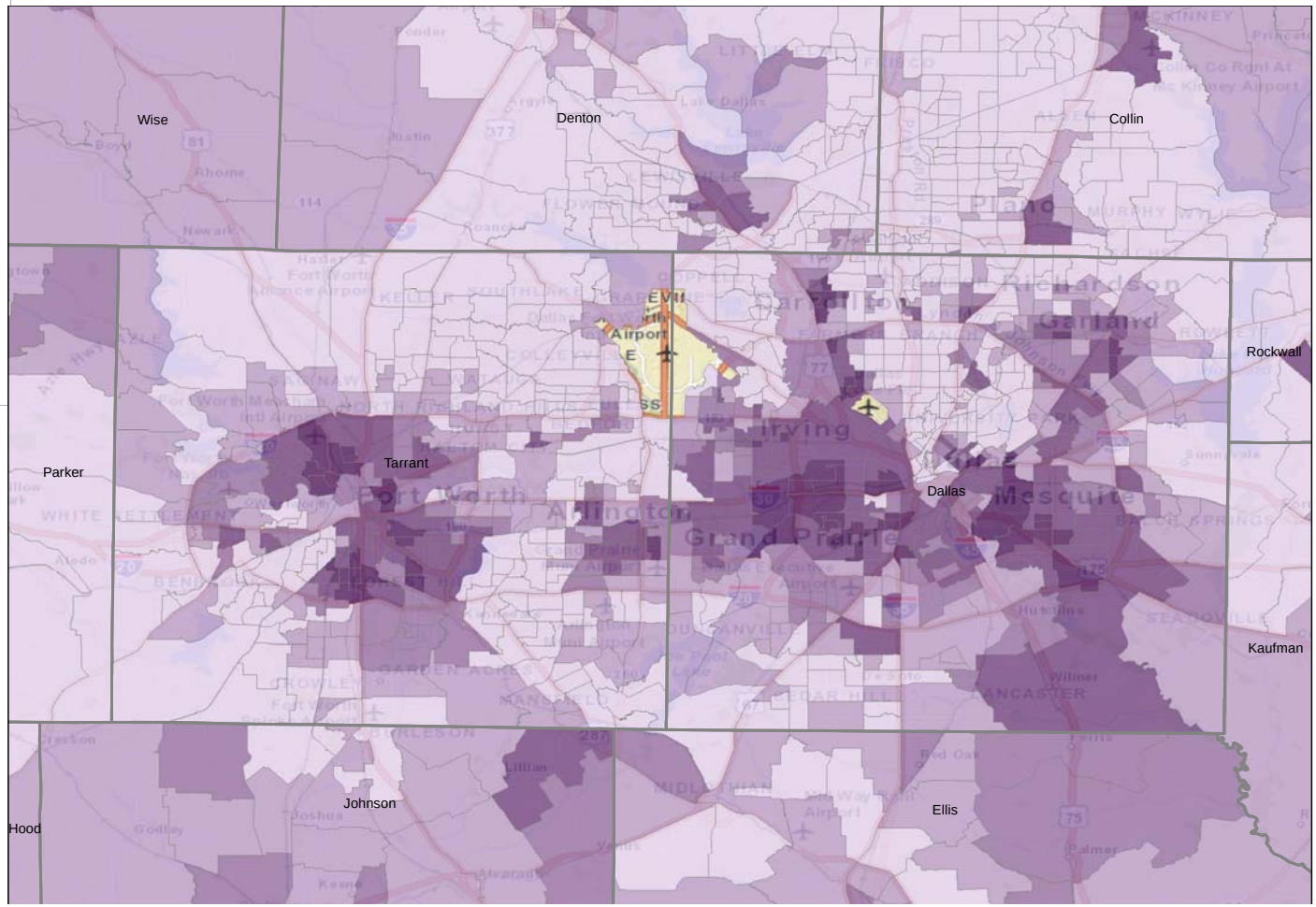

0% - 10%

10.1% - 20%

20.1% - 30%

30.1% - 50%

50.1% - 80%

Source: U.S. Census Bureau, American Community Survey, 2009-2013 5-Year Sample

Percent of population 25 years and with a Bachelor's degree or higher, Census Tracts, Metroplex Area, Texas 2009-2013

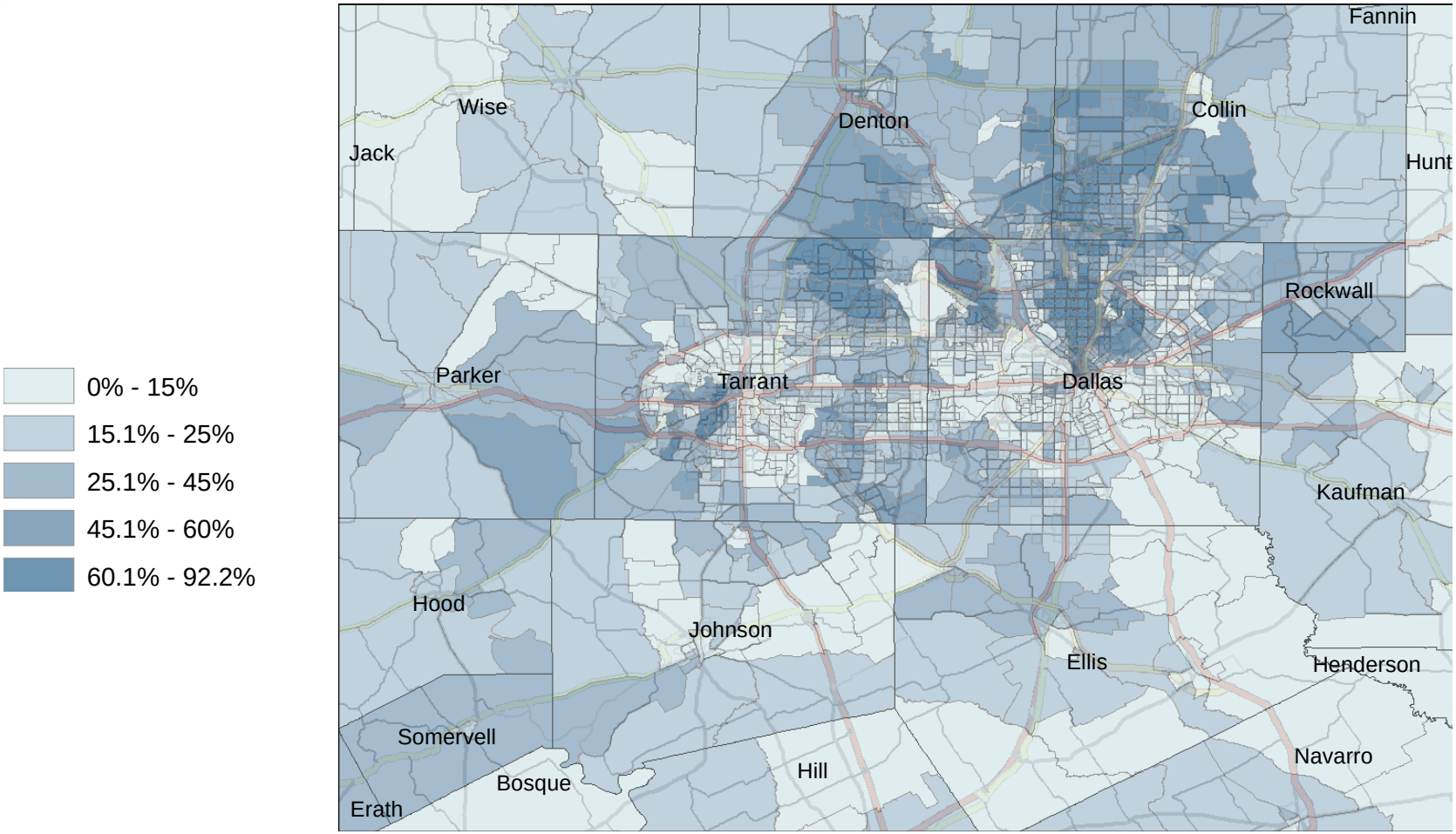

Source: U.S. Census Bureau, American Community Survey, 2009-2013 5-Year Sample

Percent of population earning $75,000 per year or more, Census Tracts, Metroplex Area, Texas, 2009-2013

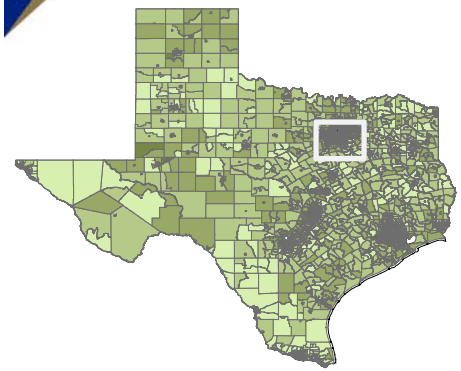

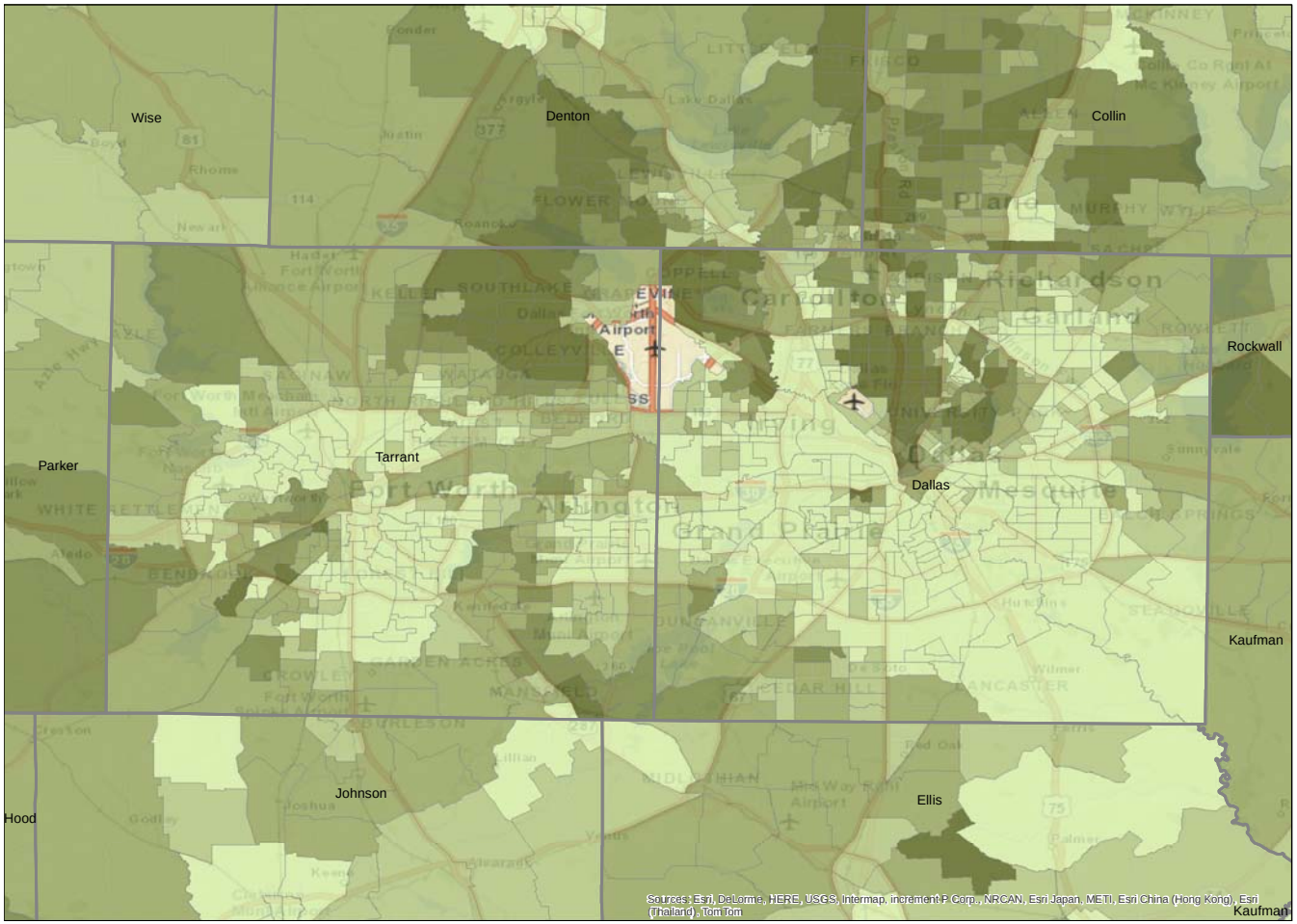

0% - 5%

5.1% - 10%

10.1% - 20%

20.1% - 30%

30.1% - 55.5%

Source: U.S. Census Bureau, American Community Survey, 2009-2013 5-Year Sample

Projected Population Growth in Texas, 2010-2050

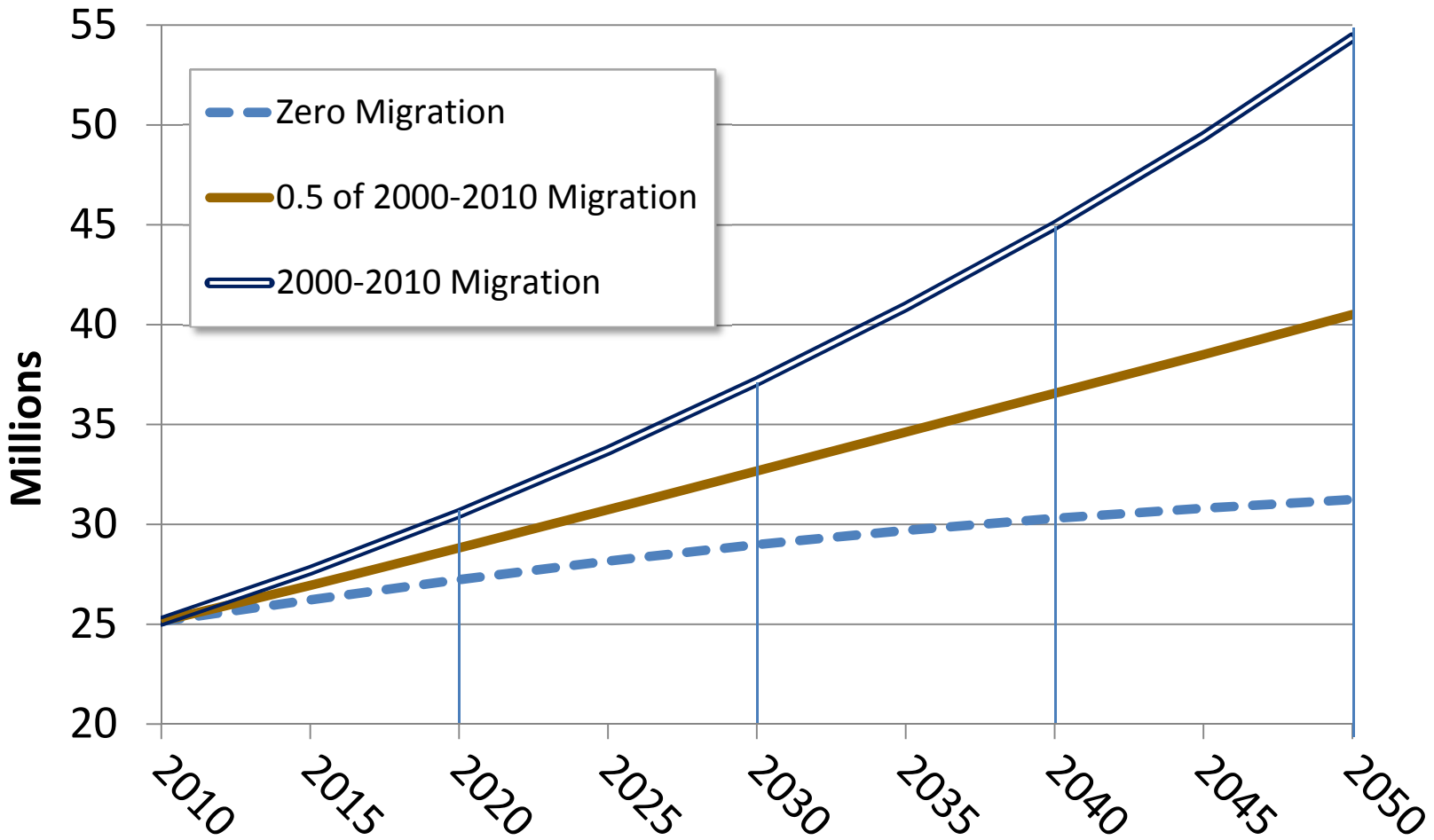

Source: Texas State Data Center 2014 Population Projections

Population Projections for Dallas-Fort Worth-Arlington Metropolitan Statistical Area, 2010-2050

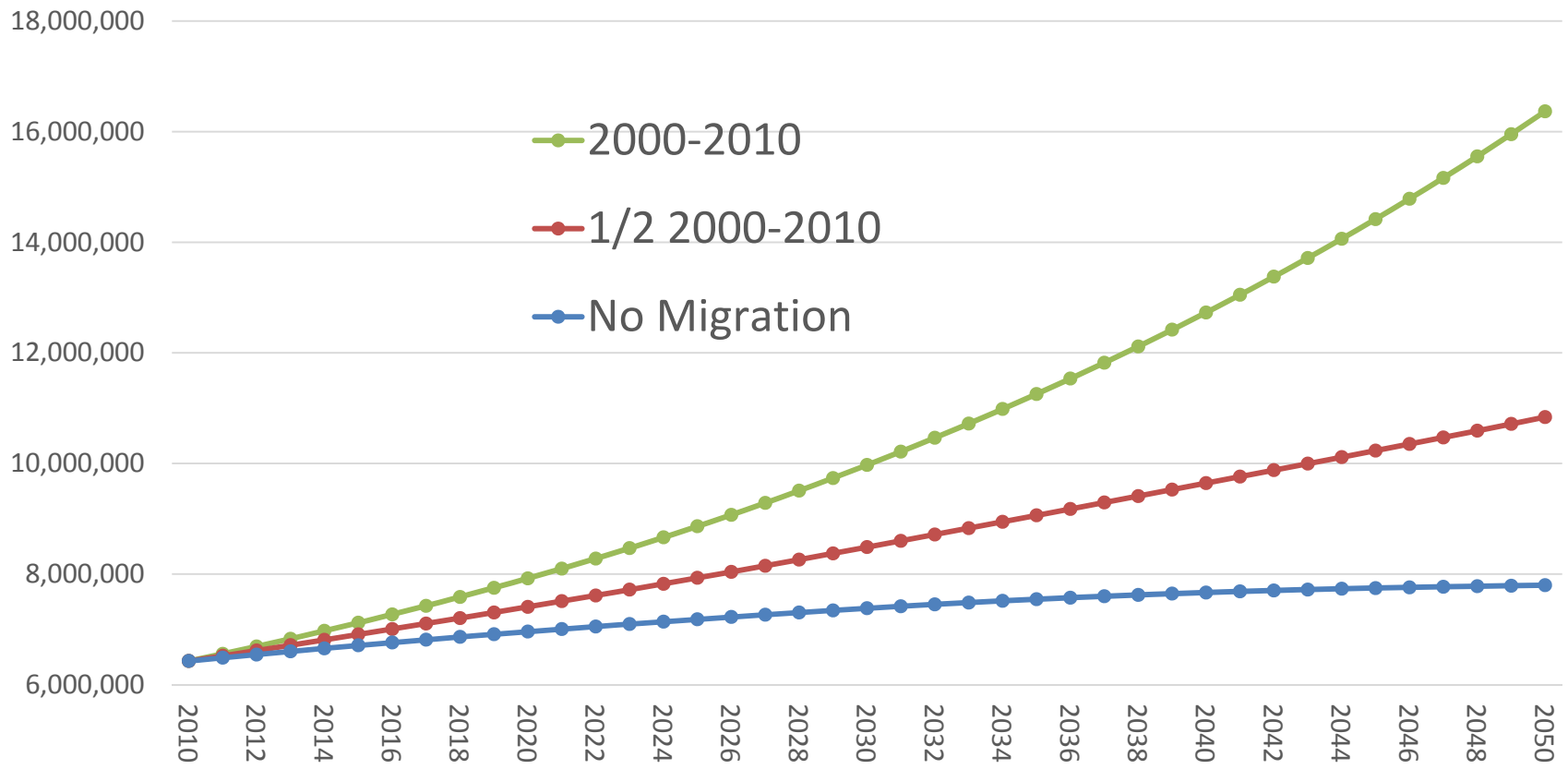

Source: Texas State Data Center 2014 Population Projections

Population Estimates and Projections, Metroplex Counties, 2010-2030

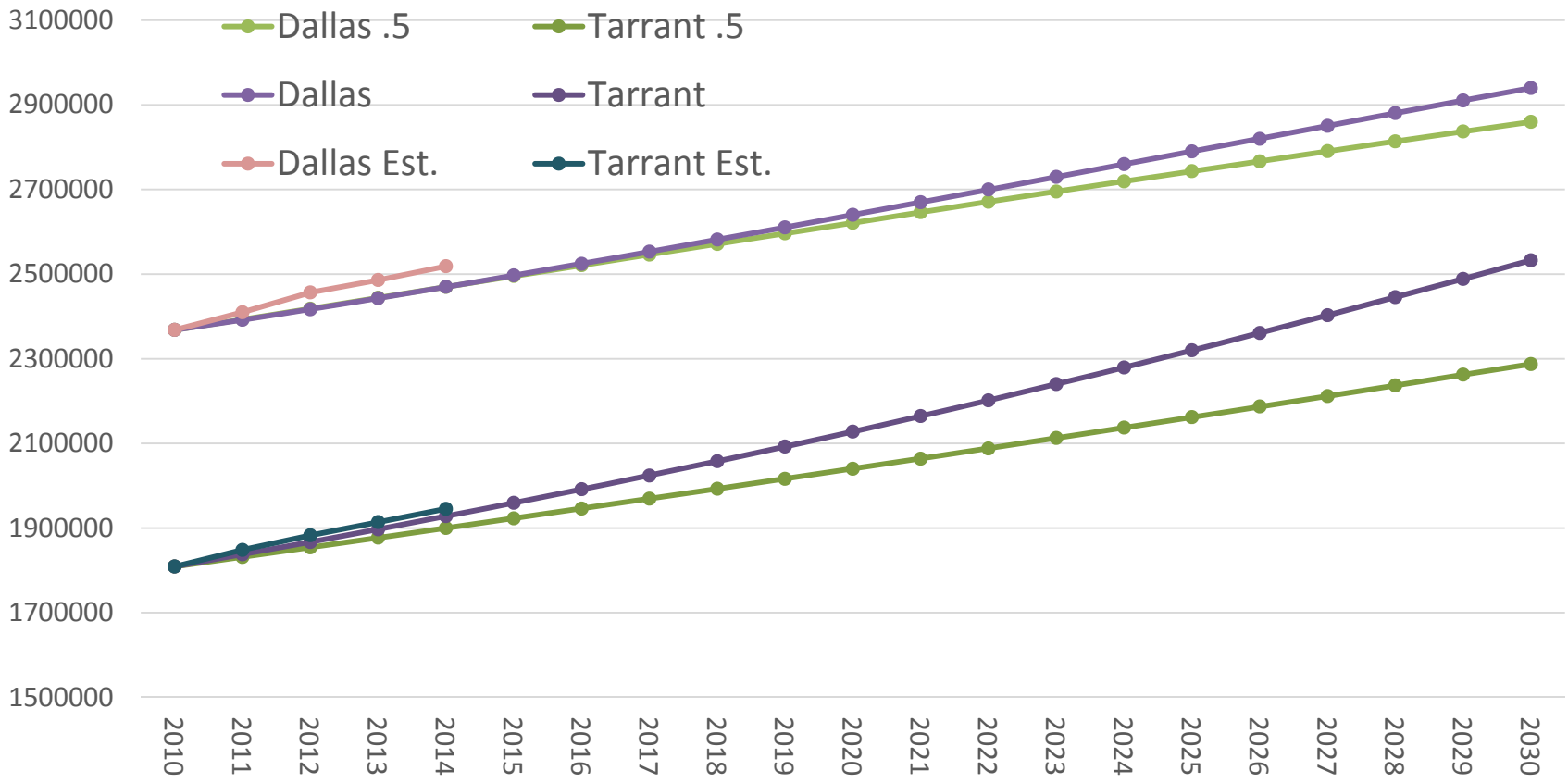

Source: Texas State Data Center 2014 Population Projections

Population Estimates and Projections, Metroplex Counties, 2010-2015

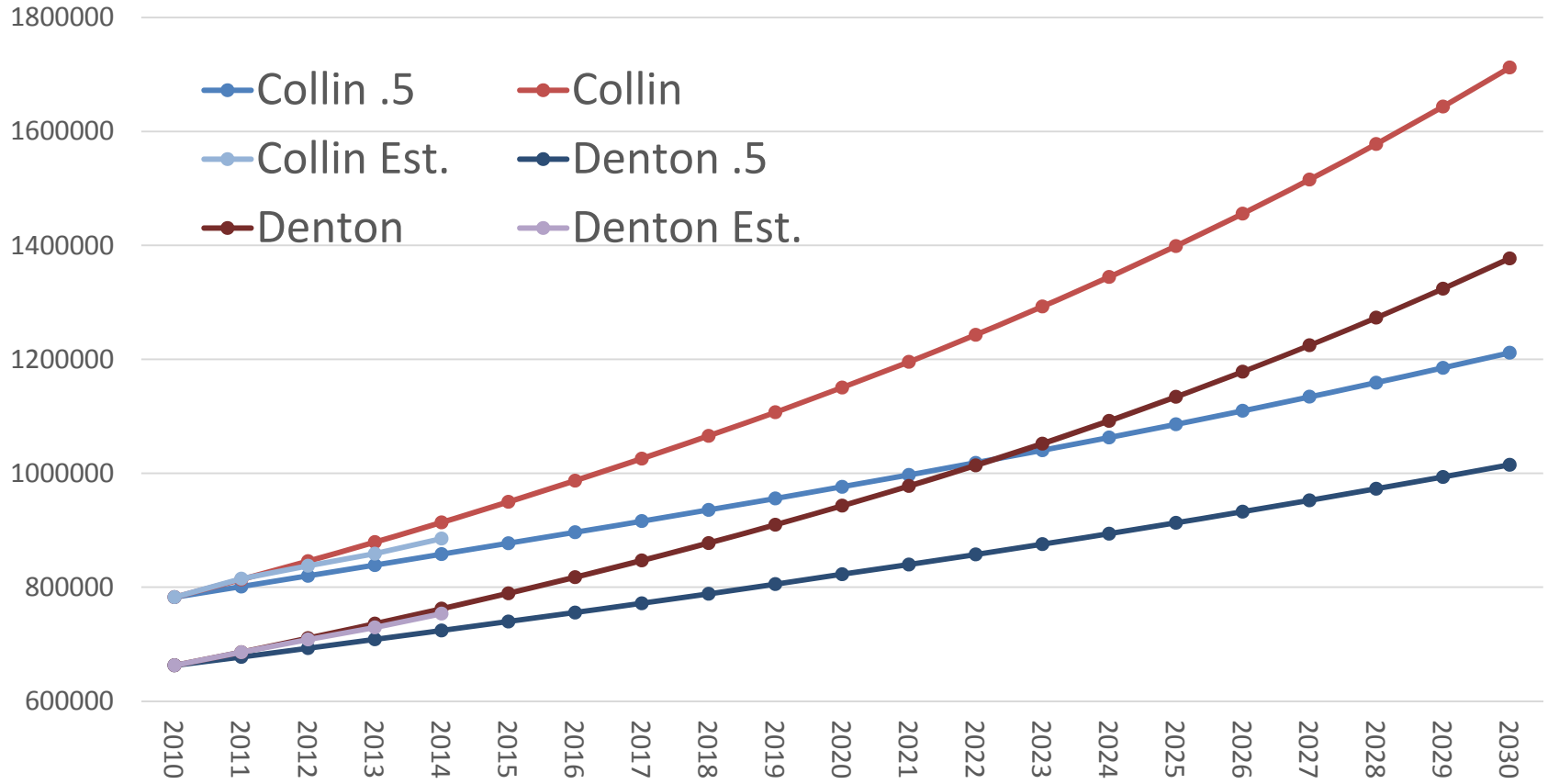

Source: Texas State Data Center 2014 Population Projections

Projected Racial and Ethnic Percent, Texas, 2010-2050

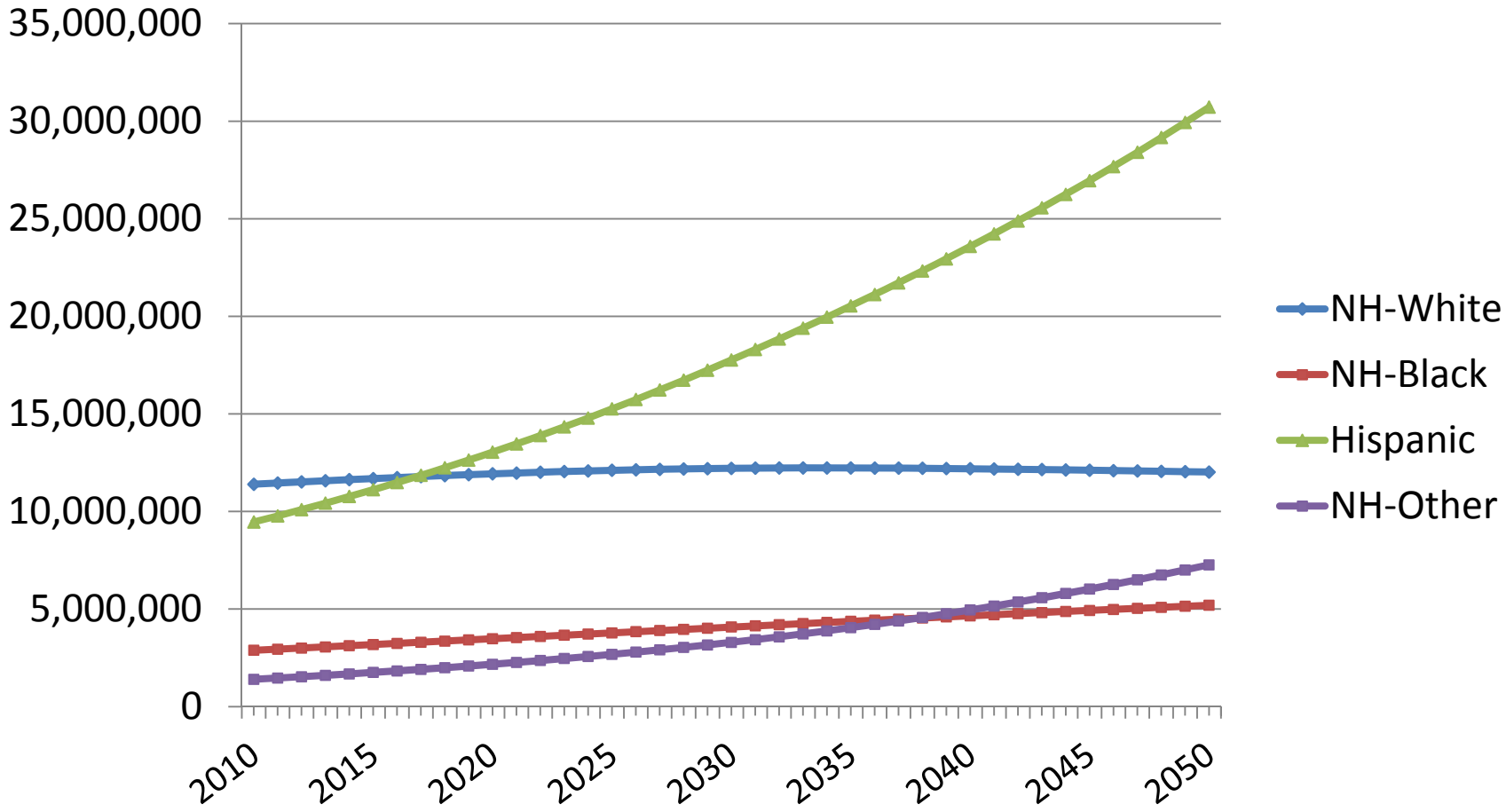

Source: Texas State Data Center 2012 Population Projections , 2000-2010 Migration Scenario

Trends in Educational Attainment of Persons in the Labor Force (25-64 Years of Age) in Texas by Race/Ethnicity – High School Graduates and Above

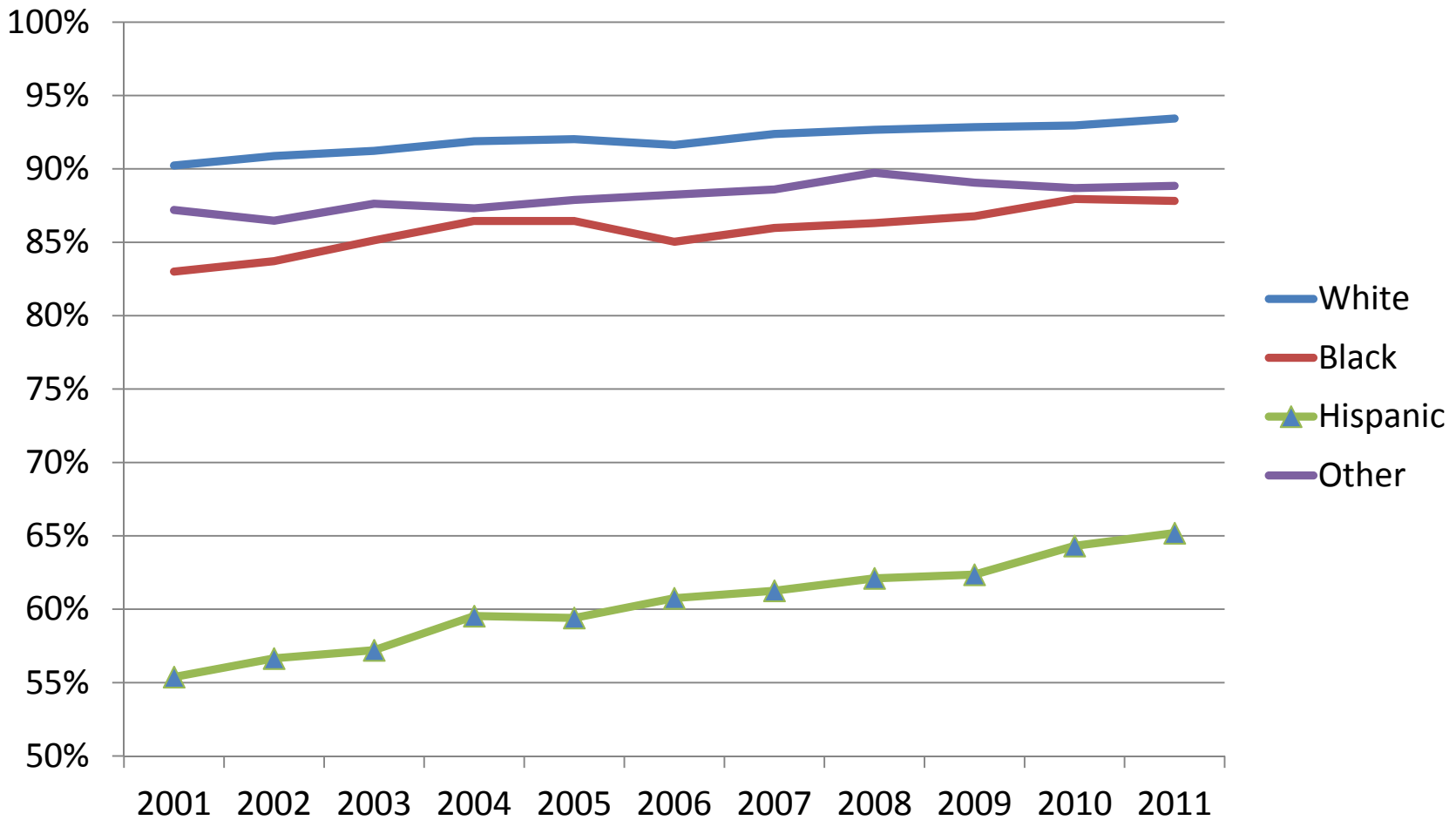

Source: U.S. Census Bureau, American Community Survey, Public Use Micro Sample, 2001-2011

Percent of the Civilian Labor Force (ages 25-64) by Educational Attainment for 2011, 2030 Using Constant Rates, Texas

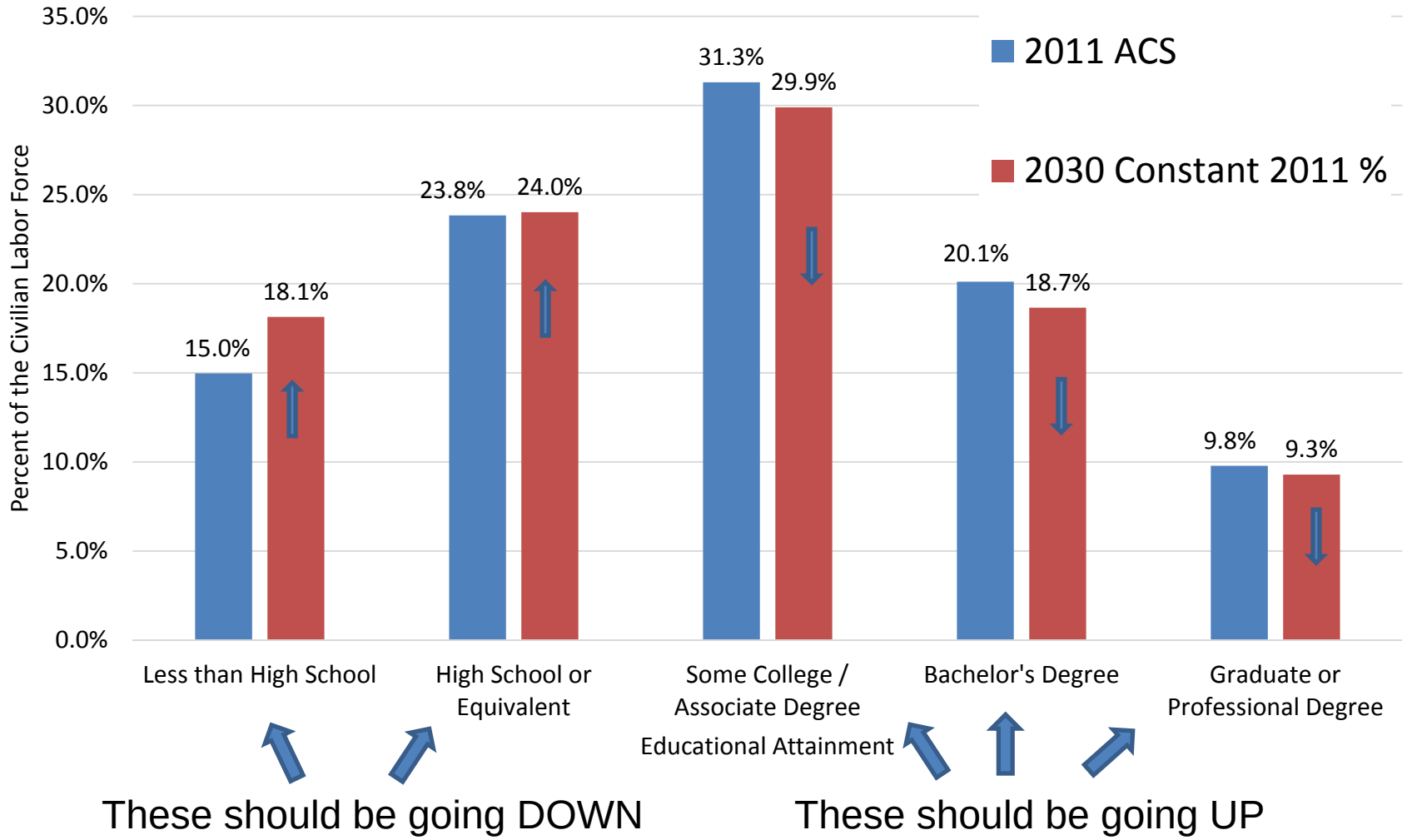

Sources: U.S. Census Bureau, American Community Survey, 1-Year PUMS.
Texas State Data Center, 2012 Vintage Population Projections, 0.5 Migration Scenario

Percent of the Civilian Labor Force (ages 25-64) by Educational Attainment for 2011, and 2030 Using Trended Rates, Texas

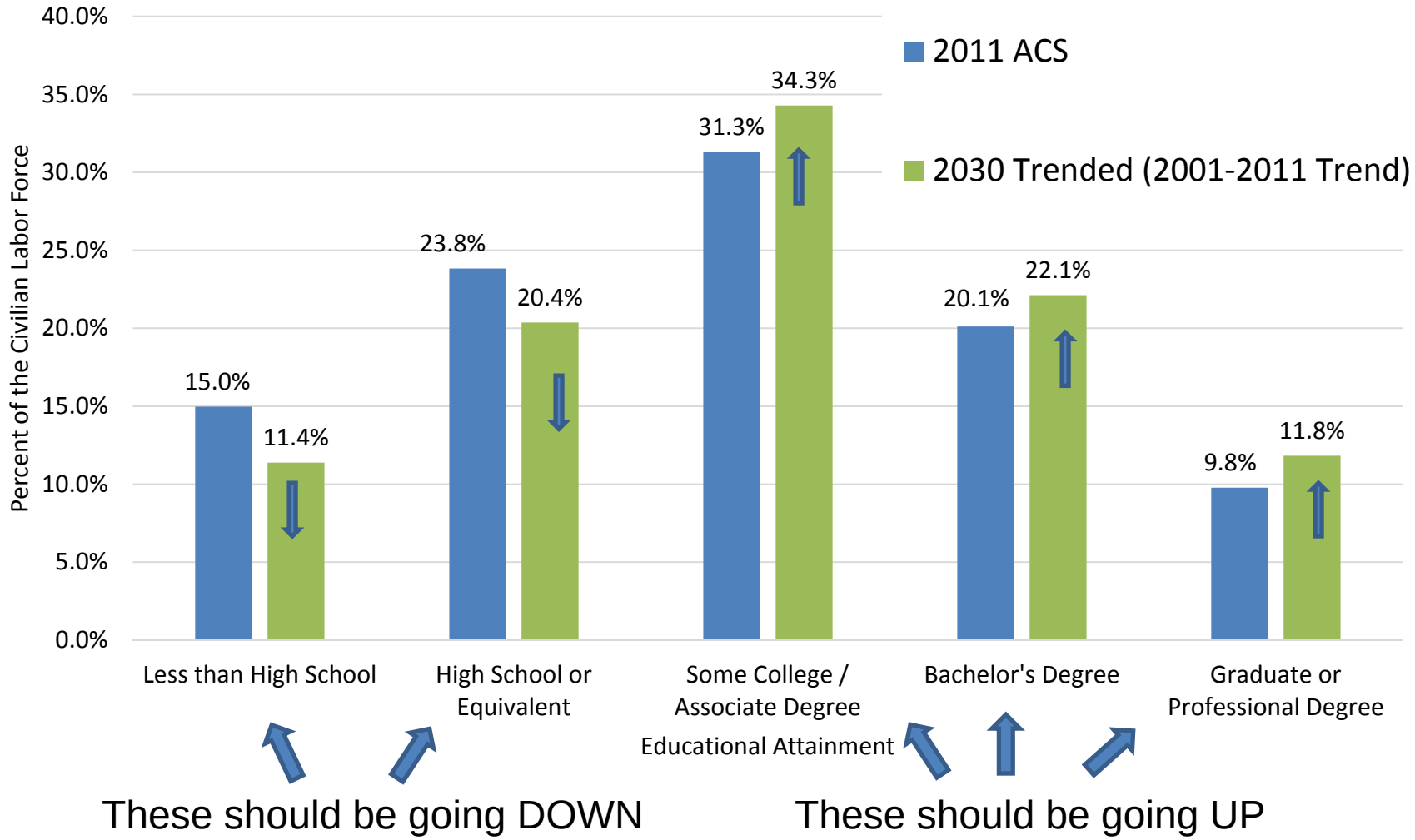

Sources: U.S. Census Bureau, American Community Survey, 1-Year PUMS.
Texas State Data Center, 2012 Vintage Population Projections, 0.5 Migration Scenario

Demographics and Destiny

OFFICE OF THE STATE DEMOGRAPHER

Contact

Lloyd Potter, Ph.D., M.P.H.

Office: (512) 463-8390 or (210) 458-6530

Email: Lloyd.Potter@osd.state.tx.us

Internet: http://osd.state.tx.us