Demographic Characteristics and Trends in Texas

Texas Farm Bureau

June 23, 2015
San Marcos, Texas

OFFICE OF THE STATE DEMOGRAPHER

@TexasDemography

Total Population and Components of Population Change in Texas, 1950-2014

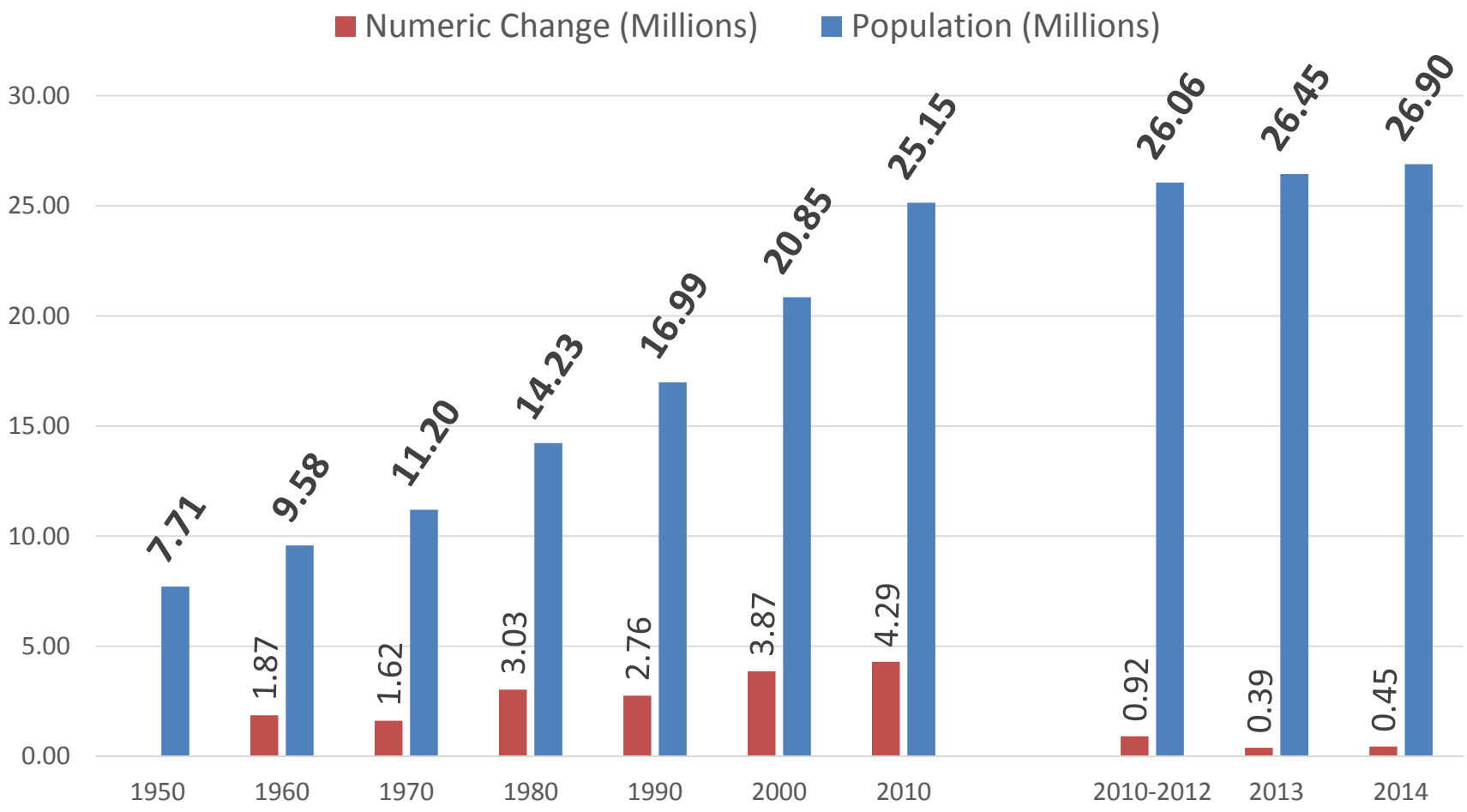

All values for the decennial dates are for April 1st of the indicated census year. Values for 2012-2014 are for July 1 as estimated by the U.S. Census Bureau.
Source: U.S. Census Bureau, Census Counts and Population Estimates

Population Growth, Texas, 1950-2010

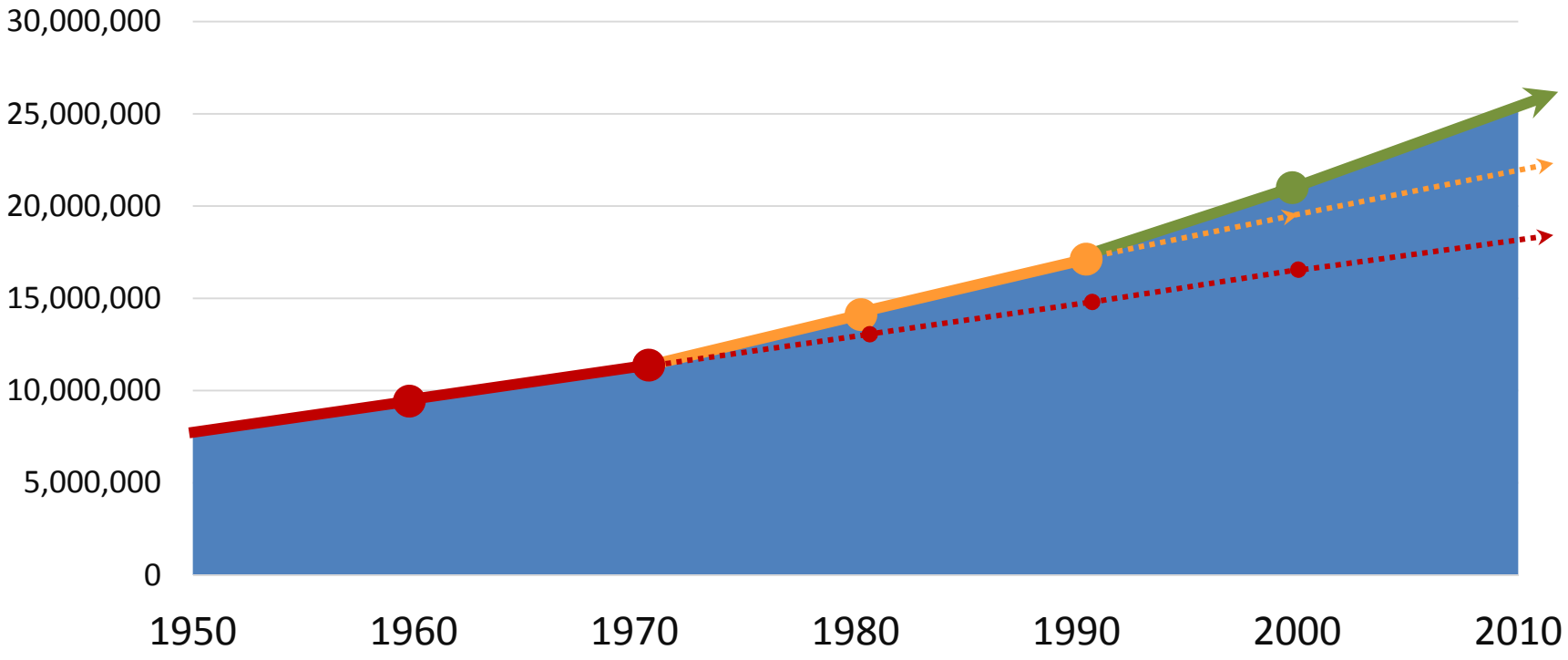

Source: U.S. Census Bureau, Decennial Censuses

Historic Population, Texas Counties, 1950-2010

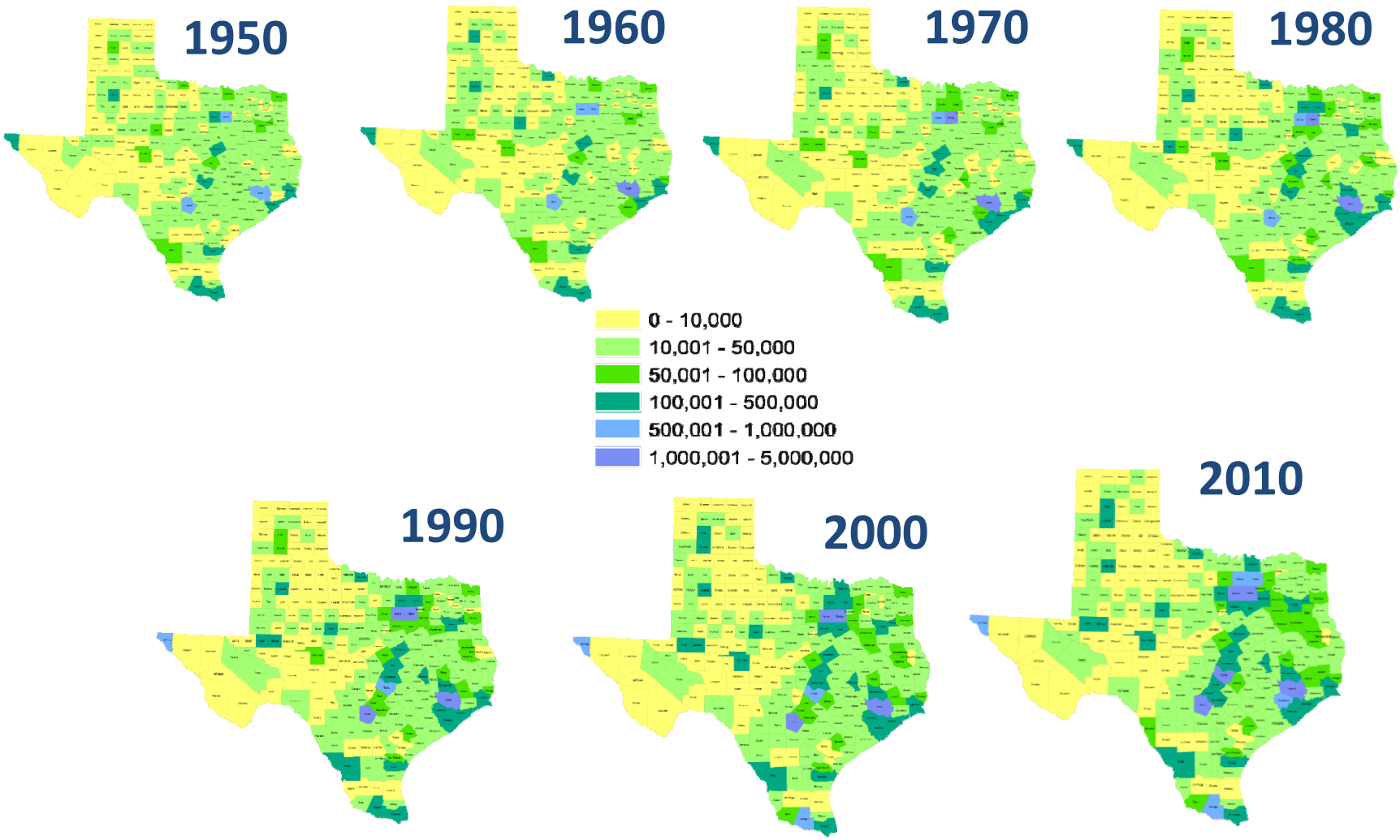

Source: U.S. Census Bureau, decennial censuses

Total Estimated Population, Texas Counties, 2014

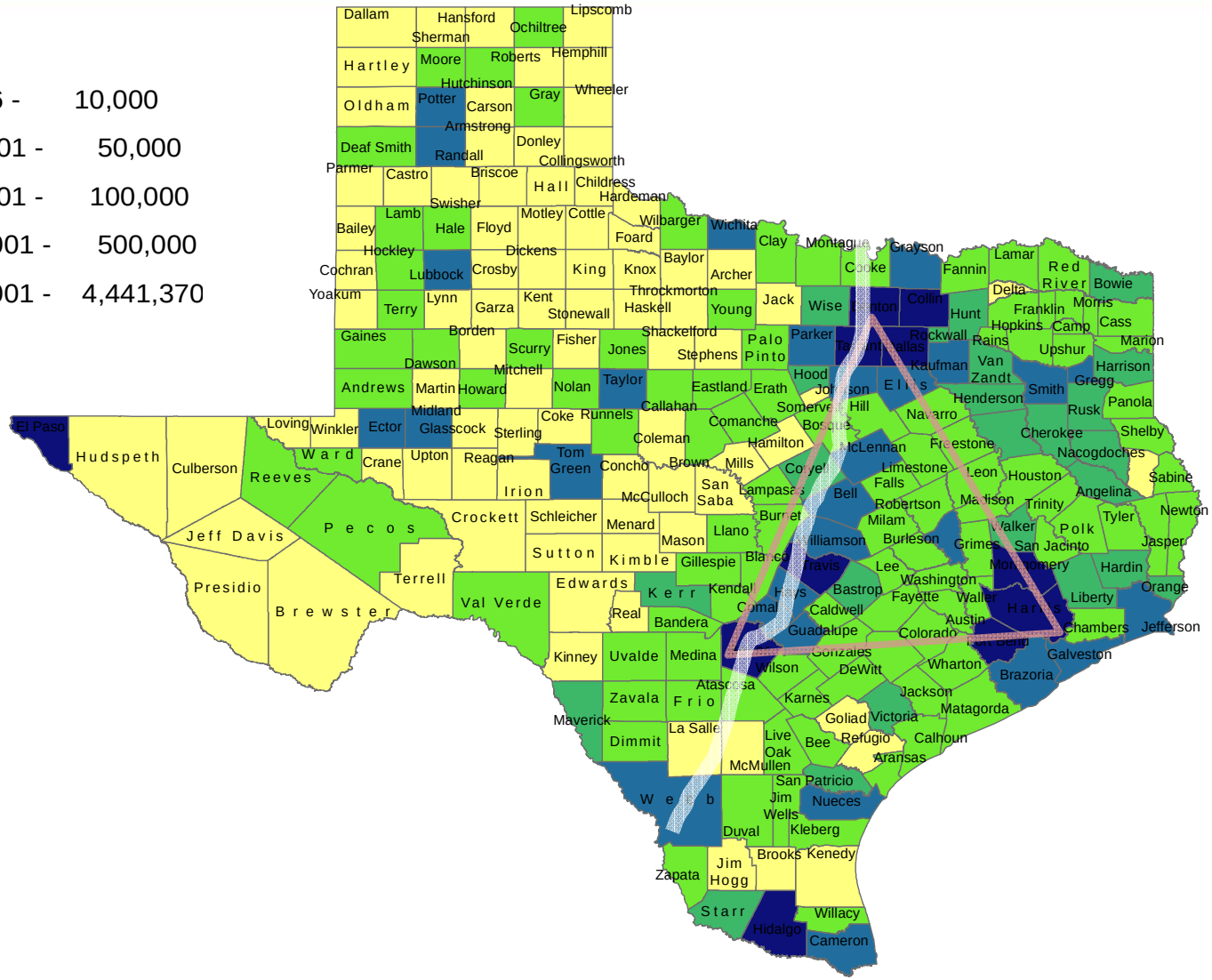

Source: U.S. Census Bureau, 2014 Vintage Population Estimates

Estimated Population Change, Texas Counties, 2010 to 2014

- -1,553 - 0
- 1 - 1,000
- 1,001 - 20,000
- 20,001 - 80,000
- 80,001 - 348,911

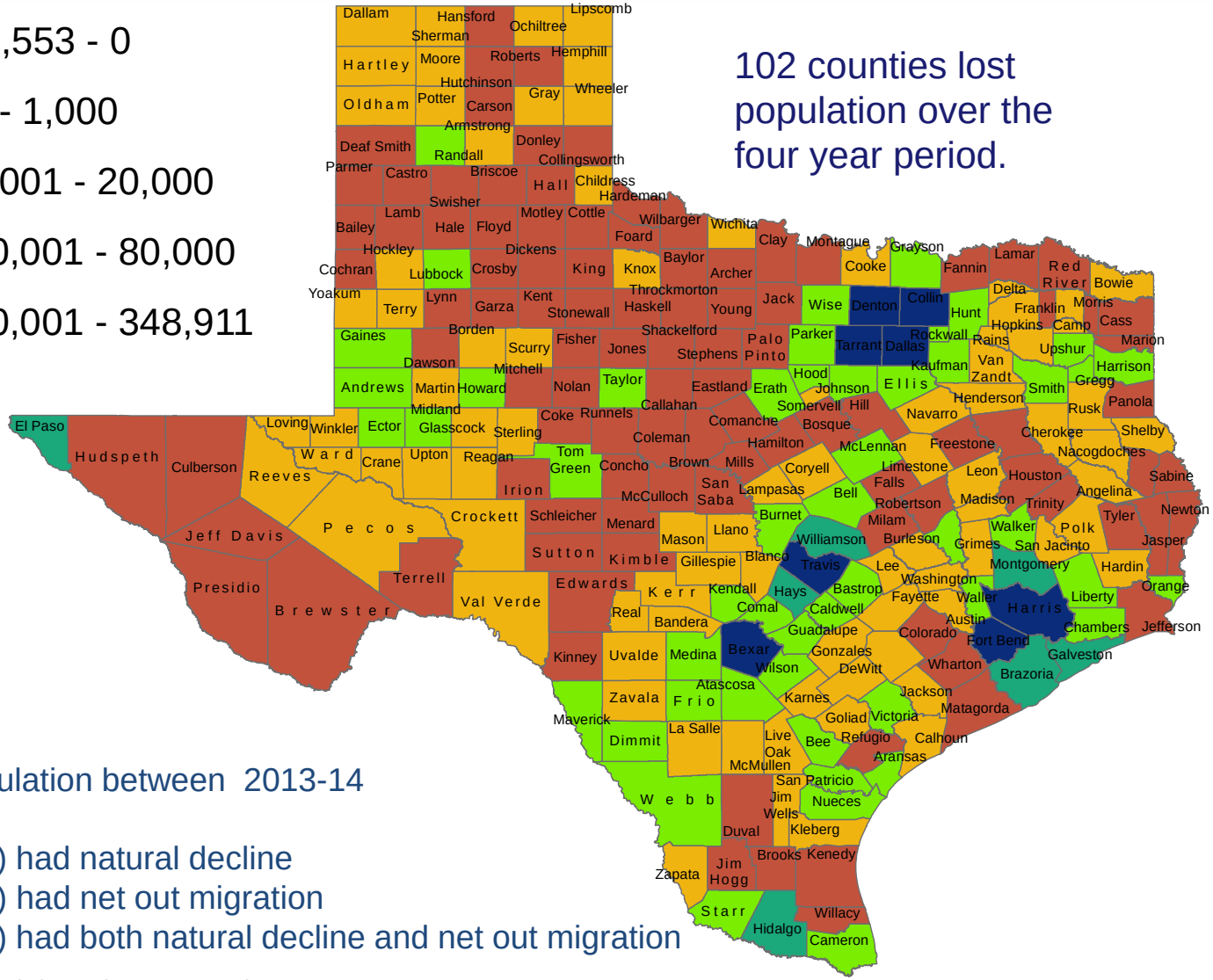

102 counties lost population over the four year period.

95 counties lost population between 2013-14
Of these:

- 36 (38%) had natural decline
- 89 (94%) had net out migration
- 30 (32%) had both natural decline and net out migration

Source: U.S. Census Bureau Population Estimates, 2014 Vintage.

Estimated Percent Population Change, Texas Counties, 2010 to 2014

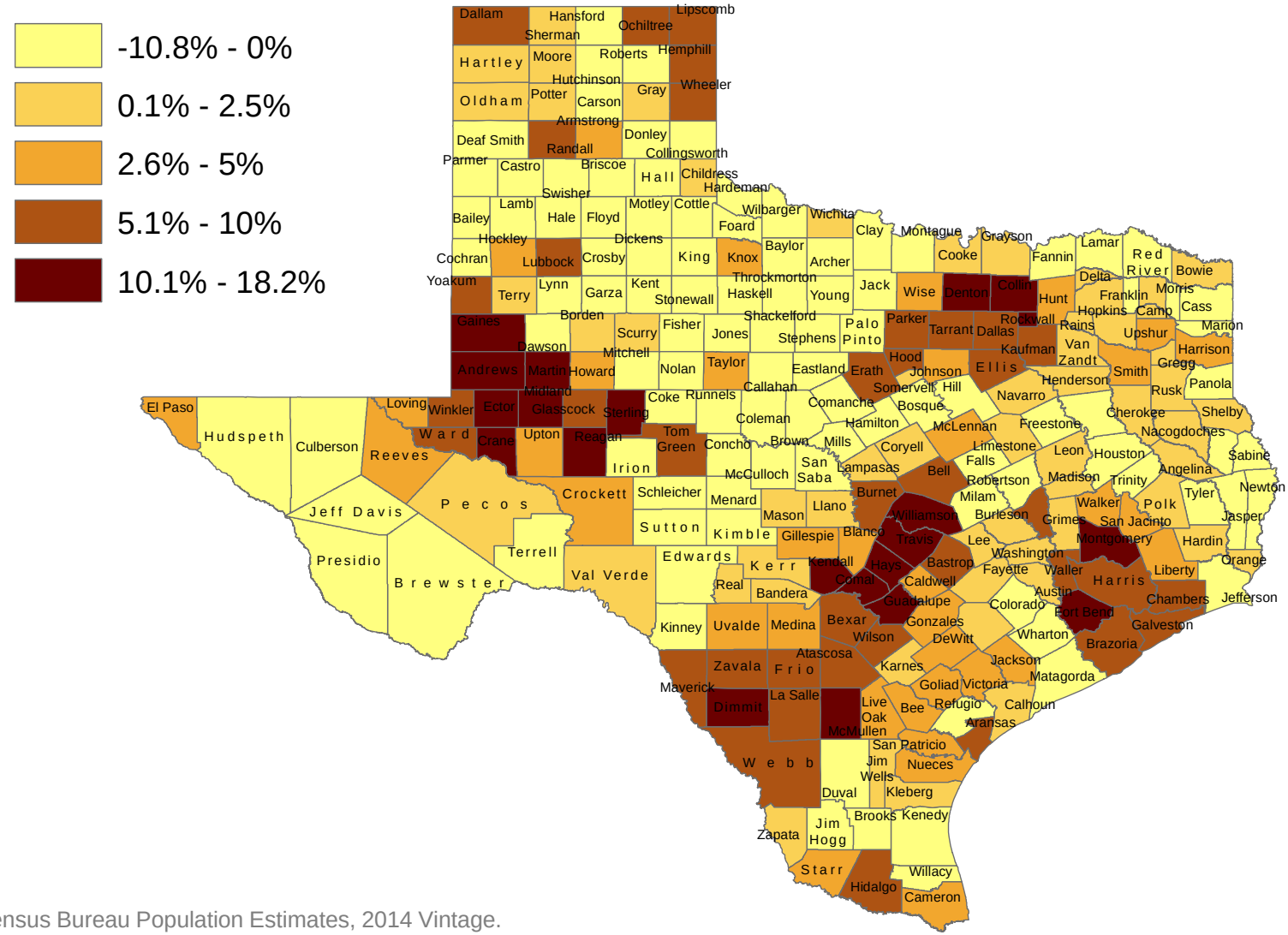

Source: U.S. Census Bureau Population Estimates, 2014 Vintage.

Percent Components of Population Change in Texas, 1950-2010

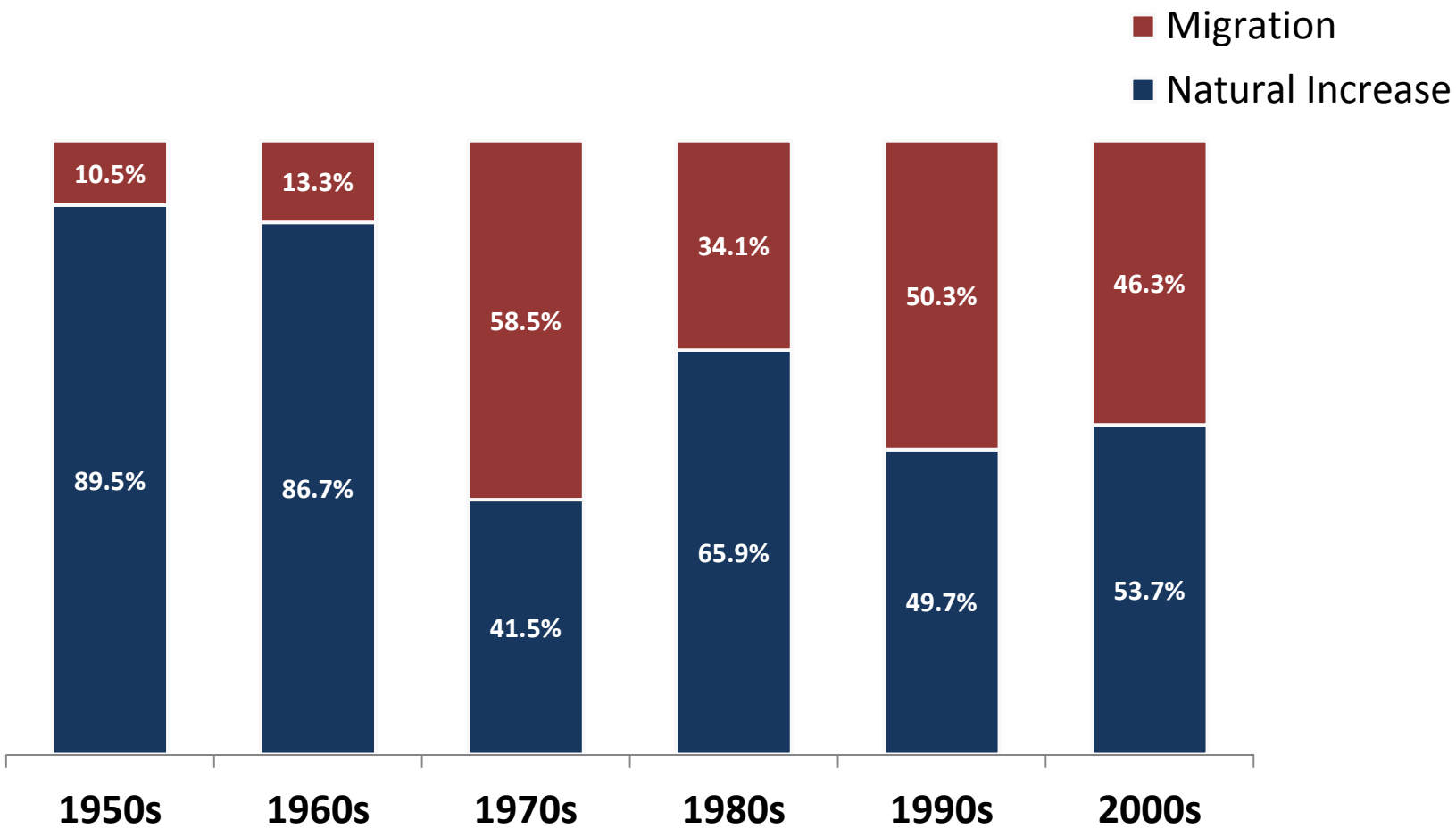

Source: U.S. Census Bureau, Population Estimates

Top Counties for Numeric Growth in Texas, 2013-2014

	U.S. Rank Population Change	Population Change	Percent of Change from Natural Increase	Percent Change from Migration	Percent of Migration that is international
Harris	1	88,618	48.6%	51.4%	54.0%
Bexar	6	33,712	42.8%	57.2%	23.2%
Dallas	8	32,555	69.6%	30.4%	116.3%*
Tarrant	10	31,417	50.8%	49.2%	38.5%
Fort Bend	11	30,784	19.4%	80.6%	17.3%
Travis	12	28,397	38.2%	61.8%	29.7%
Collin	14	26,530	26.1%	73.8%	20.1%
Denton	16	24,211	27.2%	72.8%	14.0%
Montgomery	27	19,129	17.9%	82.1%	10.4%
Williamson	31	18,025	23.2%	76.8%	7.8%

*Dallas had net out domestic migration over this period.

Source: U.S. Census Bureau, 2014 Vintage Population Estimates

Top Counties for Percent Growth* in Texas, 2013-2014

	U.S. Rank	2013-2014 Percent Population Change	Percent Change from Migration	Percent of Migration that is International
Hays	5	4.8%	83.89%	2.62%
Fort Bend	6	4.7%	80.6%	17.27%
Comal	9	4.0%	90.1%	3.04%
Andrews	12	4.0%	62.8%	3.57%
Montgomery	13	3.8%	82.1%	10.39%
Williamson	14	3.8%	76.8%	7.84%
Kendall	15	3.8%	98.0%	5.02%
Ward	21	3.4%	72.0%	1.49%
Denton	23	3.3%	72.8%	14.2%
Collin	31	3.1%	73.9%	20.1%
Aransas	32	3.1%	110.8%	4.3%
Rockwall	35	3.0%	78.3%	7.8%
Waller	36	2.9%	77.2%	5.3%
Ector	37	2.9%	59.9%	2.0%
Guadalupe	42	2.8%	78.6%	4.9%

Source: U.S. Census Bureau, 2014 Vintage Population Estimates

*Among Counties with 10,000 or more population in 2013

Estimated Number of Net Migrants, Texas Counties, 2013 to 2014

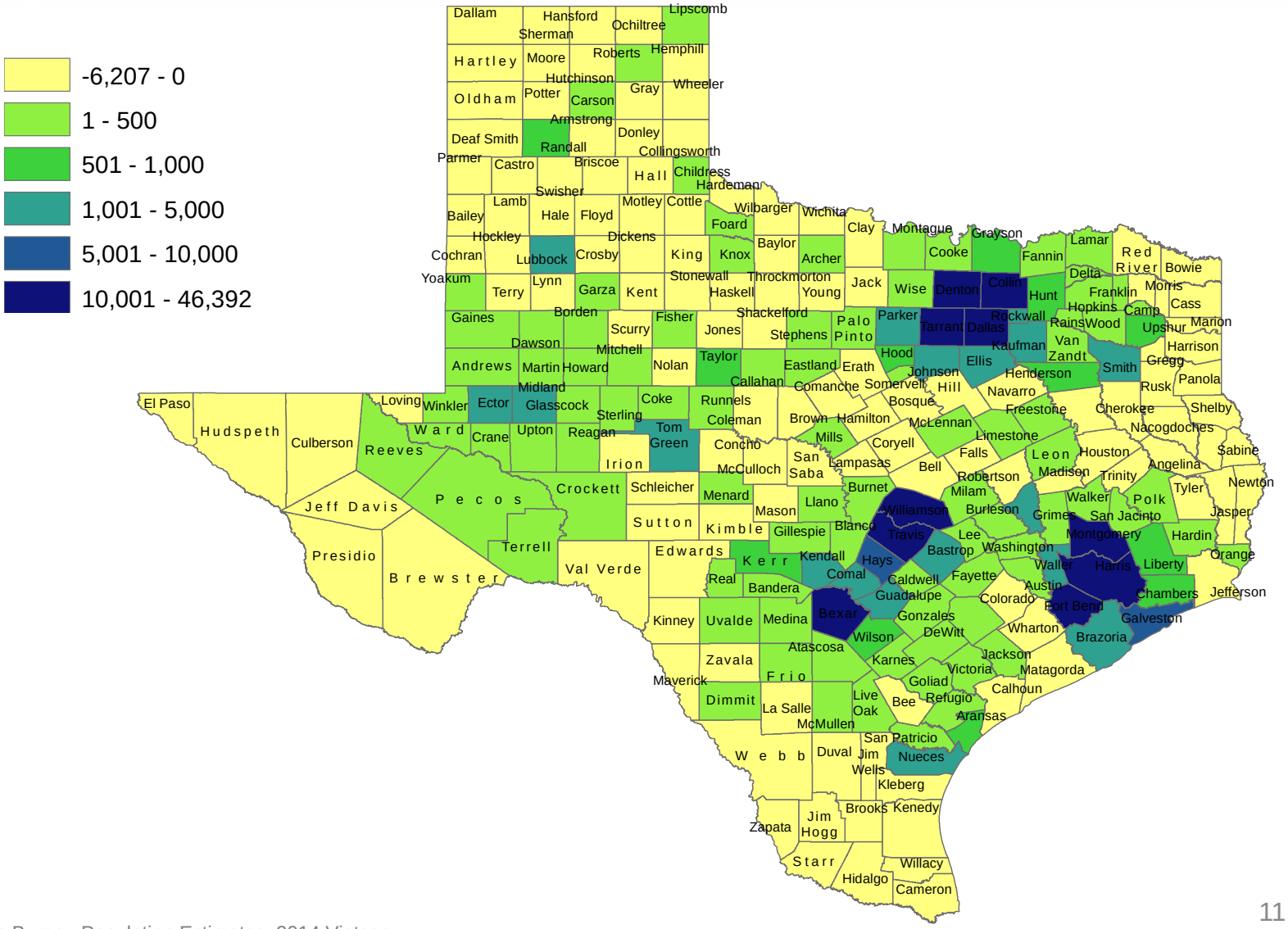

Source: U.S. Census Bureau Population Estimates, 2014 Vintage.

Texas Leads U.S. Job Growth, 2004-2014

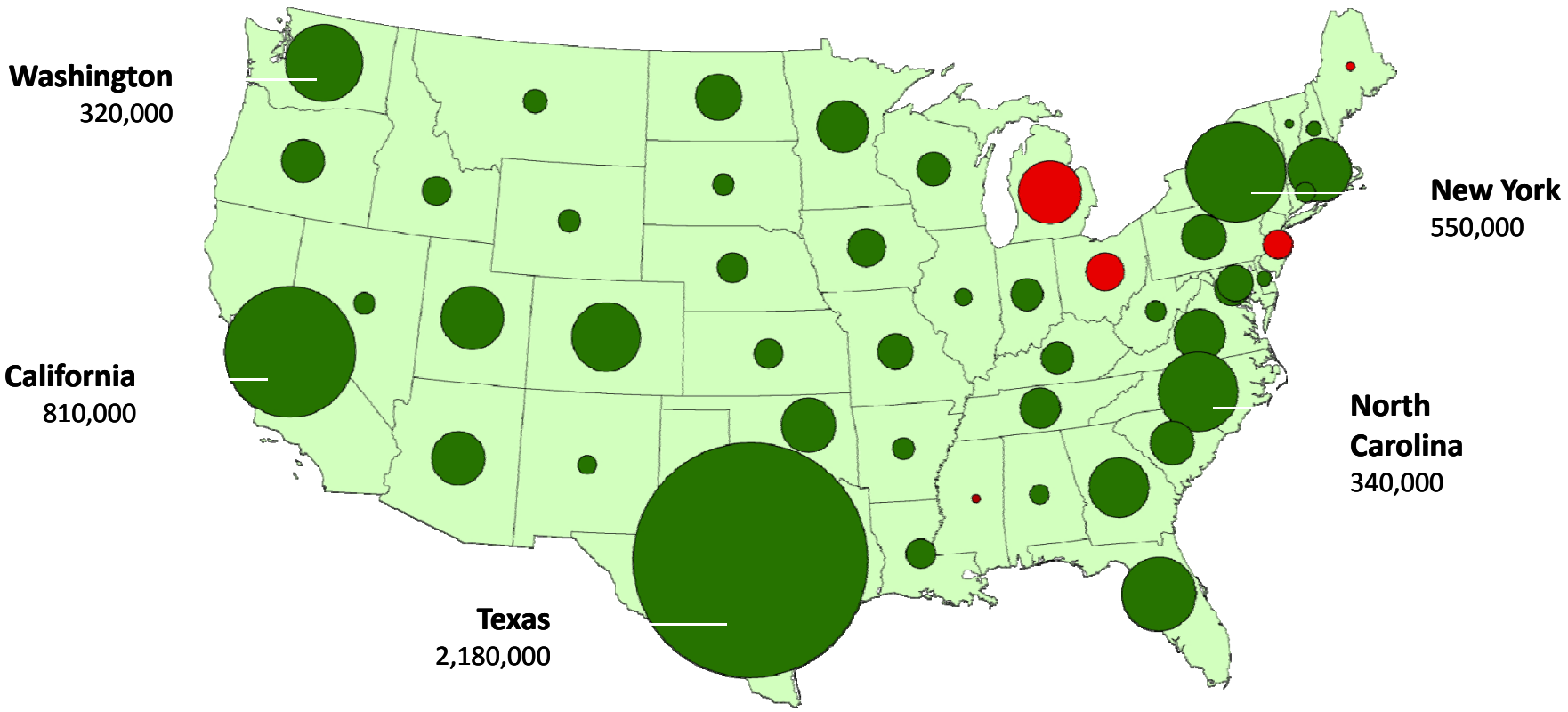

Texas Leads U.S. Job Growth, 2004-2014

Percentage of Total U.S. Job Gains Attributable to each State

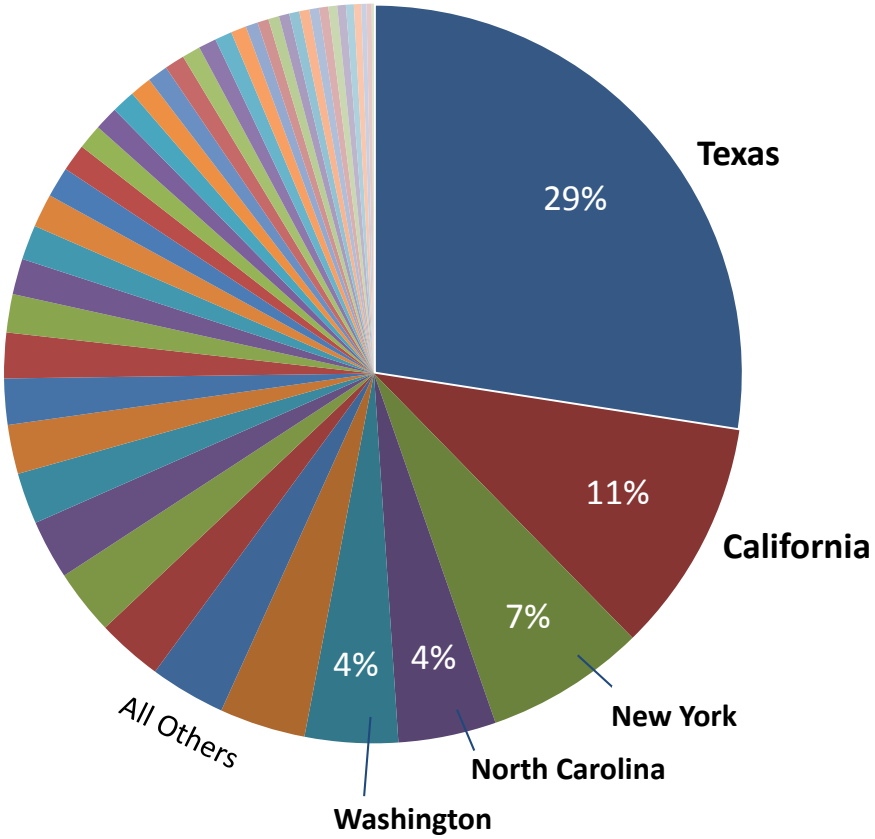

Unauthorized Immigrant Population, by State, 2012

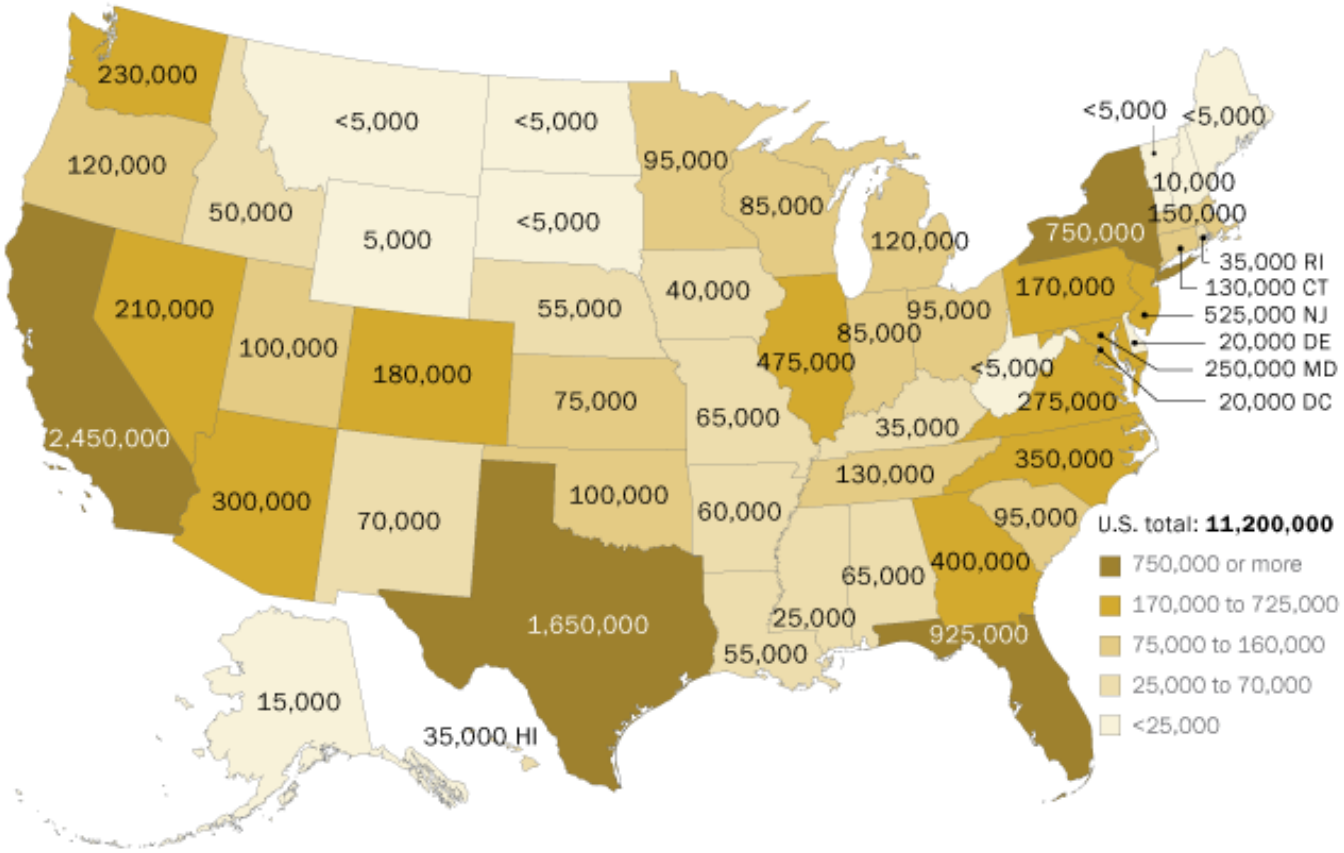

Note: Population figures are rounded.

Source: Pew Research Center estimates for 2012 based on augmented American Community Survey data from Integrated Public Use Microdata Series (IPUMS)

PEW RESEARCH CENTER

Unauthorized Immigrants as Share of Labor Force, by State, 2012

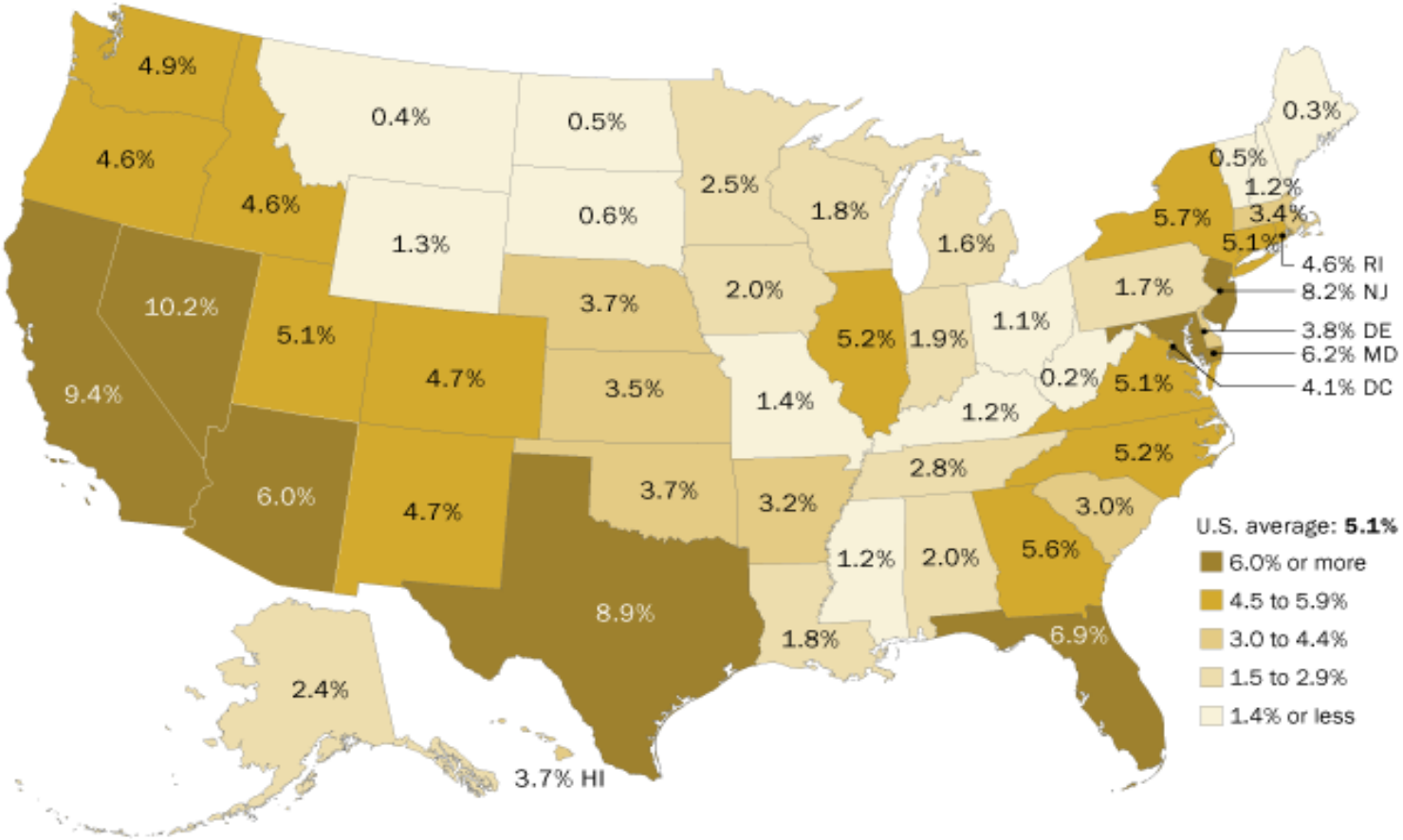

Note: Percentages calculated from unrounded numbers.

Source: Pew Research Center estimates for 2012 based on augmented American Community Survey data from Integrated Public Use Microdata Series (IPUMS)

PEW RESEARCH CENTER

Unauthorized Immigrant Populations Rose or Fell in 21 States

States where the number of unauthorized immigrants ... from 2009 to 2012

INCREASED DECREASED NO CHANGE

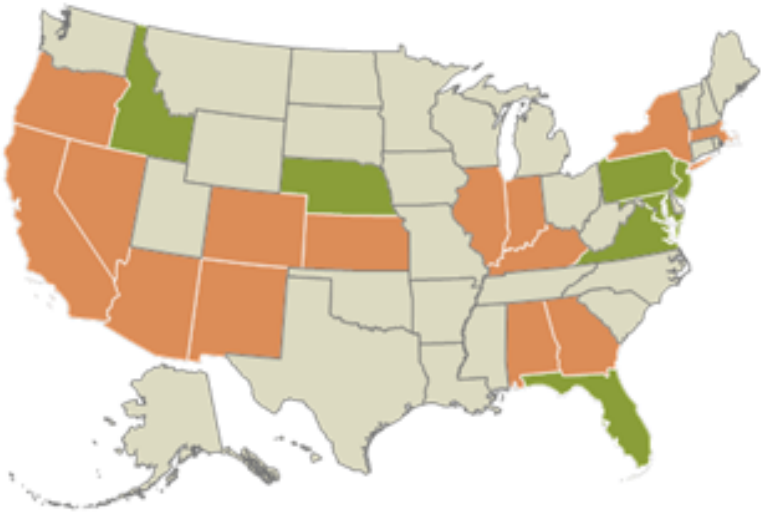

Note: Changes shown are based on 90% confidence interval.

Source: Table A1, derived from Pew Research Center estimates for 2009-2012 based on augmented American Community Survey data from Integrated Public Use Microdata Series (IPUMS)

PEW RESEARCH CENTER

Texas Racial and Ethnic Composition, 2000 and 2010

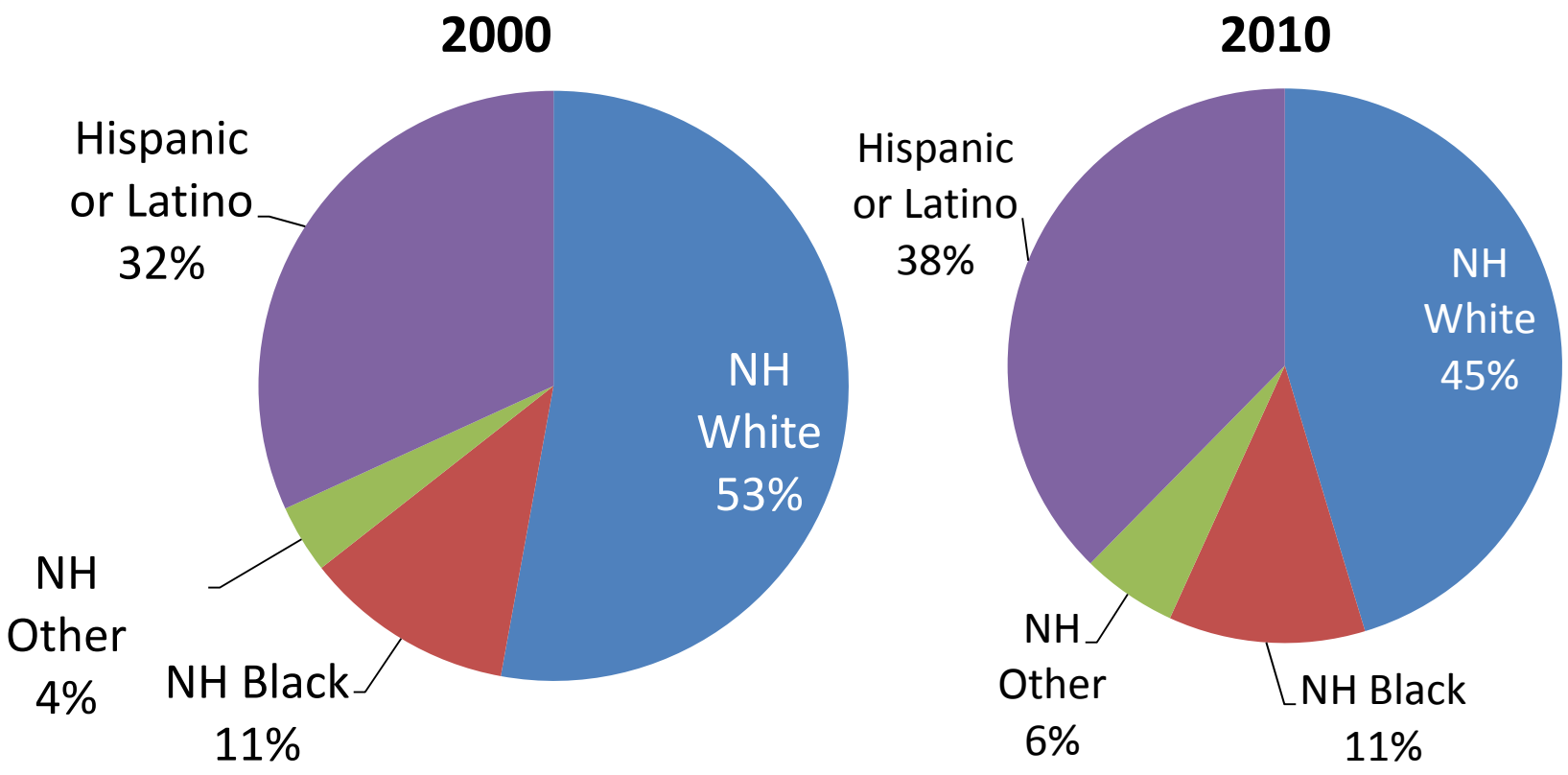

Source: U.S. Census Bureau. 2000 and 2010 Census count

Texas White (non-Hispanic) and Hispanic Populations by Age, 2010

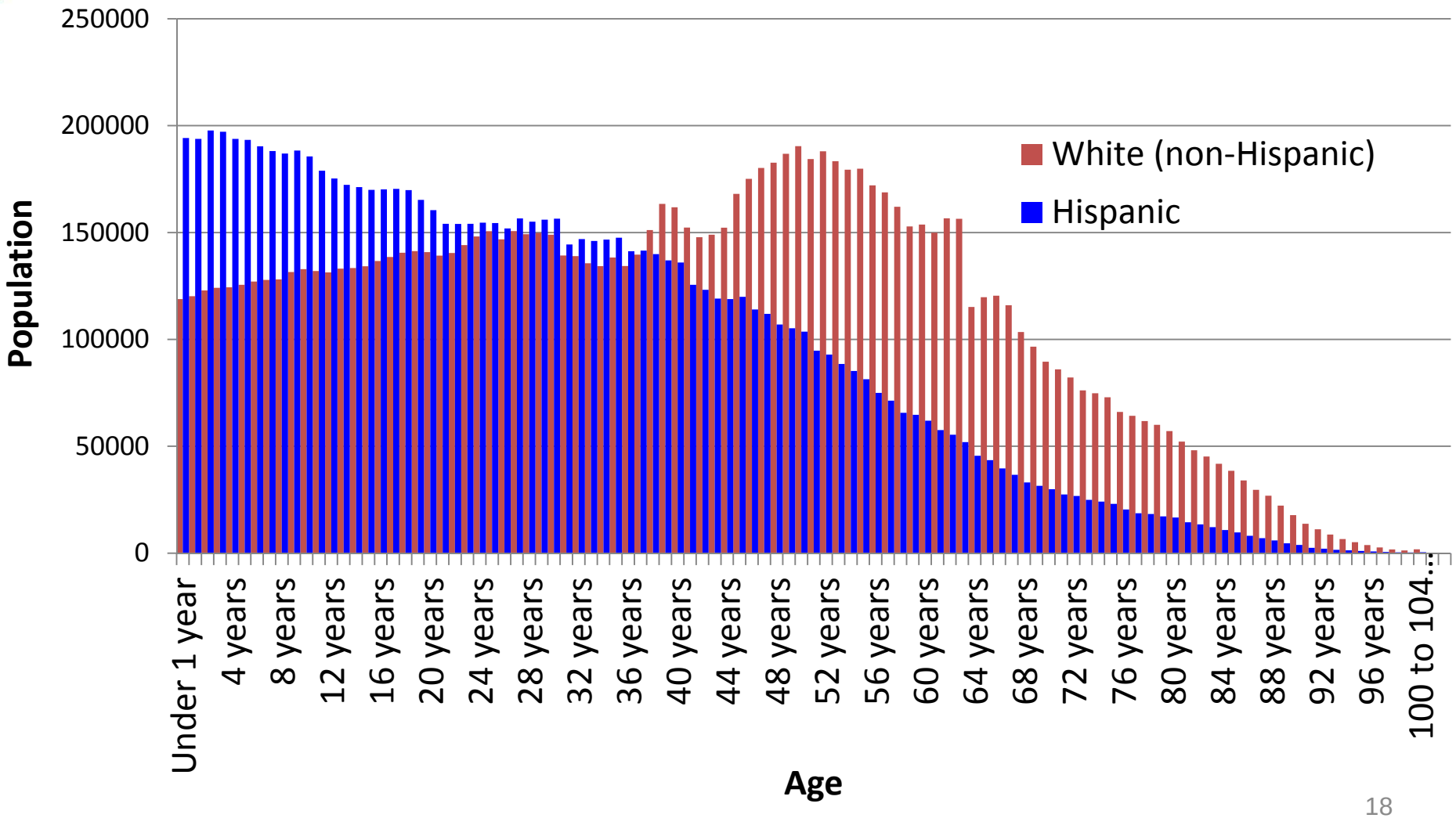

Source: U.S. Census Bureau 2010 Decennial Census, SF1

Texas Population Pyramid by Race/Ethnicity, 2010

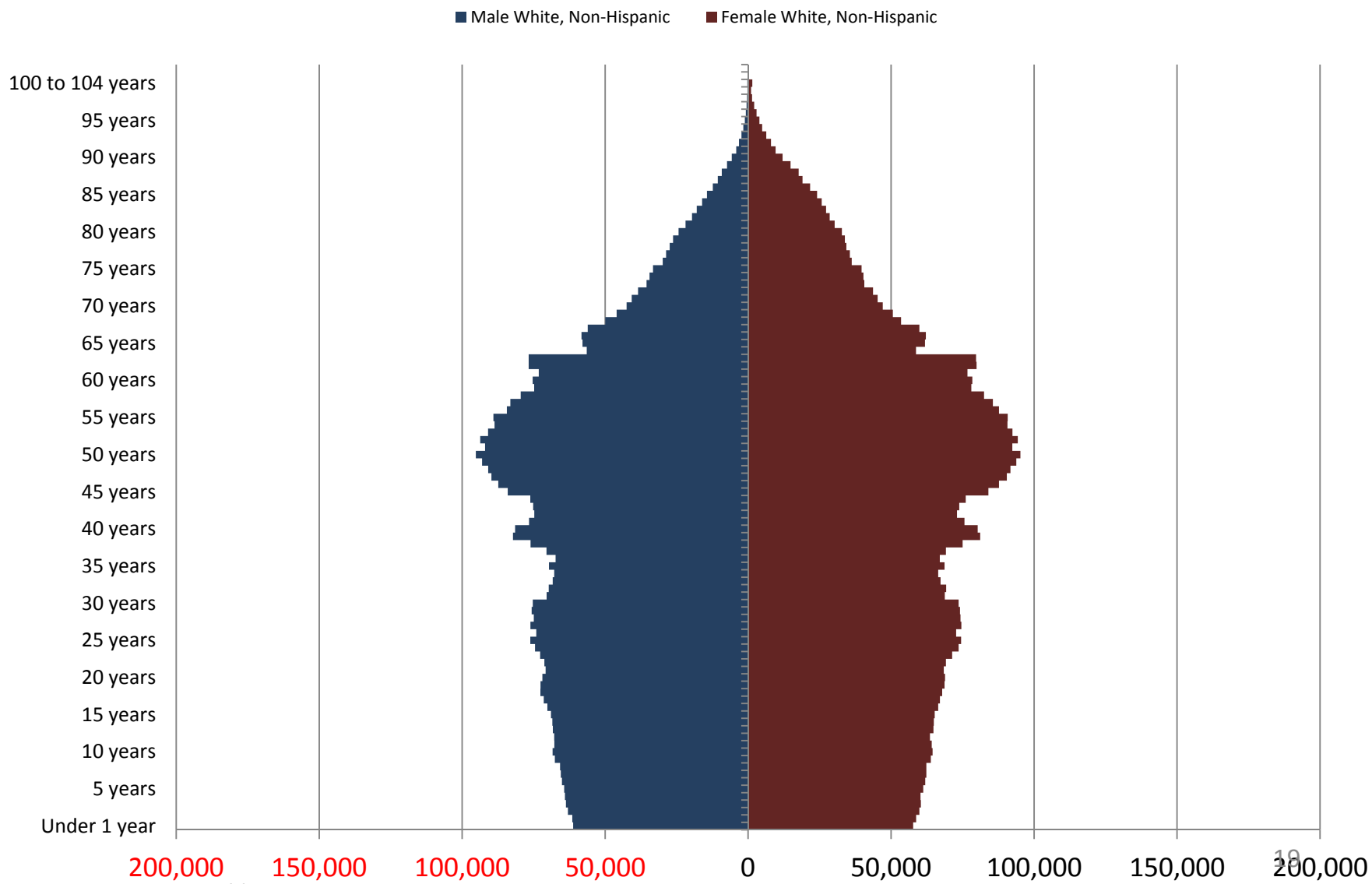

Source: U.S. Census Bureau 2010 Decennial Census, SF1

Texas Population Pyramid by Race/Ethnicity, 2010

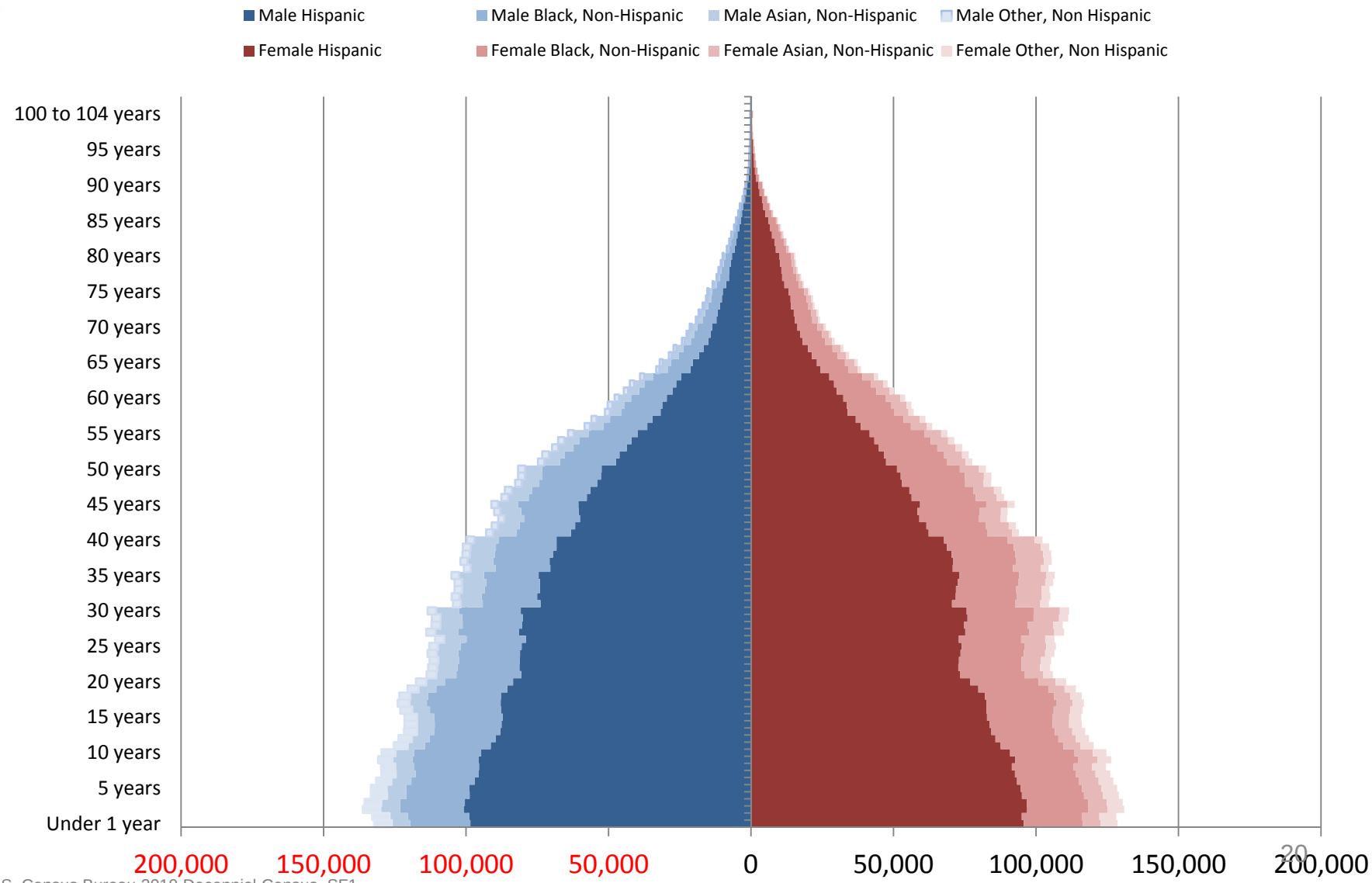

Source: U.S. Census Bureau 2010 Decennial Census, SF1

Texas Population Pyramid by Race/Ethnicity, 2010

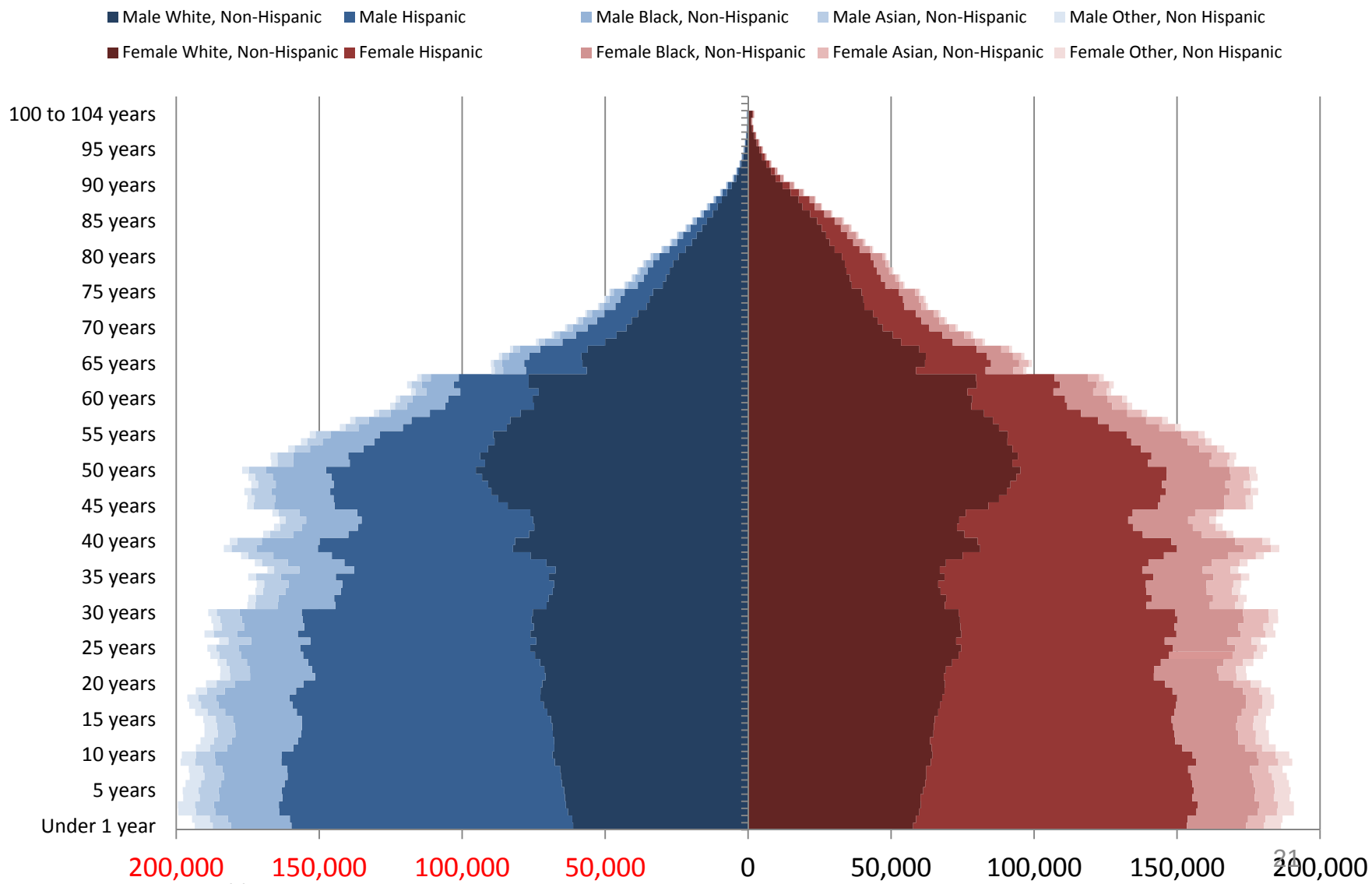

Source: U.S. Census Bureau 2010 Decennial Census, SF1

Percent of the Population that is of Hispanic Descent, Texas Counties, 2009-2013

-

- 2.2% - 15%
- 15.1% - 30%
- 30.1% - 50%
- 50.1% - 70%
- 70.1% - 98.4%

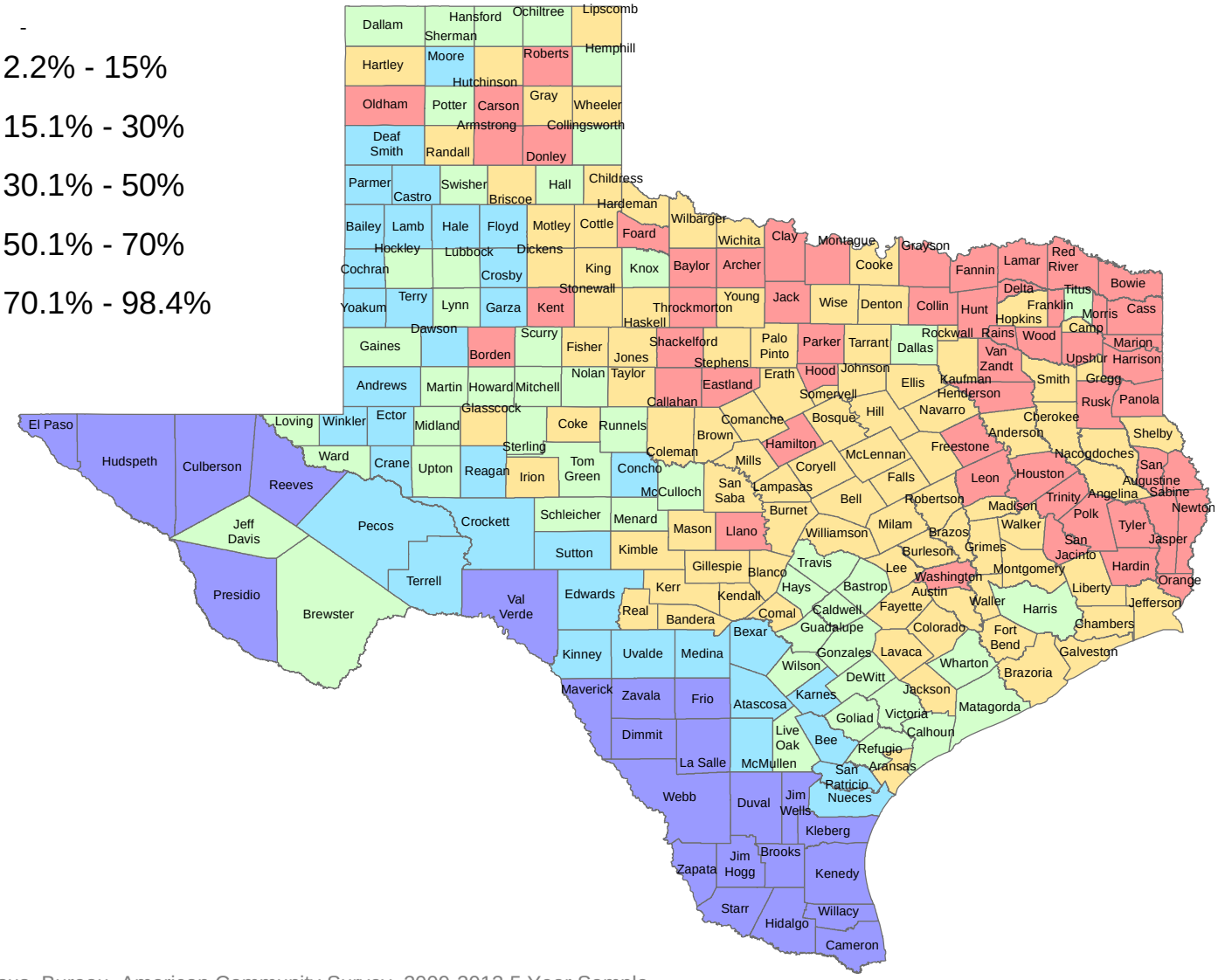

Source: U.S. Census Bureau, American Community Survey, 2009-2013 5 Year Sample

Percent of the Population that is Non-Hispanic Black, Texas Counties, 2009-2013

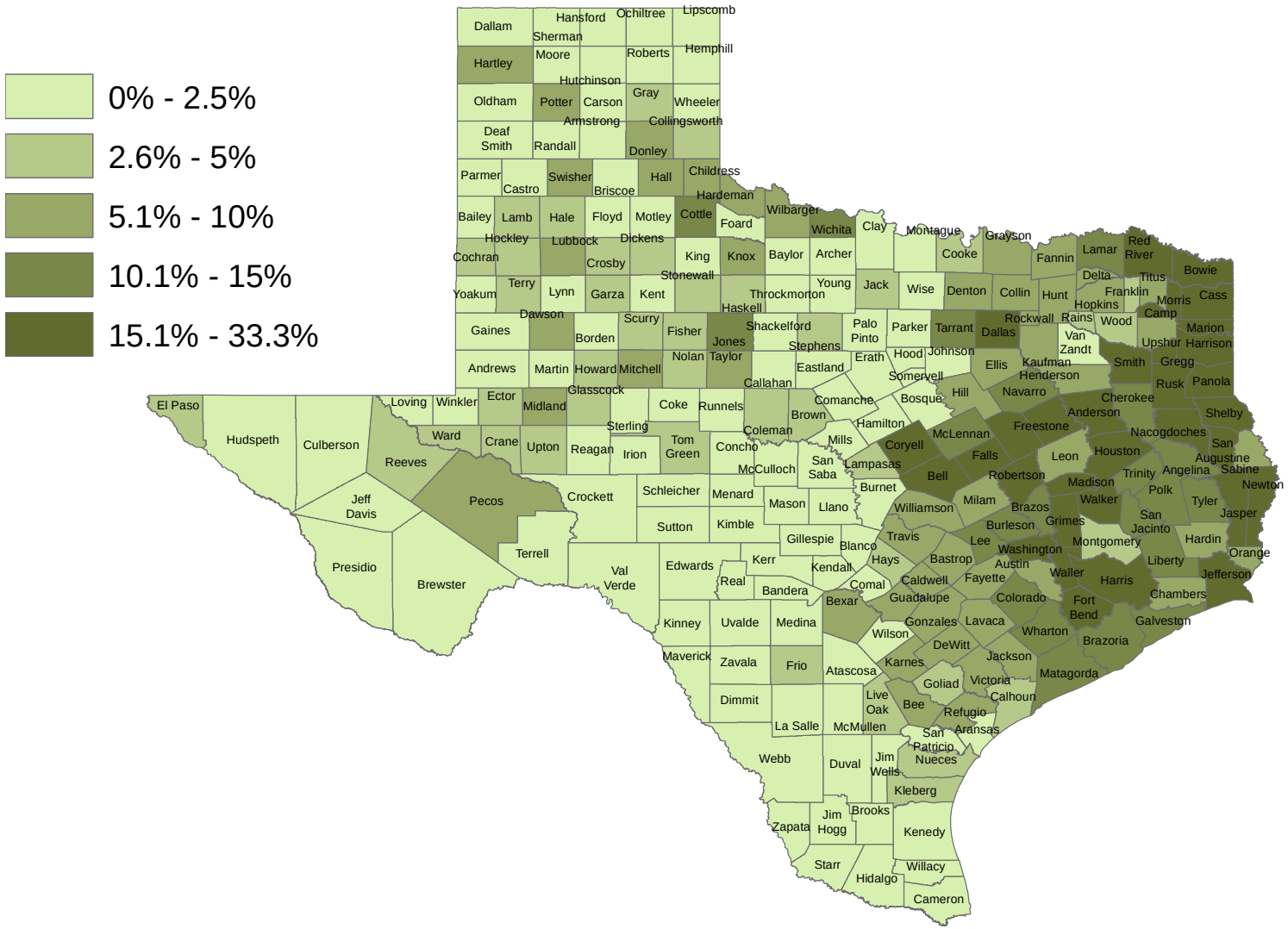

Source: U.S. Census Bureau, American Community Survey, 2009-2013 5 Year Sample

Percent of the Labor Force Employed in Agriculture, Forestry, Fishing, Mining, Texas Counties,2009-2013

tl_2010_48_county10

PctIndAgForestFishMine

- 0.6% - 5%
- 5.1% - 10%
- 10.1% - 20%
- 20.1% - 30%
- 30.1% - 51.5%

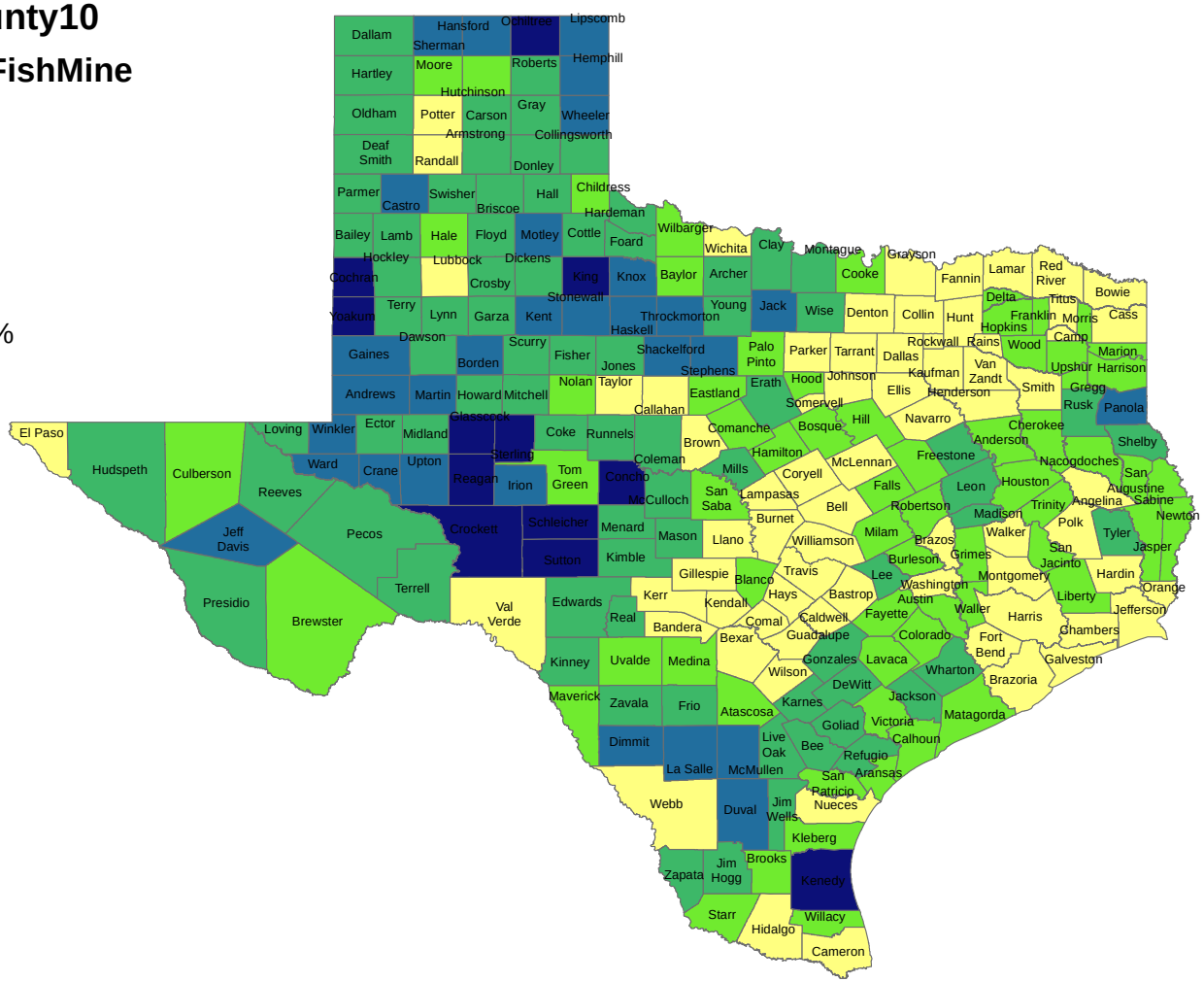

Source: U.S. Census Bureau, American Community Survey, 2009-2013 5 Year Sample

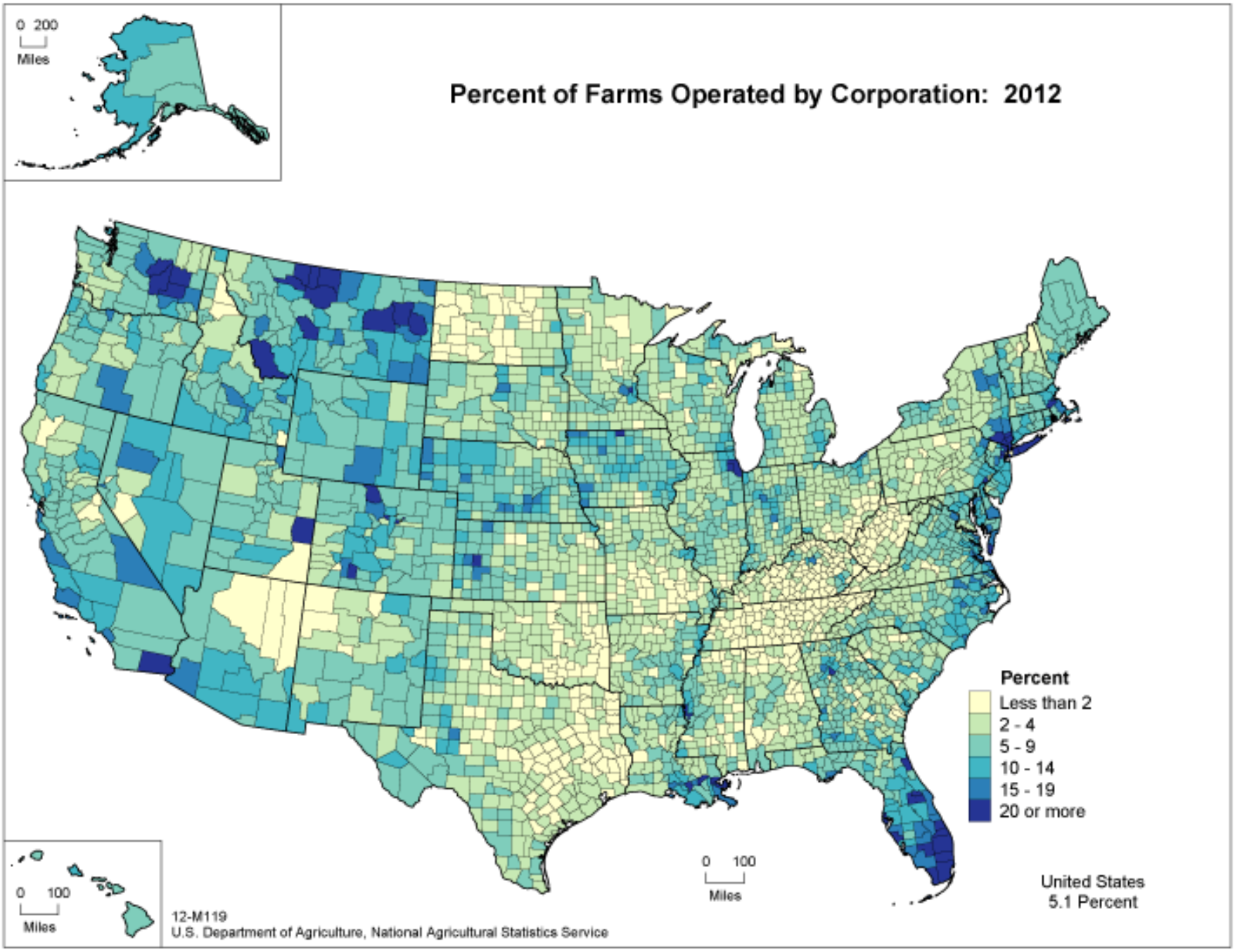
Percent of Farms Operated by Corporation: 2012
0 200
Miles
Percent
Less than 2
2 - 4
5 - 9
10 - 14
15 - 19
20 or more
0 100
Miles
United States
5.1 Percent
0 100
Miles
12-M119
U.S. Department of Agriculture, National Agricultural Statistics Service

Percent of Farms Operated by Corporations, 2007 and 2012

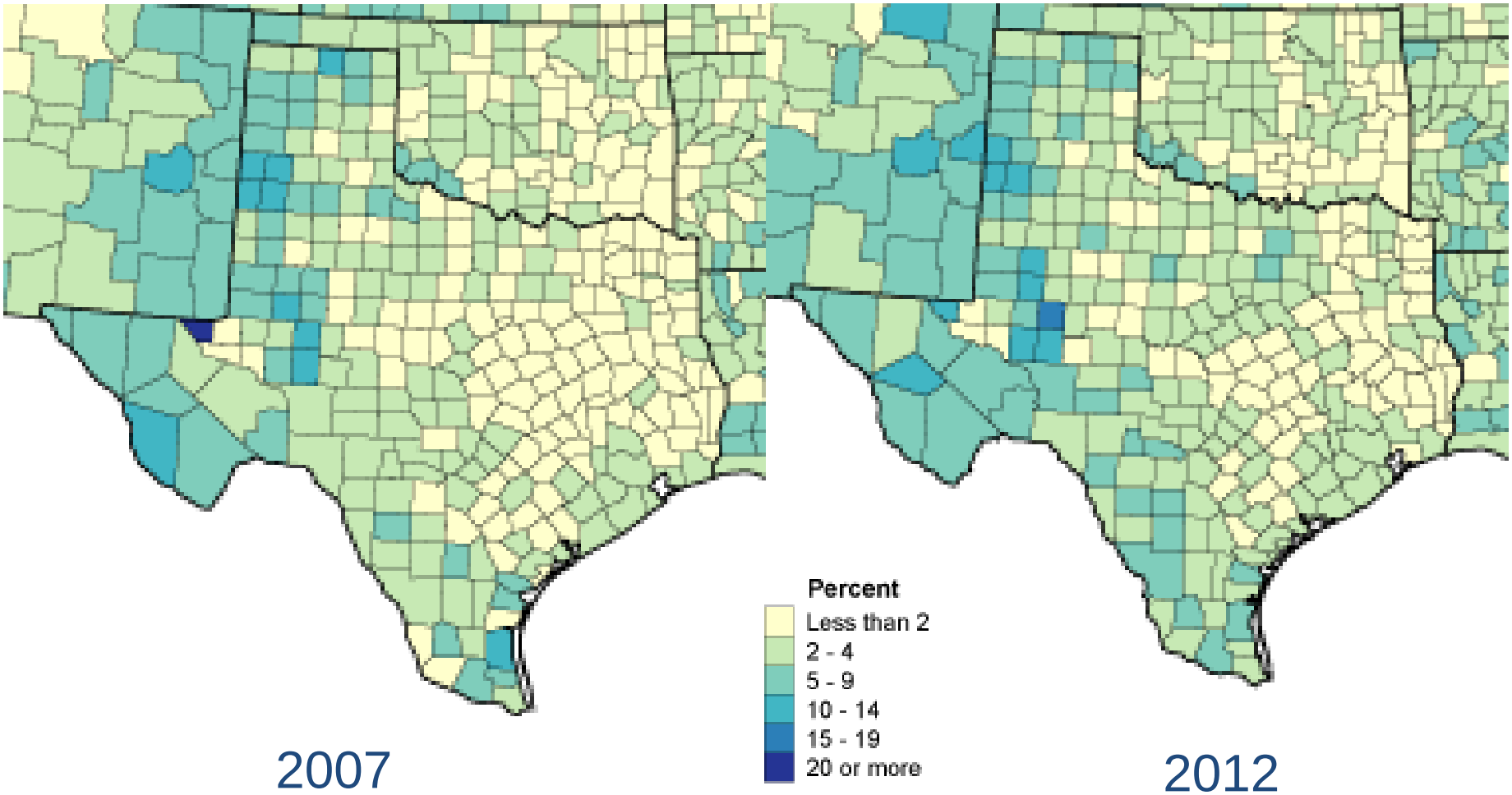

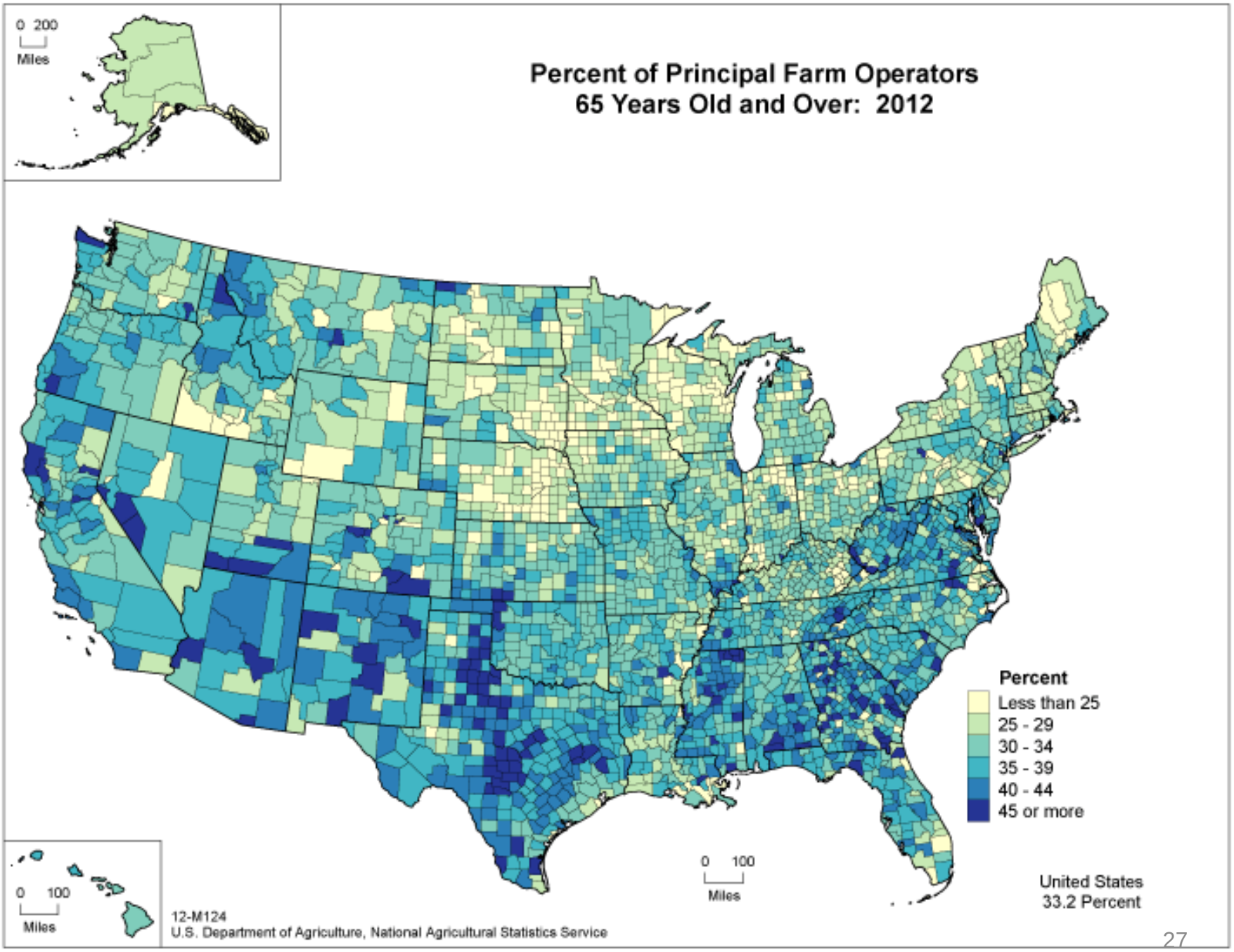

2012 Census of Agriculture

Average age of Operators by County, 2007 and 2012

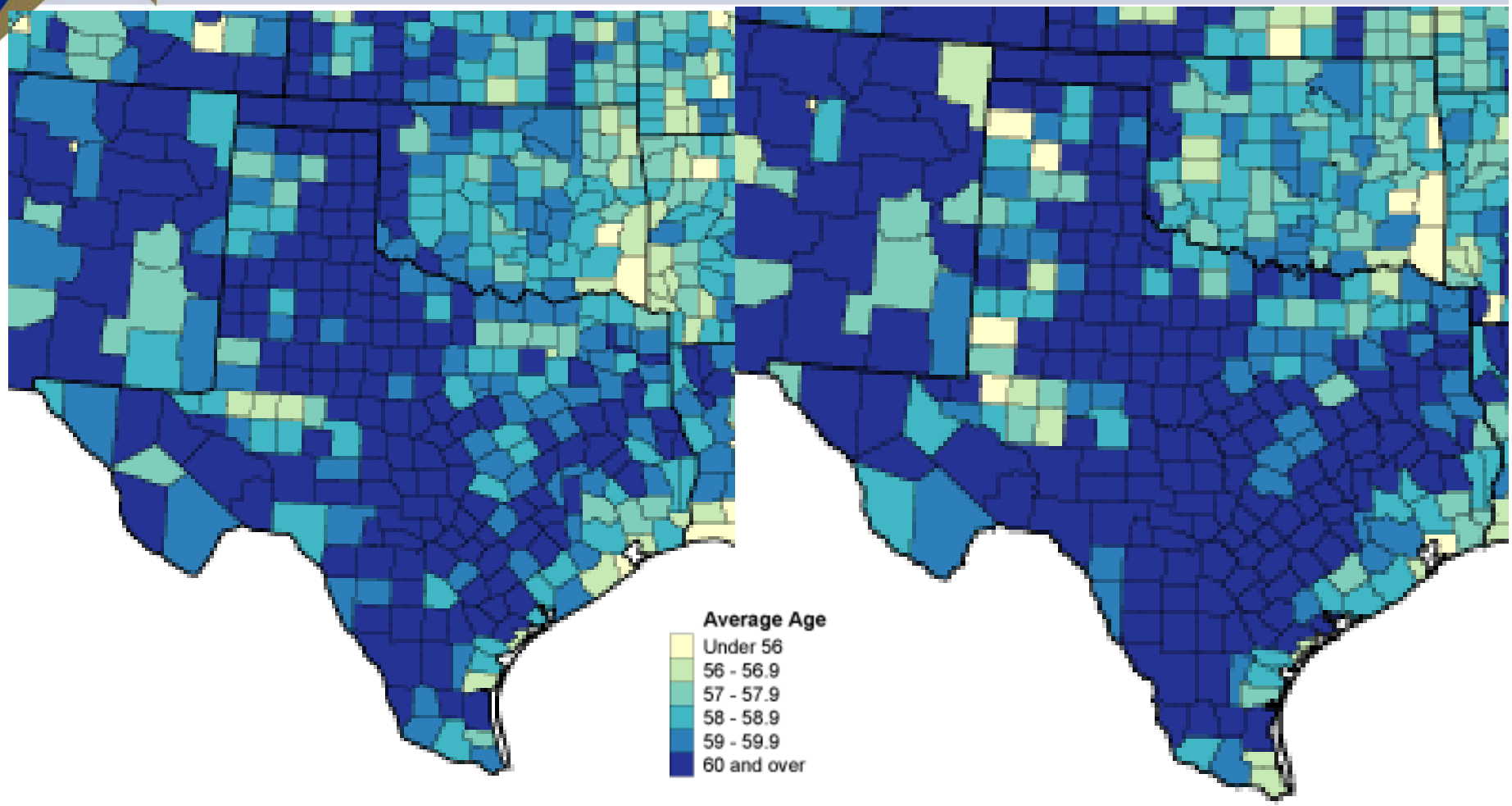

United States Average
58.3

2007

2012

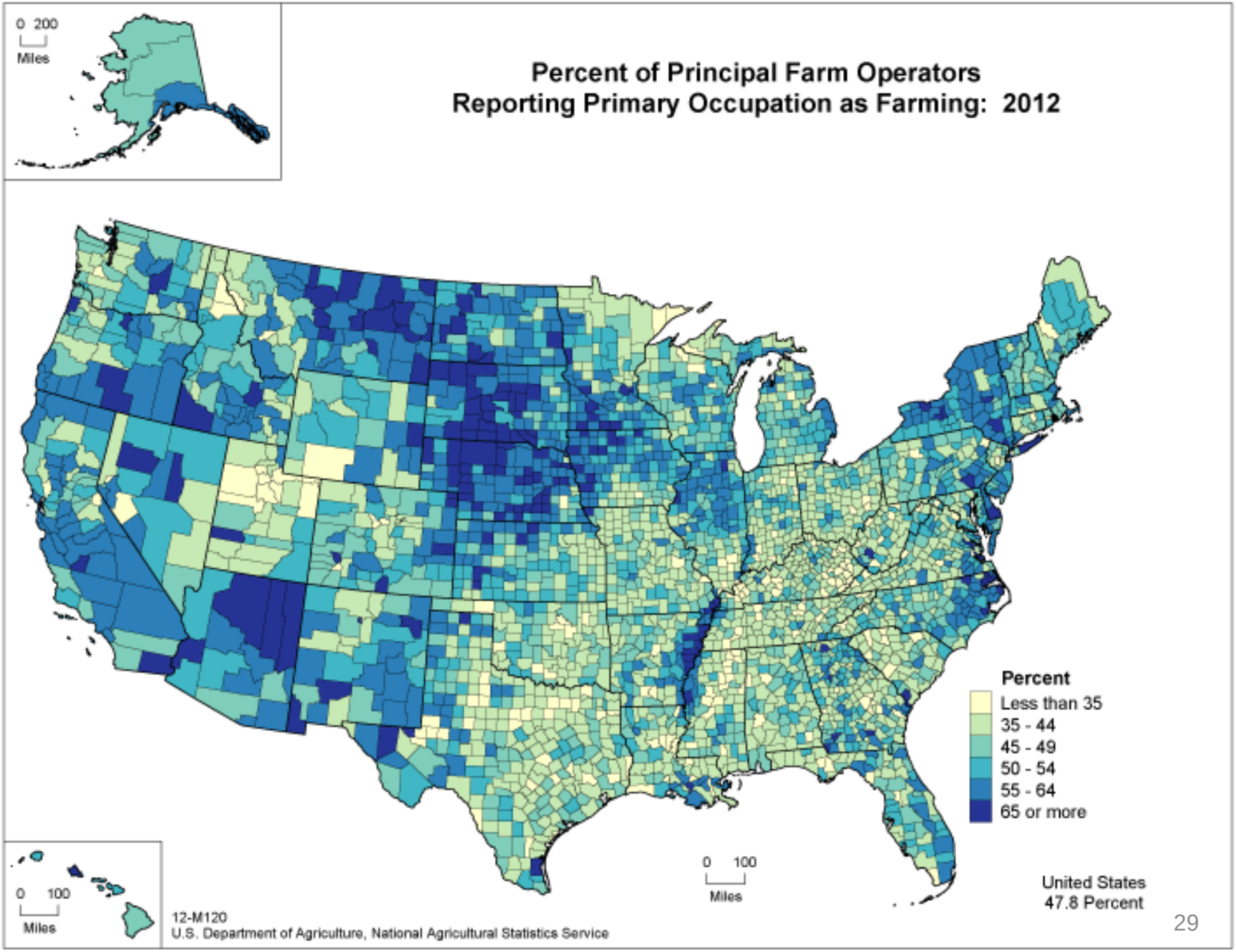

2012 Census of Agriculture

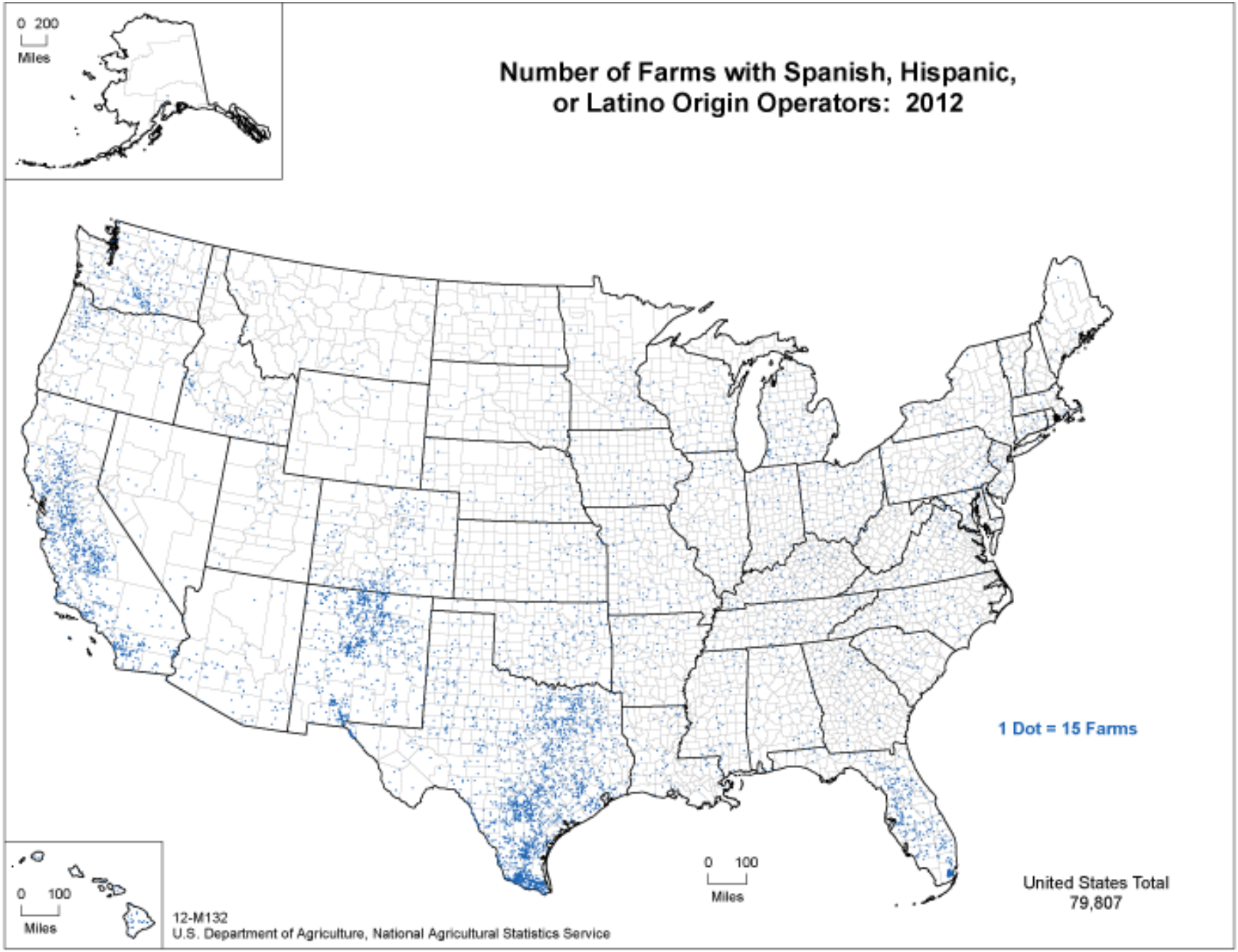

2012 Census of Agriculture

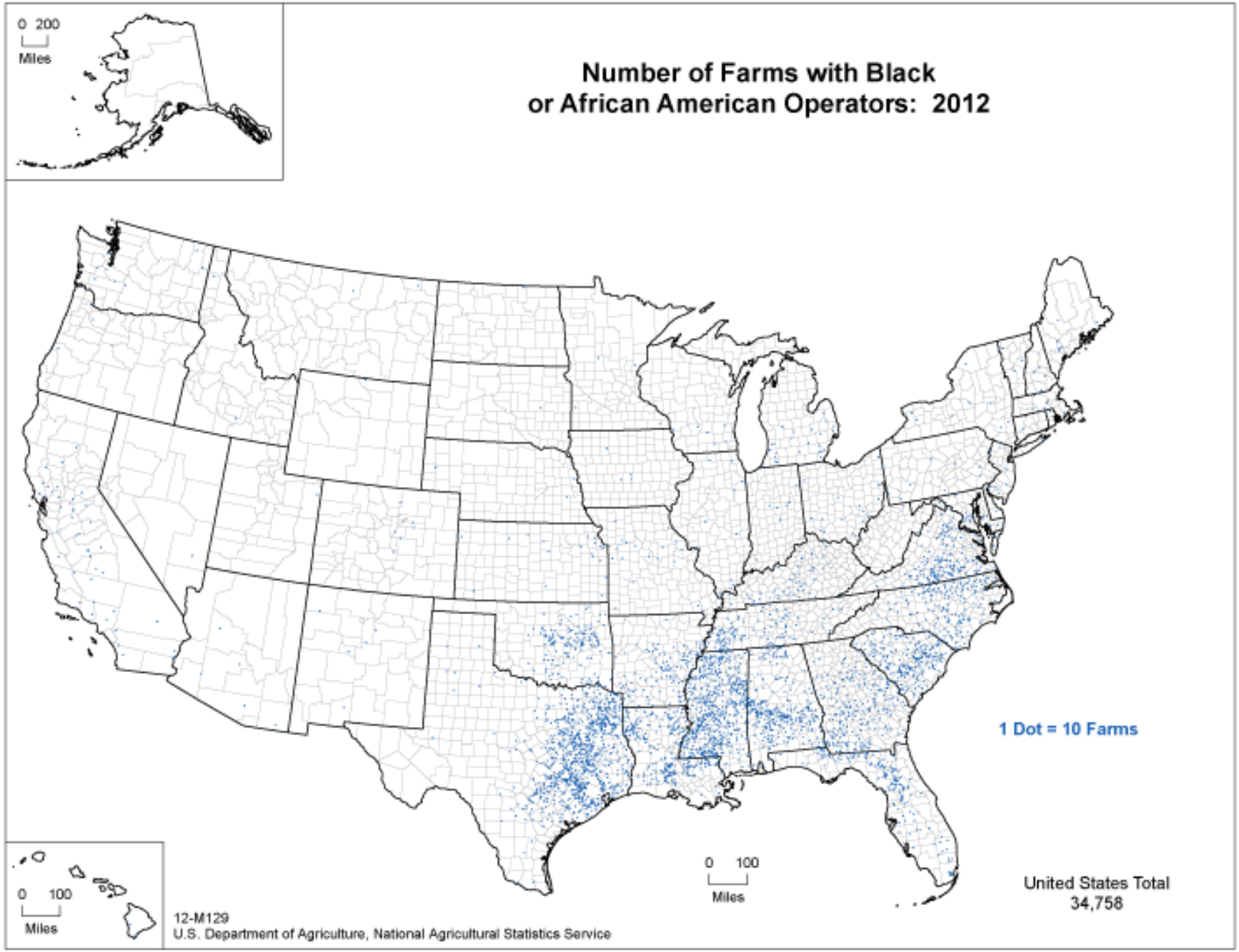

2012 Census of Agriculture

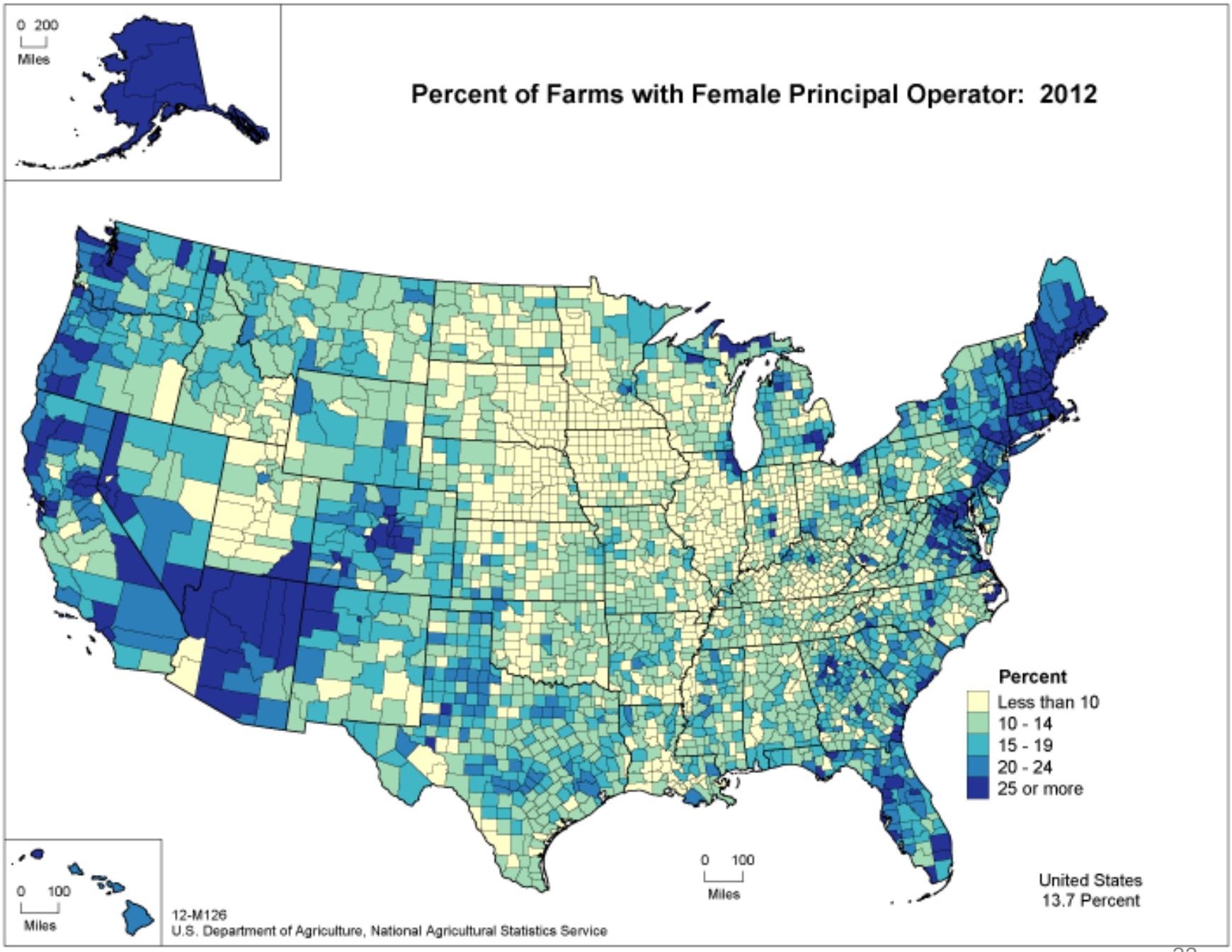

2012 Census of Agriculture

Percent of the Population Born in Texas, Texas Counties, 2009-2013

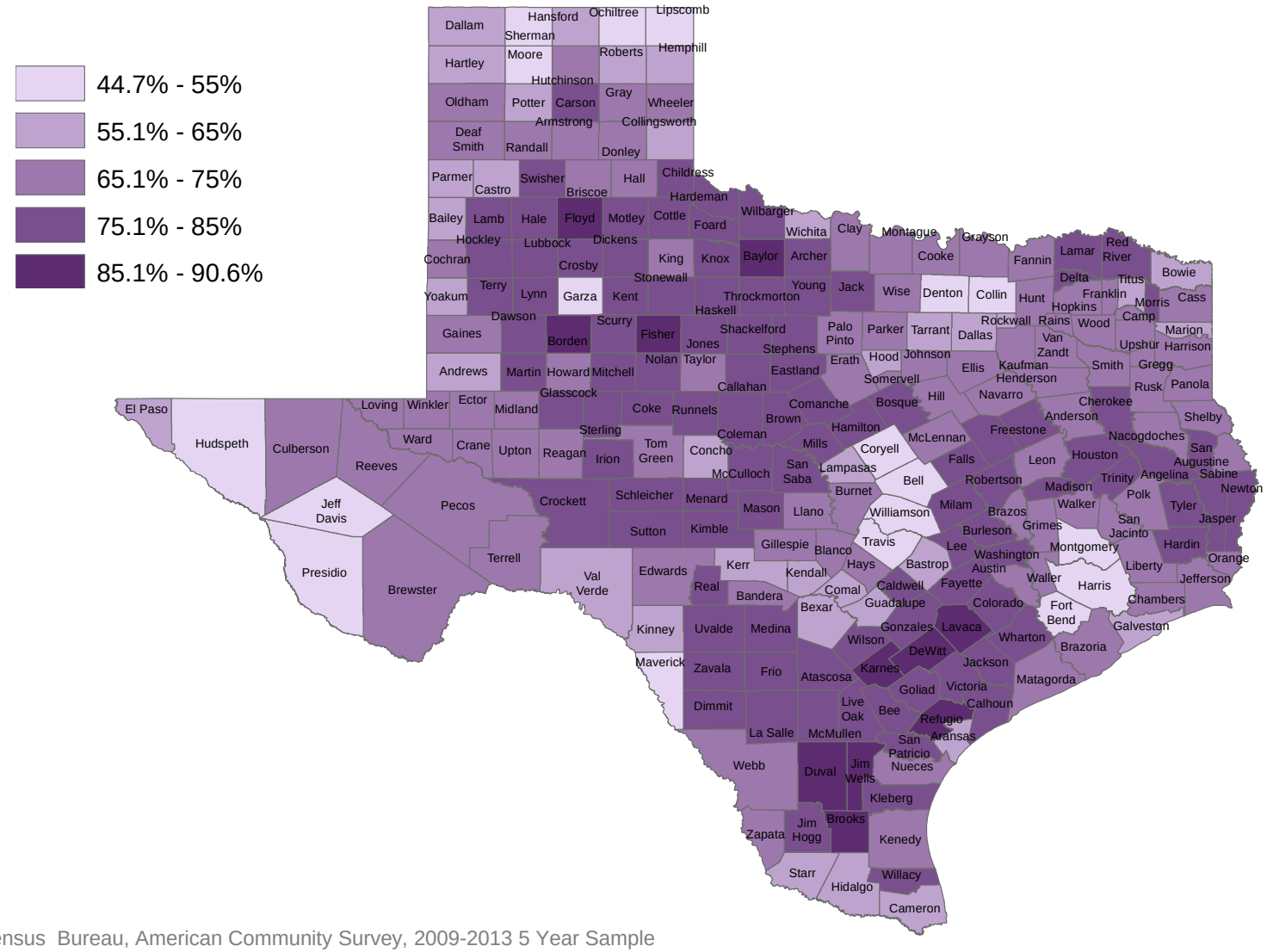

Source: U.S. Census Bureau, American Community Survey, 2009-2013 5 Year Sample

Median Age, Texas Counties, 2009-2013

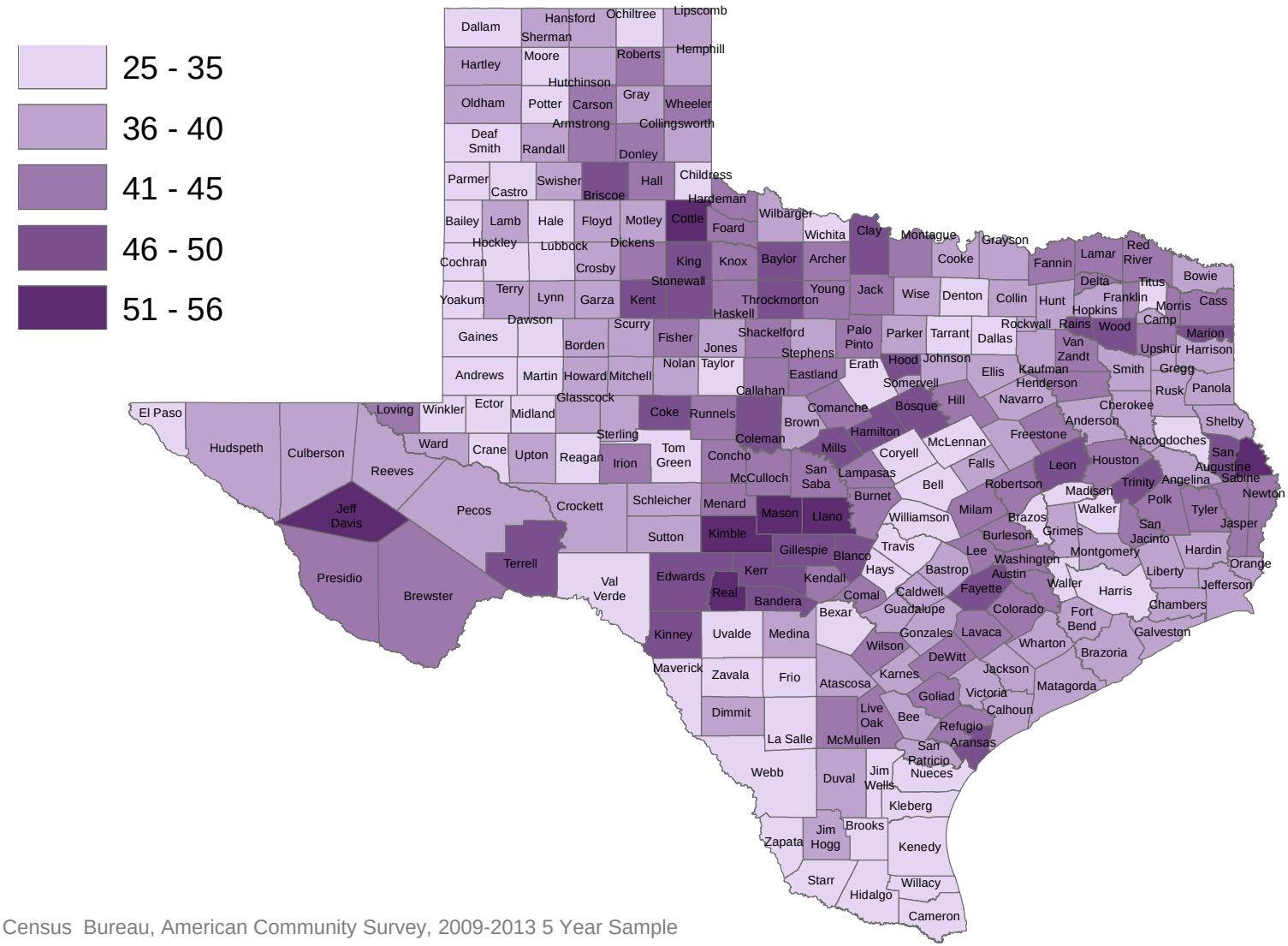

Source: U.S. Census Bureau, American Community Survey, 2009-2013 5 Year Sample

Projected Population Growth in Texas, 2010-2050

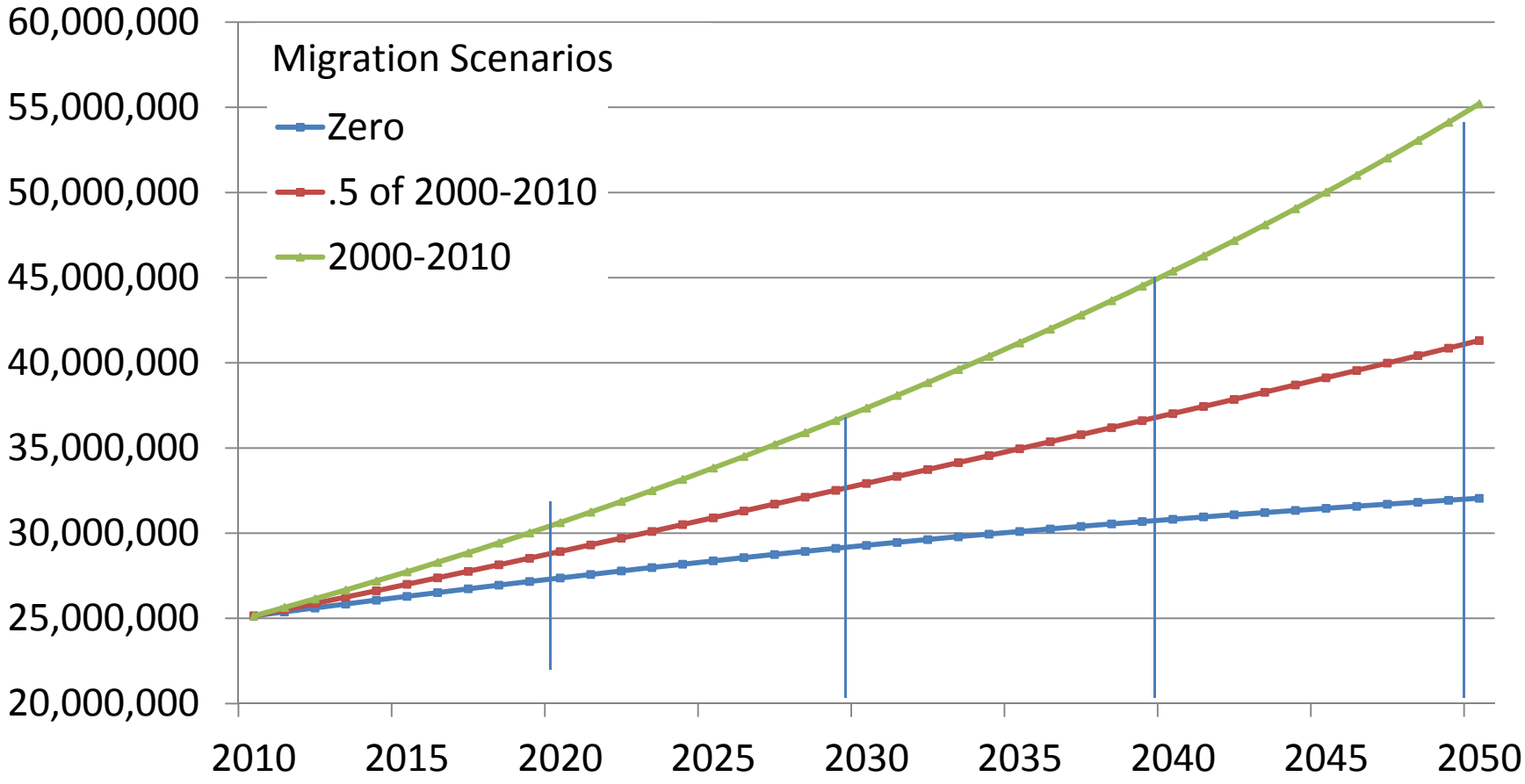

Source: Texas State Data Center 2012 Population Projections

Projected Population Change, Texas Counties, 2010-2050

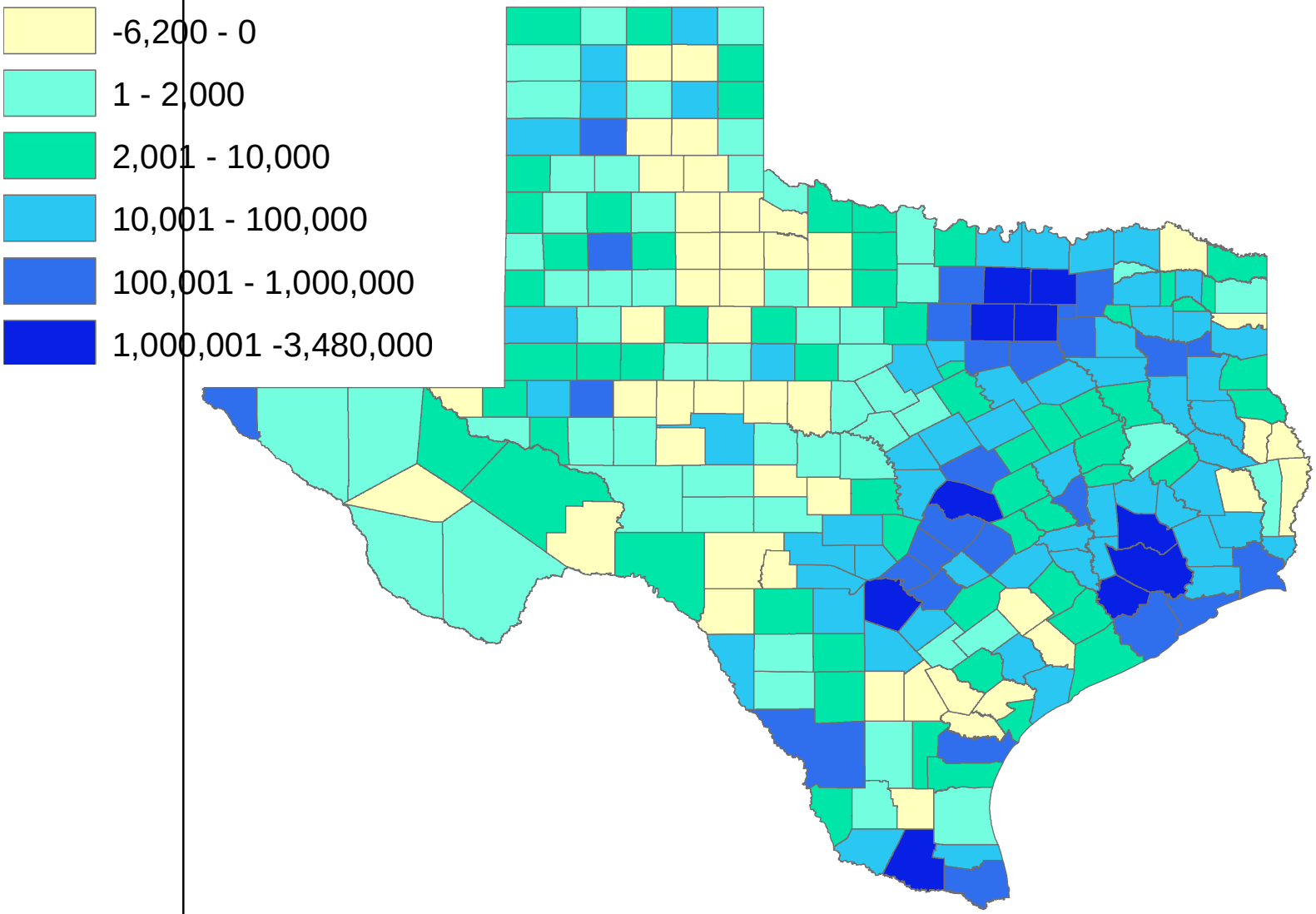

Source: Texas State Data Center 2012 Population Projections . 2000-2010 Migration Scenario

Projected Percent Population Change, Texas Counties, 2010-2050

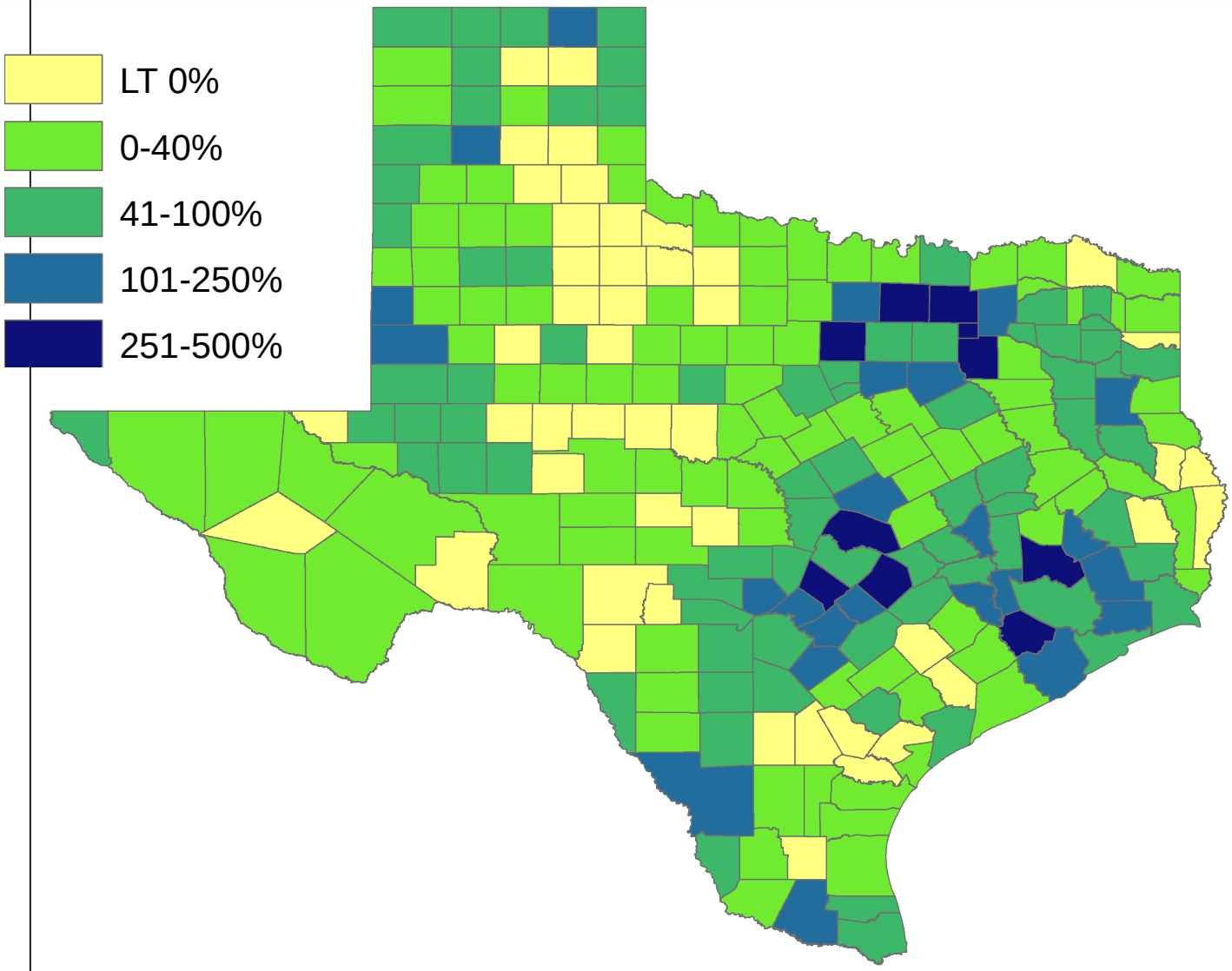

Source: Texas State Data Center 2012 Population Projections . 2000-2010 Migration Scenario

Demographics and Destiny

Contact

Lloyd Potter, Ph.D.

Office: (512) 463-8390 or (210) 458-6530

Email: Lloyd.Potter@osd.state.tx.us

Internet: http://osd.state.tx.us

Twitter: @TexasDemography