Demographic Characteristics and Trends in U.S. States

National Conference of Insurance Legislators

November 13, 2015
San Antonio, Texas

@TexasDemography

Historic and Projected U.S. Population

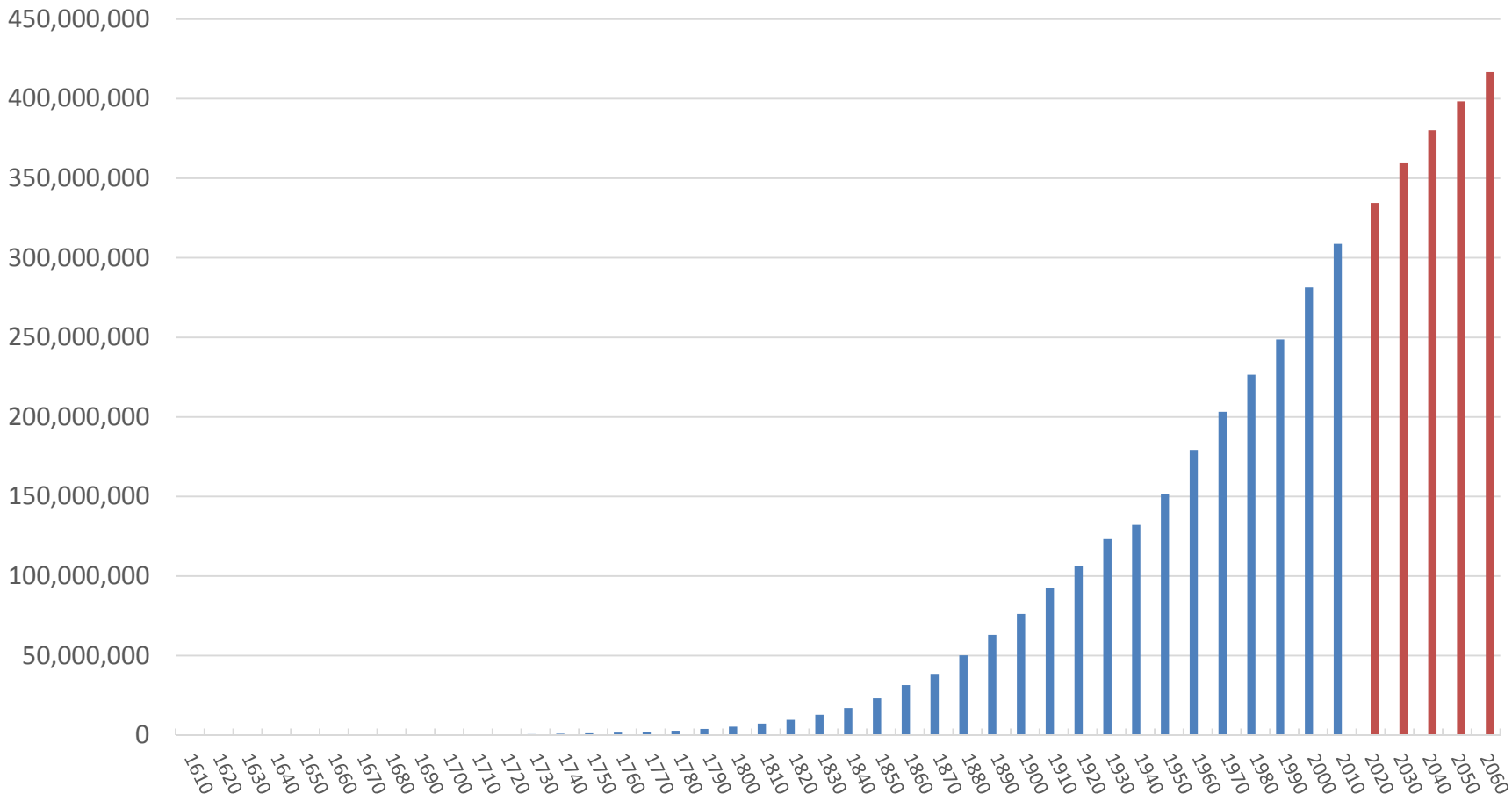

Estimated and Projected Total Population Growth, Natural Increase, and Immigration Rates for the United States, 1950-2050

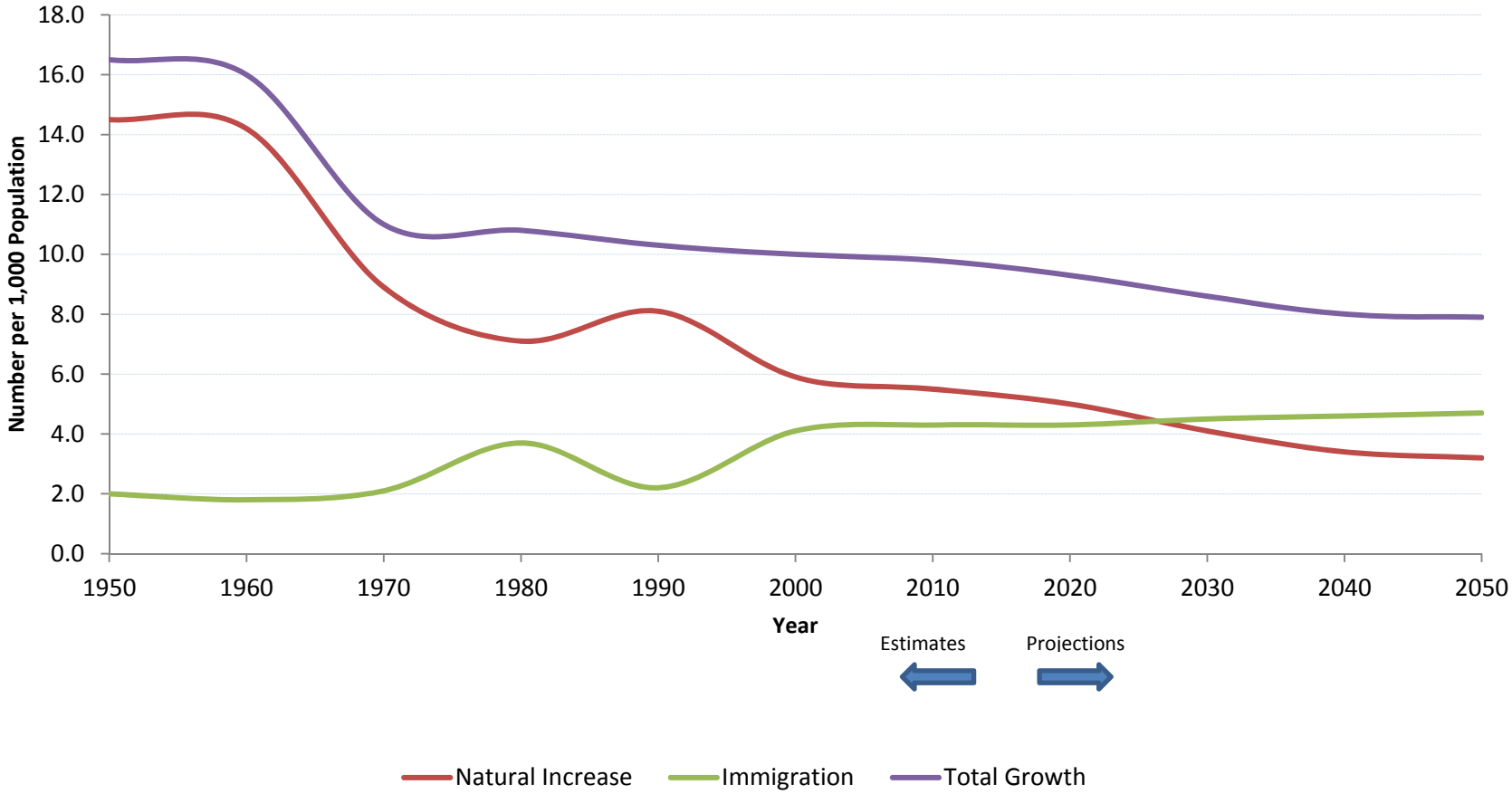

Source: U.S. Census Bureau, Population Estimates and Projections, 2014

Estimated Population Change by State, 2010-2014

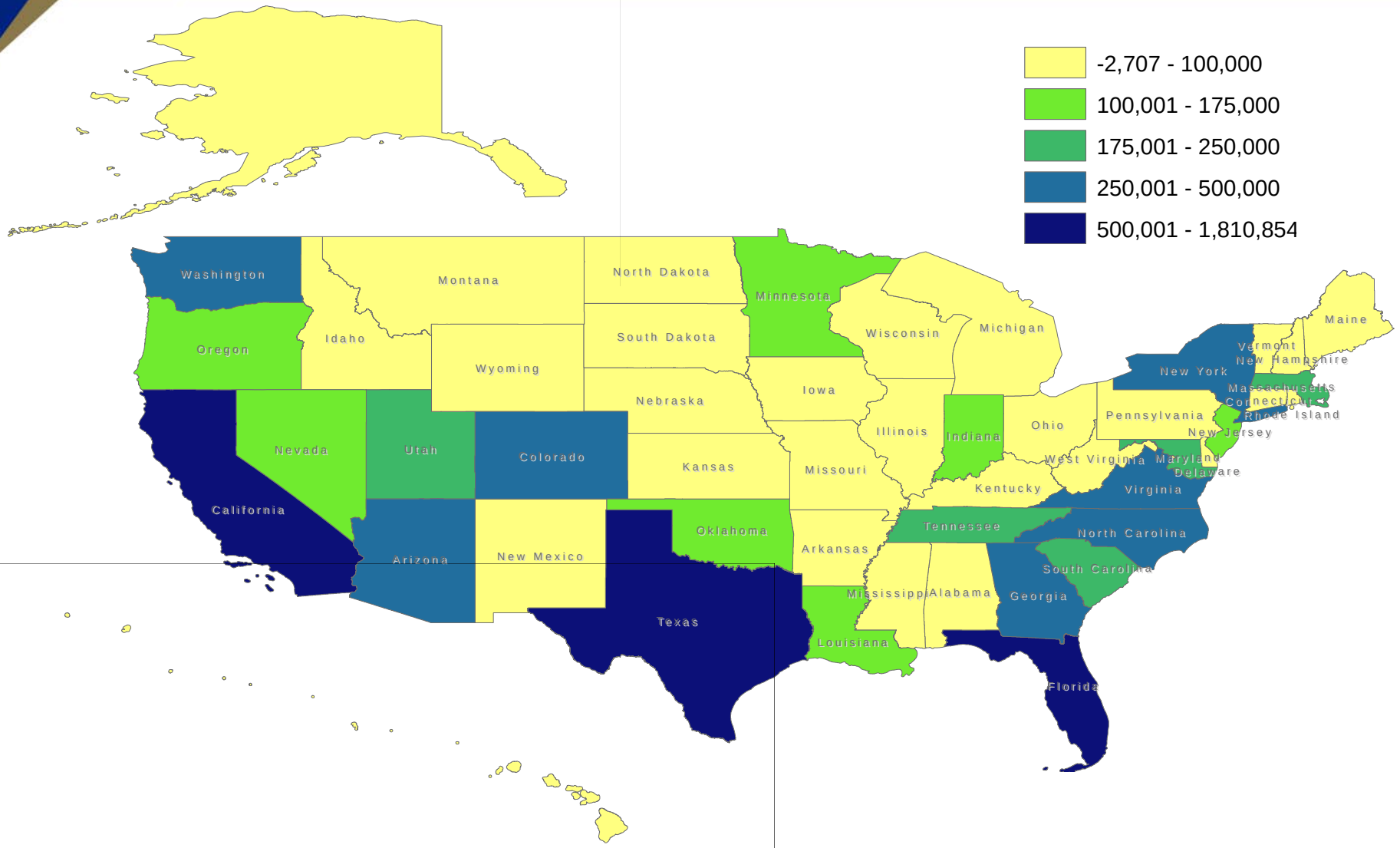

Source: U.S. Census Bureau, Population Estimates, 2014

Estimated Population Change, Texas Counties, 2010 to 2014

- -1,553 - 0
- 1 - 1,000
- 1,001 - 20,000
- 20,001 - 80,000
- 80,001 - 348,911

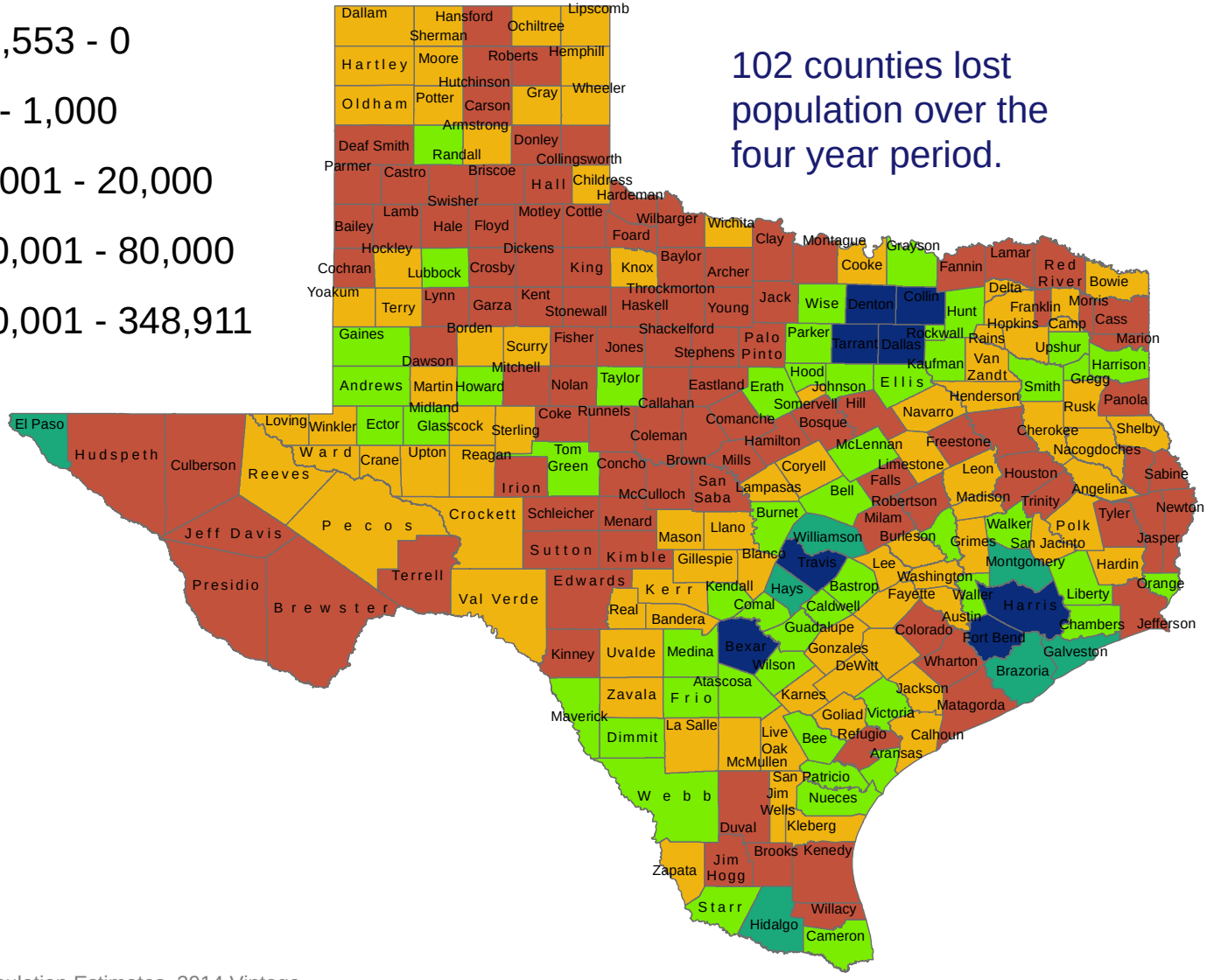

102 counties lost population over the four year period.

Source: U.S. Census Bureau Population Estimates, 2014 Vintage.

Percent Population Change by State, 2010-2014

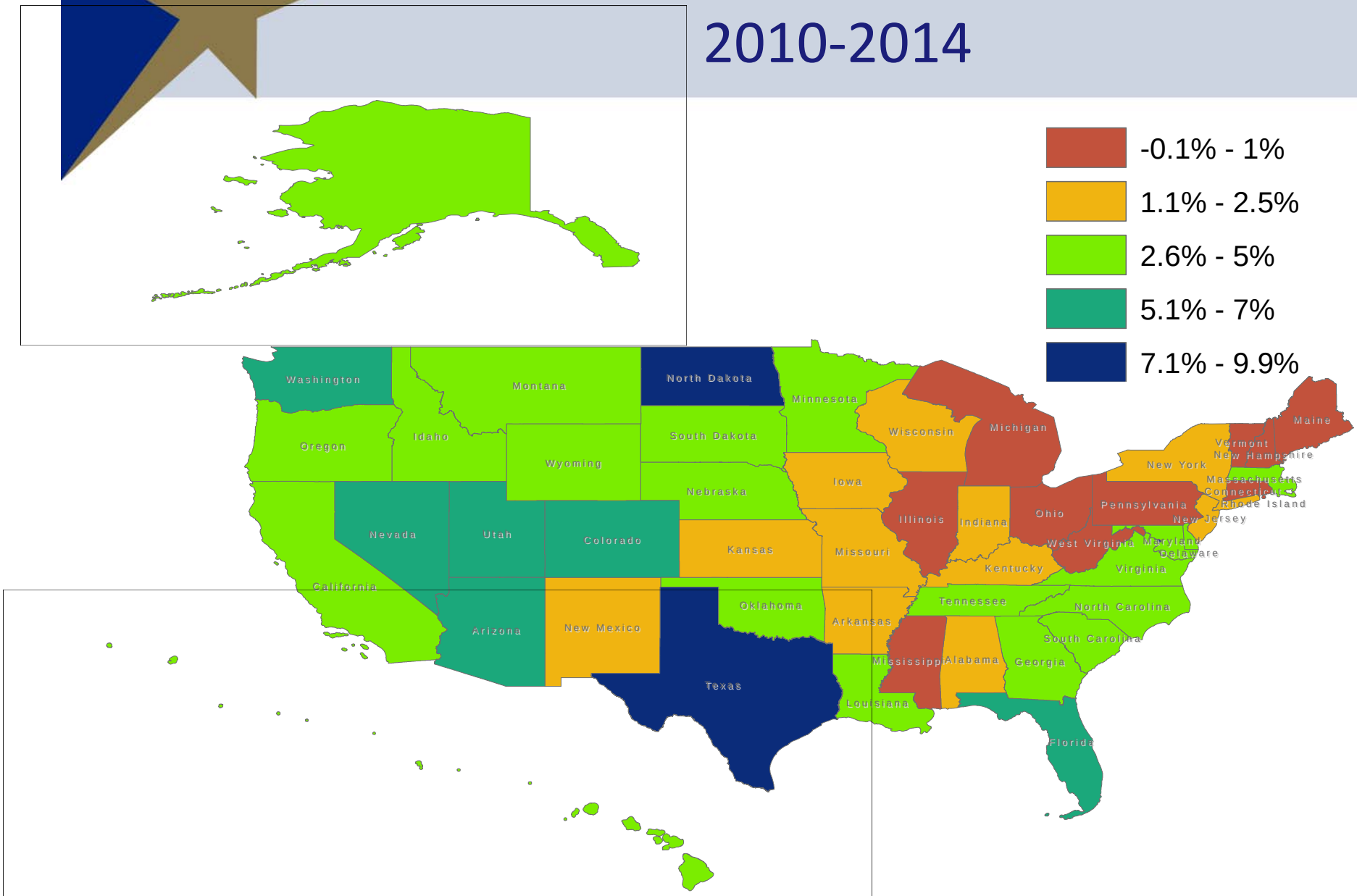

Source: U.S. Census Bureau, Population Estimates, 2014

Estimated Percent Change of the Total Population by County, Texas, 2010 to 2014

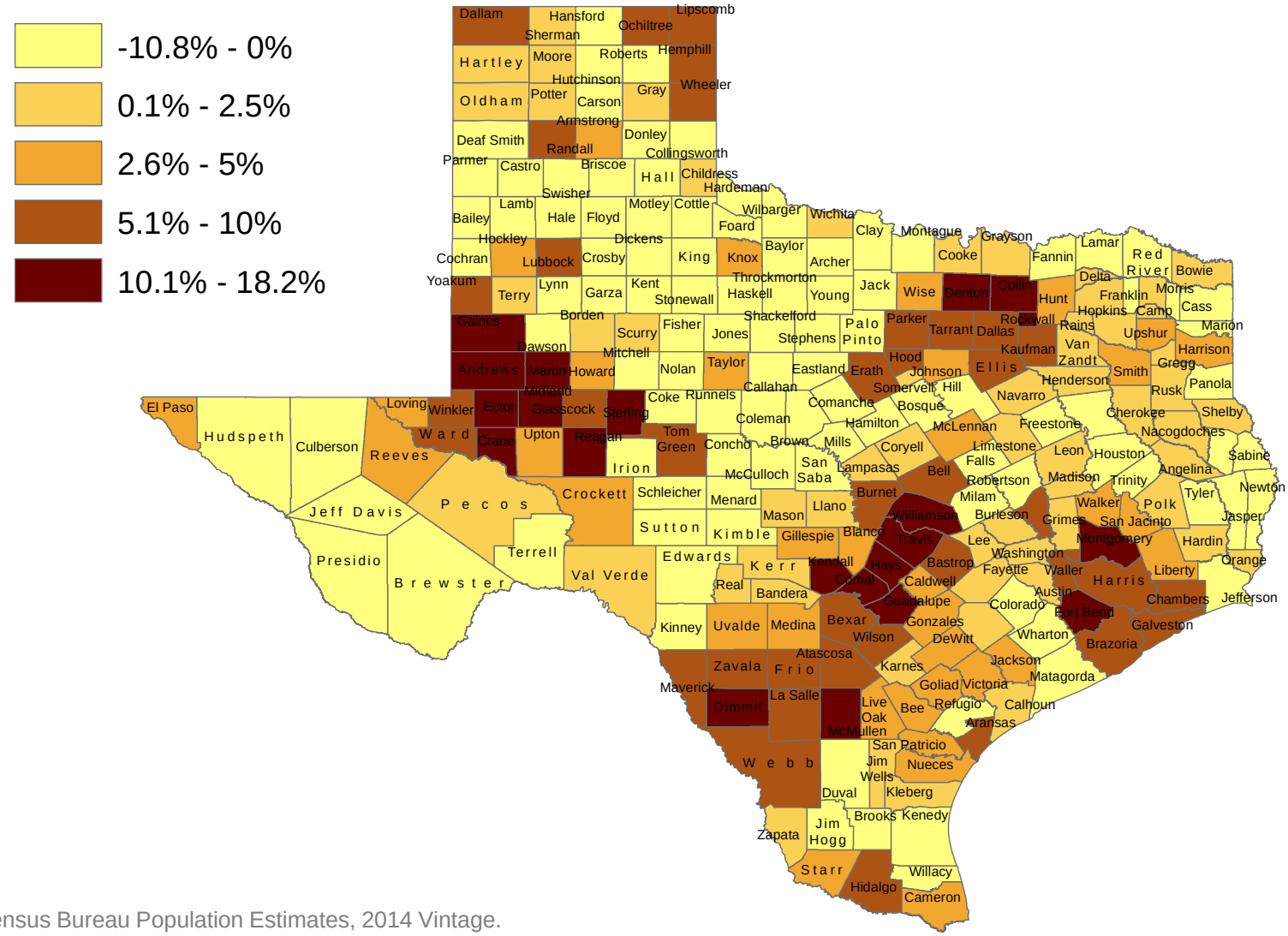

Source: U.S. Census Bureau Population Estimates, 2014 Vintage.

Counties with the most Numeric Change 2010-2014

Rank	County	State	2010-2014 Population Change	2010-2014 Percent Change	Percent of Change from Net Migration
1	Harris	Texas	348,359	8.5%	46.6%
2	Los Angeles	California	298,041	3.0%	1.2%
3	Maricopa	Arizona	269,834	7.1%	55.3%
4	San Diego	California	168,123	5.4%	39.0%
5	Miami-Dade	Florida	164,857	6.6%	68.7%
6	Dallas	Texas	151,002	6.4%	33.4%
7	King	Washington	148,711	7.7%	64.1%
8	Bexar	Texas	141,092	8.2%	56.0%
9	Riverside	California	139,514	6.4%	51.8%
10	Tarrant	Texas	135,823	7.5%	48.7%
11	Orange	California	135,246	4.5%	38.1%
12	Travis	Texas	126,844	12.4%	63.0%
13	Broward	Florida	121,087	6.9%	76.7%
14	Clark	Nevada	118,412	6.1%	55.6%
15	Kings	New York	117,084	4.7%	5.6%
16	Santa Clara	California	112,933	6.3%	46.5%
17	Orange	Florida	107,047	9.3%	66.1%
18	Collin	Texas	102,890	13.2%	70.6%
19	Alameda	California	100,660	6.7%	58.4%
20	Fort Bend	Texas	100,448	17.2%	76.0%
21	Wake	North Carolina	97,673	10.8%	65.5%
22	Mecklenburg	North Carolina	92,873	10.1%	60.5%
23	Queens	New York	91,041	4.1%	26.3%
24	Denton	Texas	90,759	13.7%	69.9%

Source: U.S. Census Bureau Population Estimates, 2014 Vintage.

U.S. Job Growth, 2004-2014

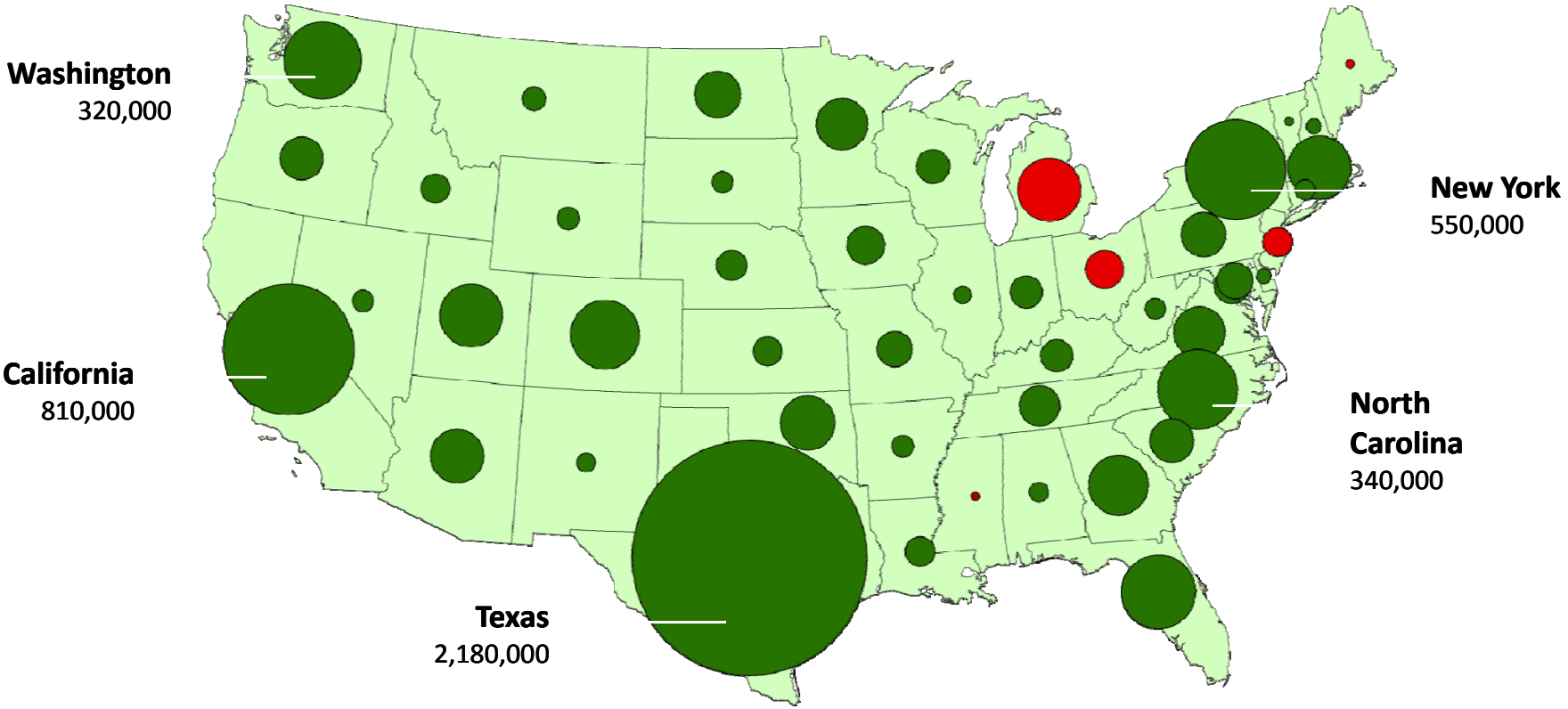

Leads U.S. Job Growth, 2004-2014

Percentage of Total U.S. Job Gains Attributable to each State

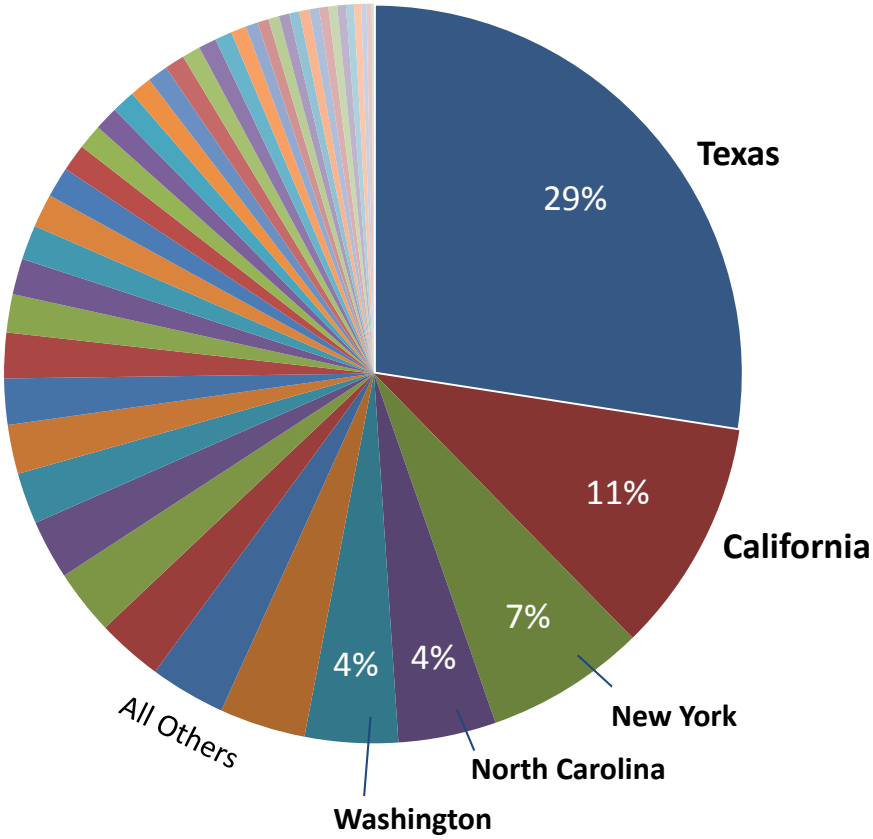

Percent of Families Living Below Poverty Level by State, 2009-2013

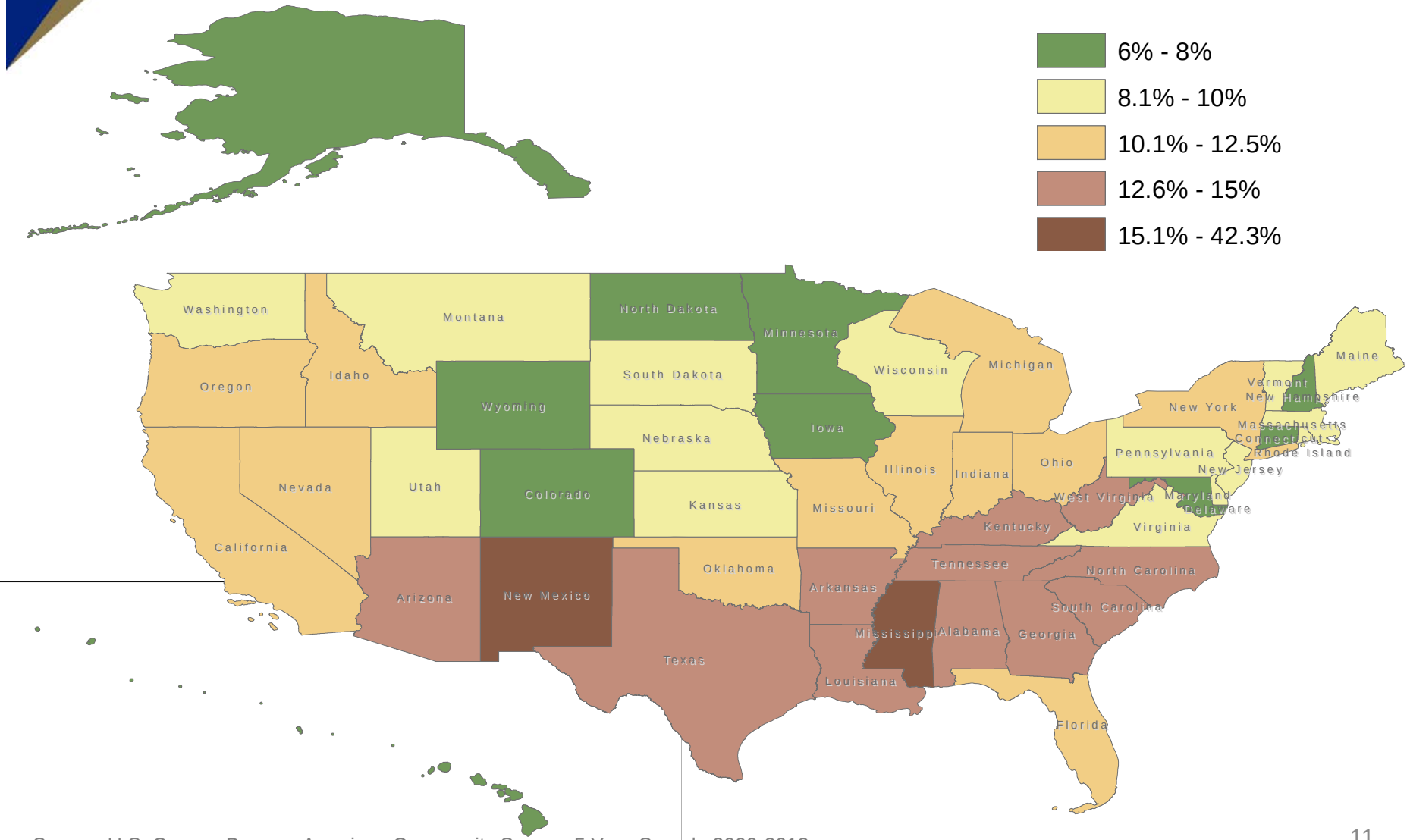

Source: U.S. Census Bureau, American Community Survey, 5 Year Sample 2009-2013.

Percent of the population living below poverty, Census Tracts, Metroplex, Texas, 2009-2013

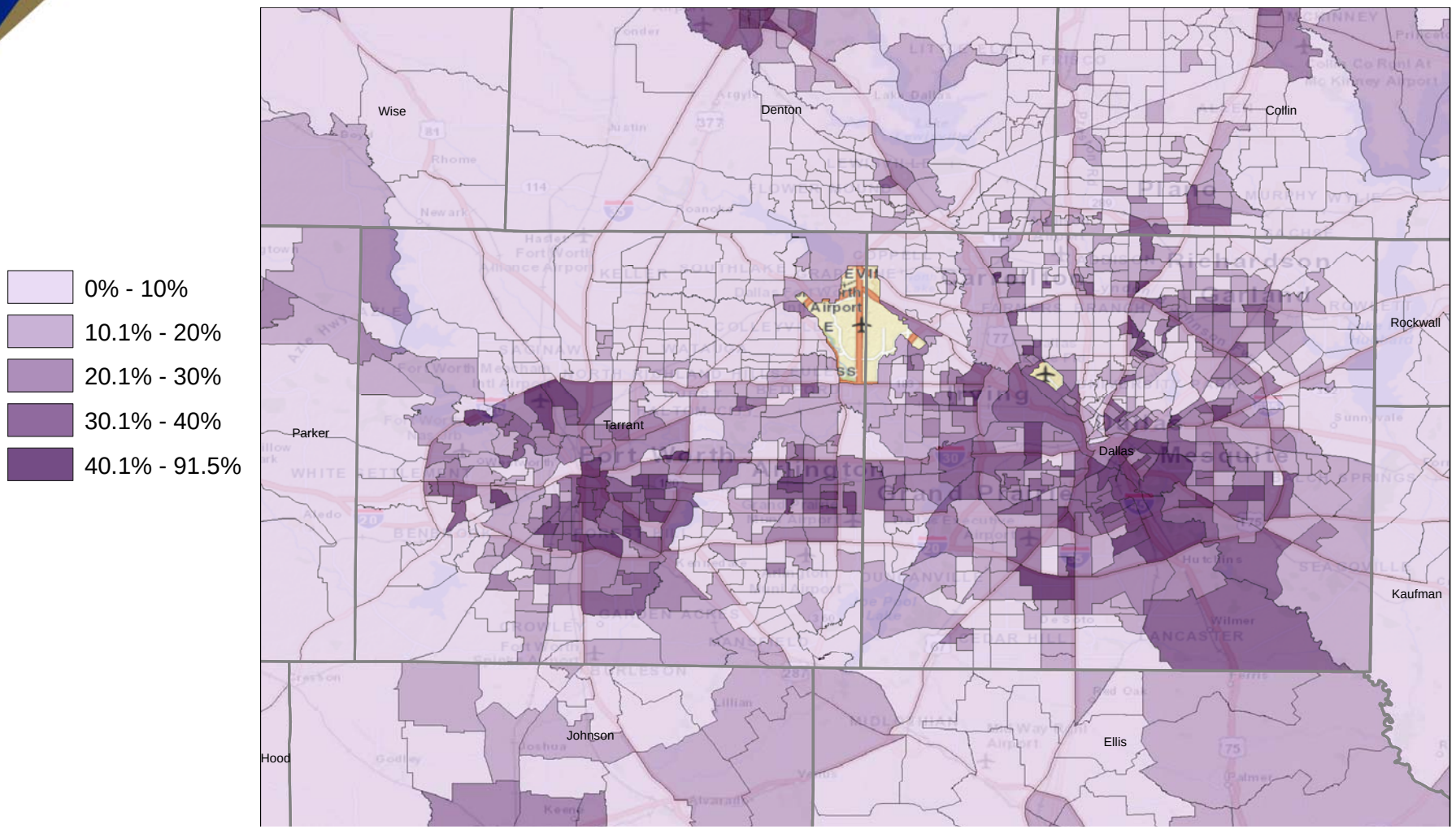

Source: U.S. Census Bureau, American Community Survey, 5 Year Sample 2009-2013.

Median Family Income by State, 2009-2013

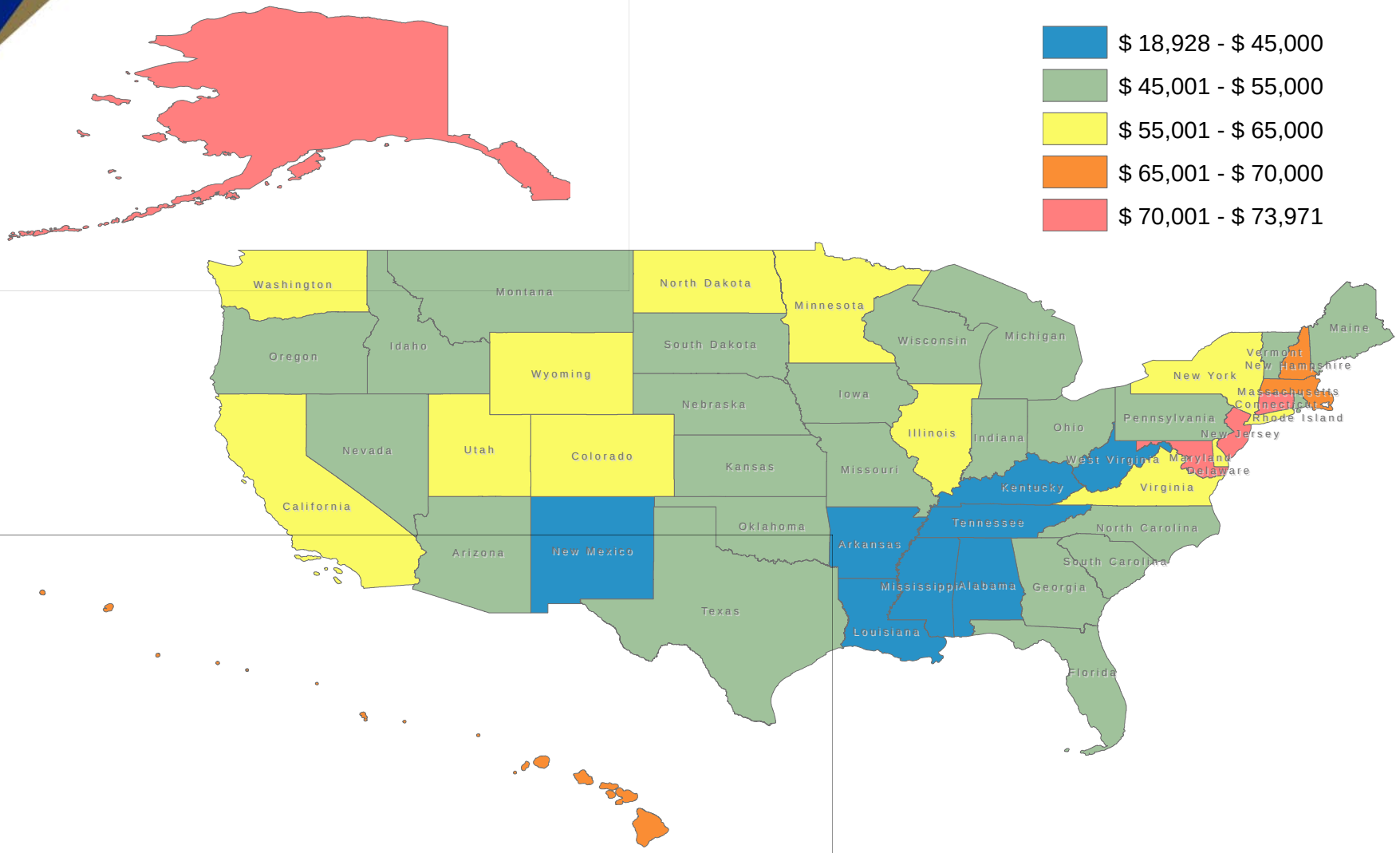

Source: U.S. Census Bureau, American Community Survey, 5 Year Sample 2009-2013.

Percent of the Population without Health Insurance by State, 2009-2013

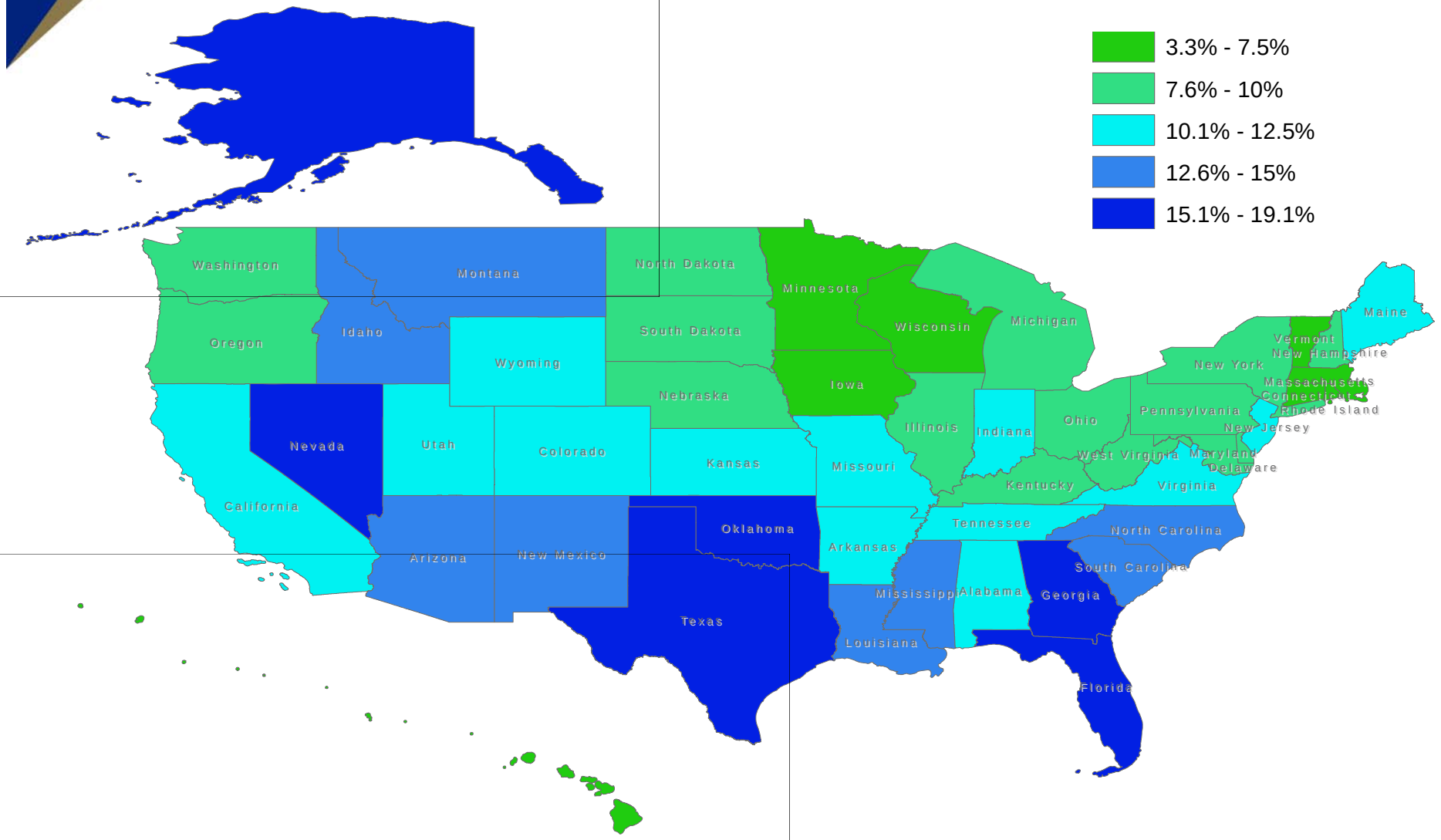

Source: U.S. Census Bureau, American Community Survey, 5 Year Sample 2009-2013.

Percent of the Labor Force Self-Employed by State, 2009-2013

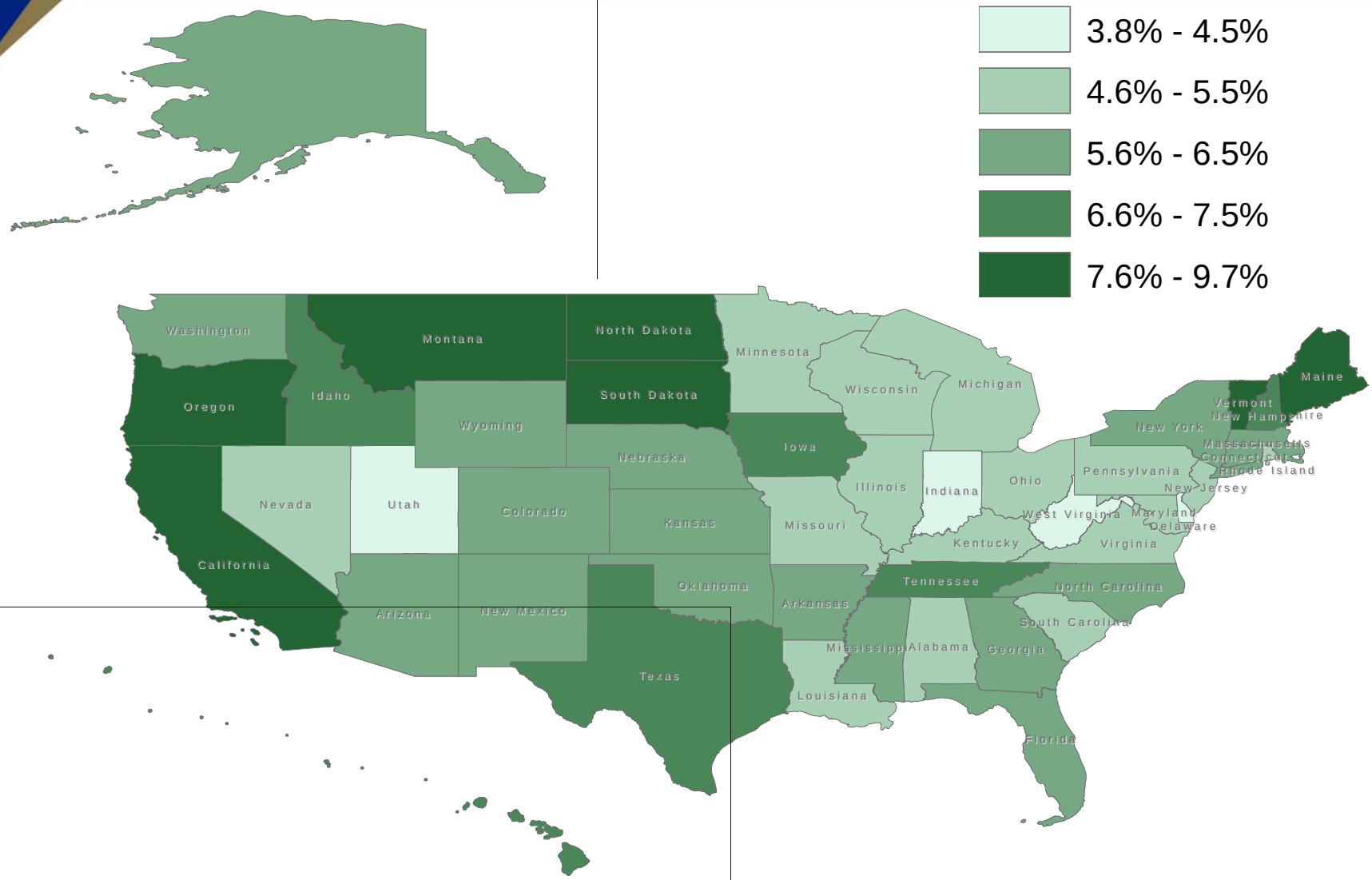

Source: U.S. Census Bureau, American Community Survey, 5 Year Sample 2009-2013.

Percent of the Population that is Hispanic by State, 2009-2013

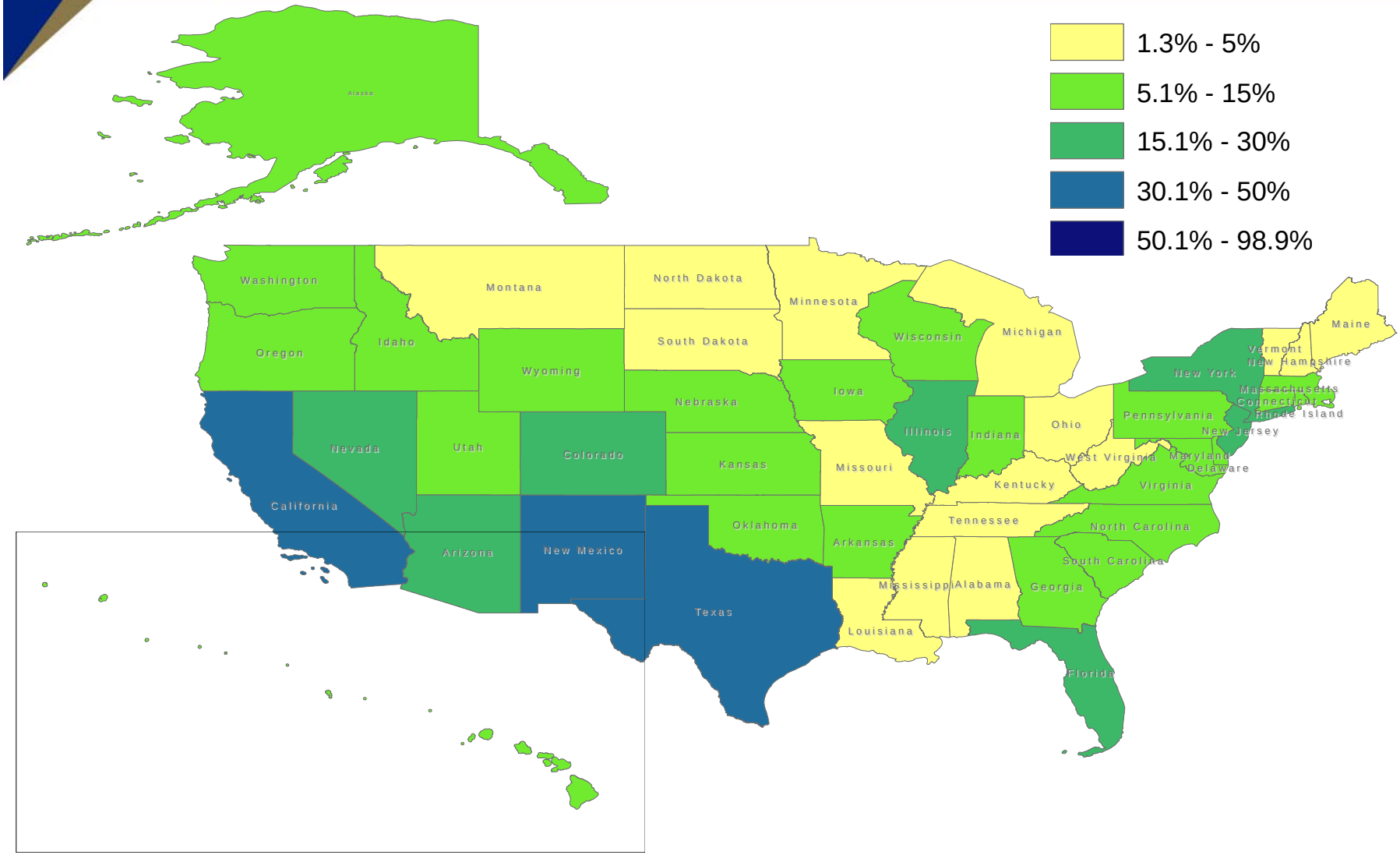

Source: U.S. Census Bureau, American Community Survey, 5 Year Sample 2009-2013.

Percent of the population that is Hispanic, Census Tracts, Metroplex Area, Texas, 2009-2013

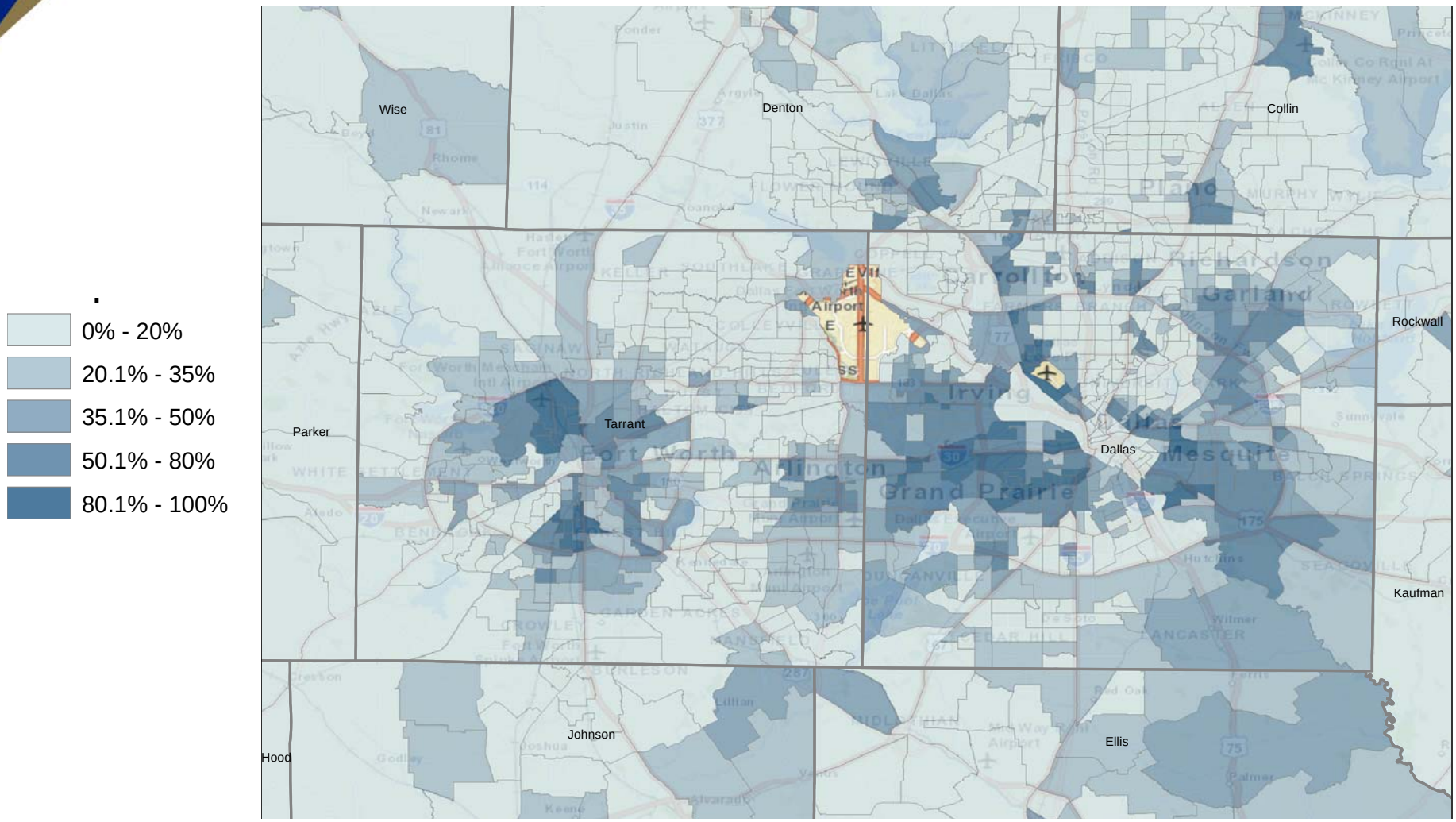

Source: U.S. Census Bureau, American Community Survey, 5 Year Sample 2009-2013.

Percent of the Population that is Black by State, 2009-2013

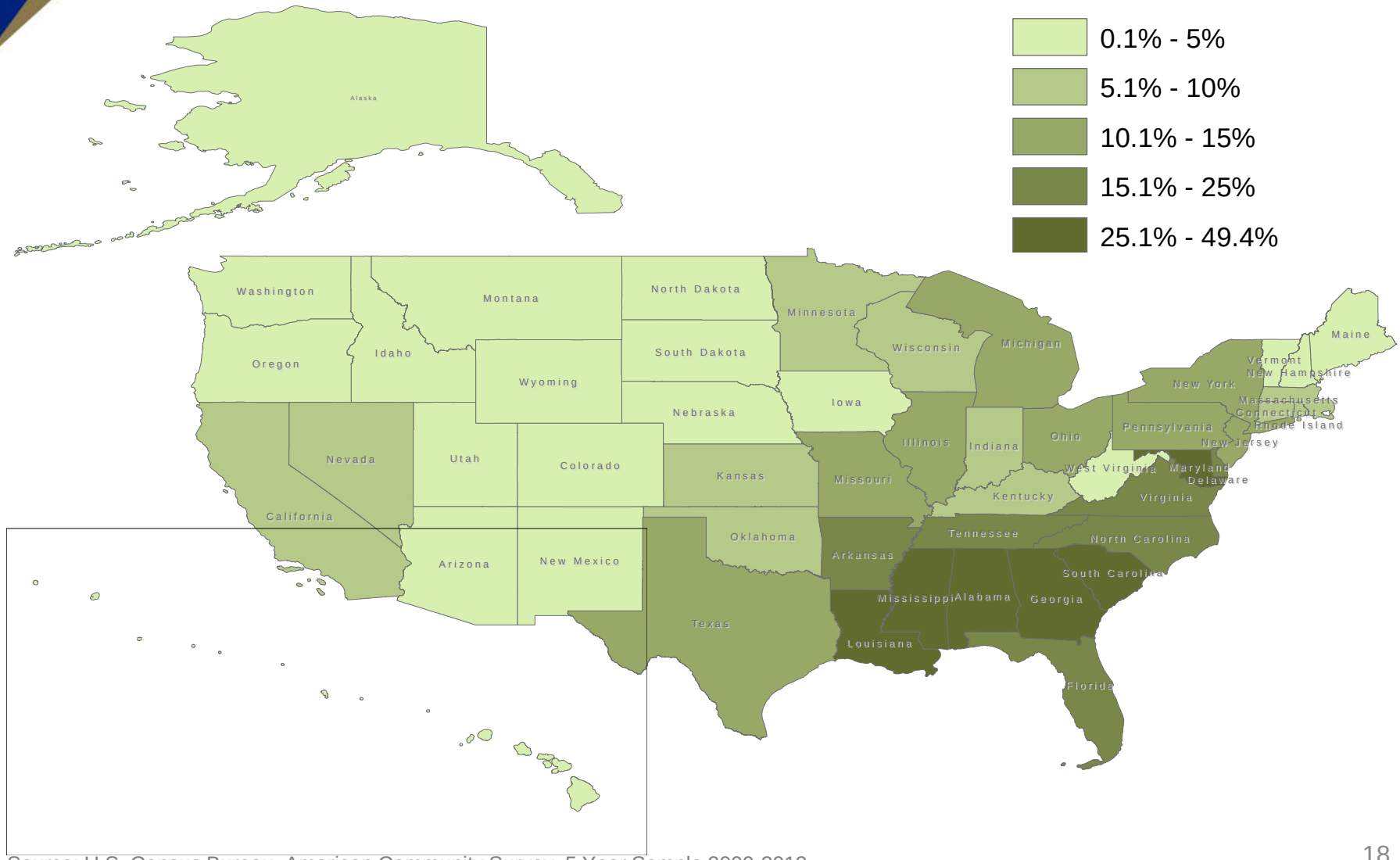

Source: U.S. Census Bureau, American Community Survey, 5 Year Sample 2009-2013.

Percent of the population that is Black/African American, Census Tracts, Metroplex Area, Texas, 2009-2013

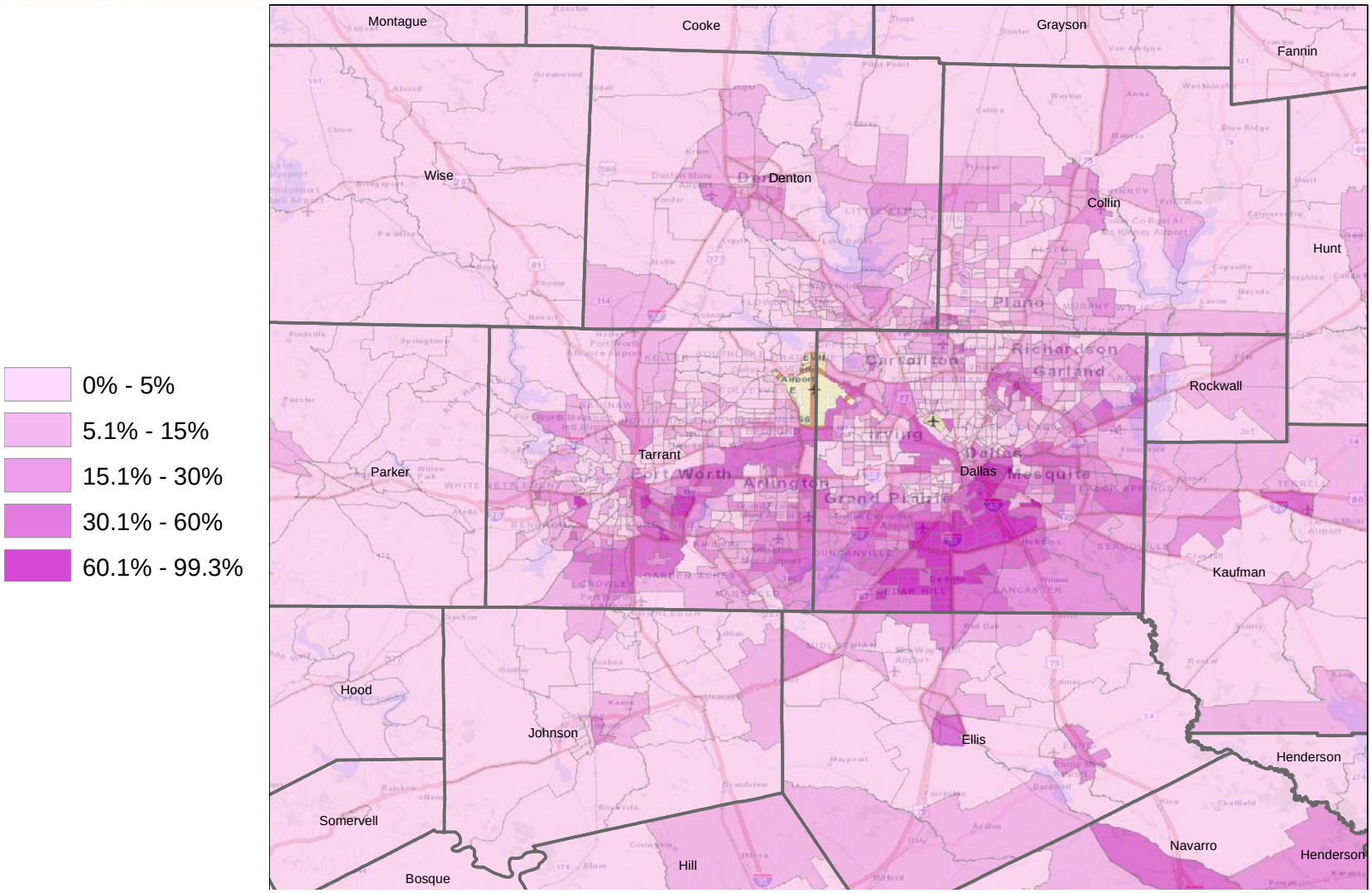

Source: U.S. Census Bureau, American Community Survey, 5 Year Sample 2009-2013.

Percent of the Population that is Asian by State, 2009-2013

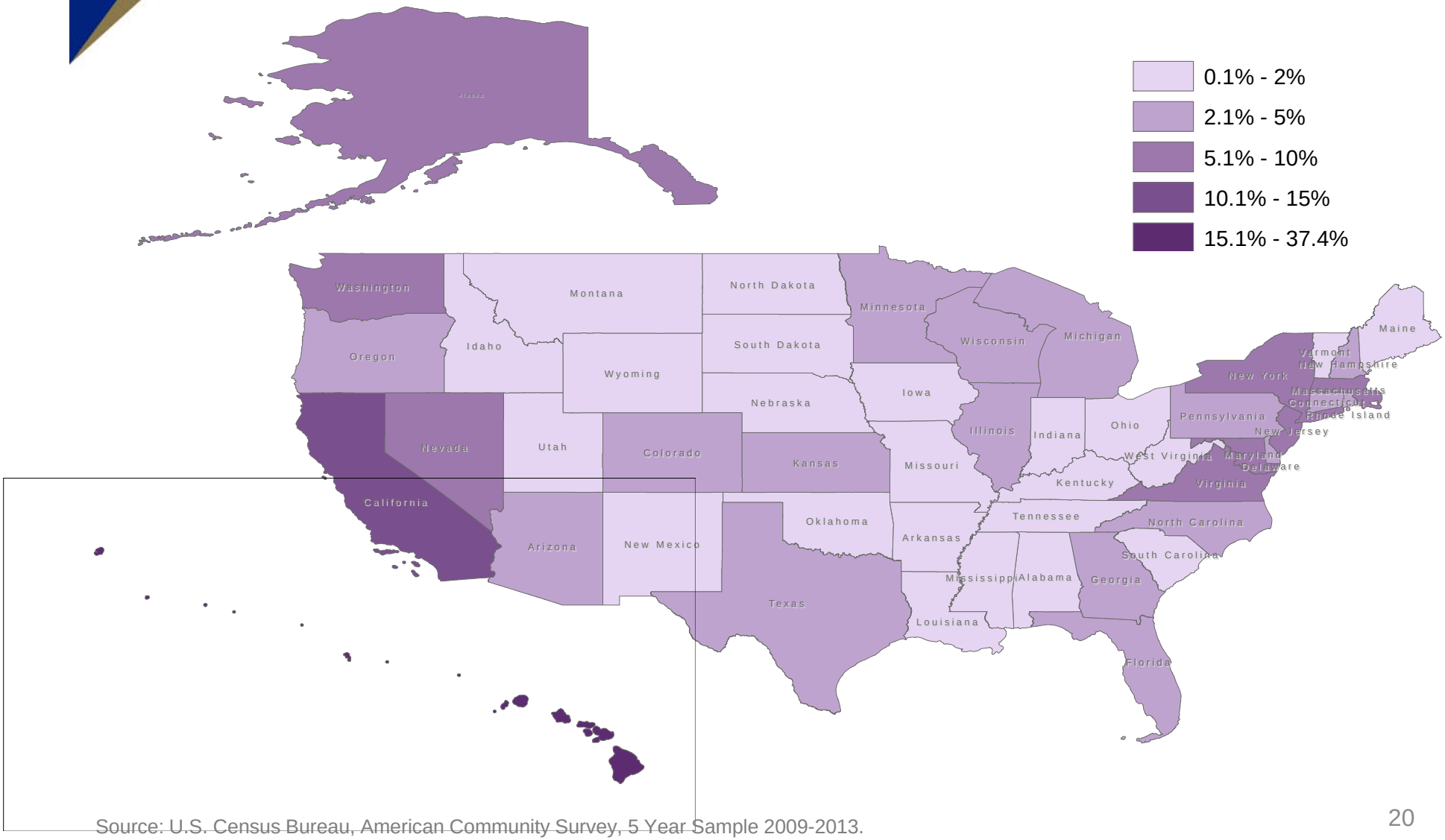

Source: U.S. Census Bureau, American Community Survey, 5 Year Sample 2009-2013.

Percent of the population that is Asian, Census Tracts, Metroplex Area, Texas, 2009-2013

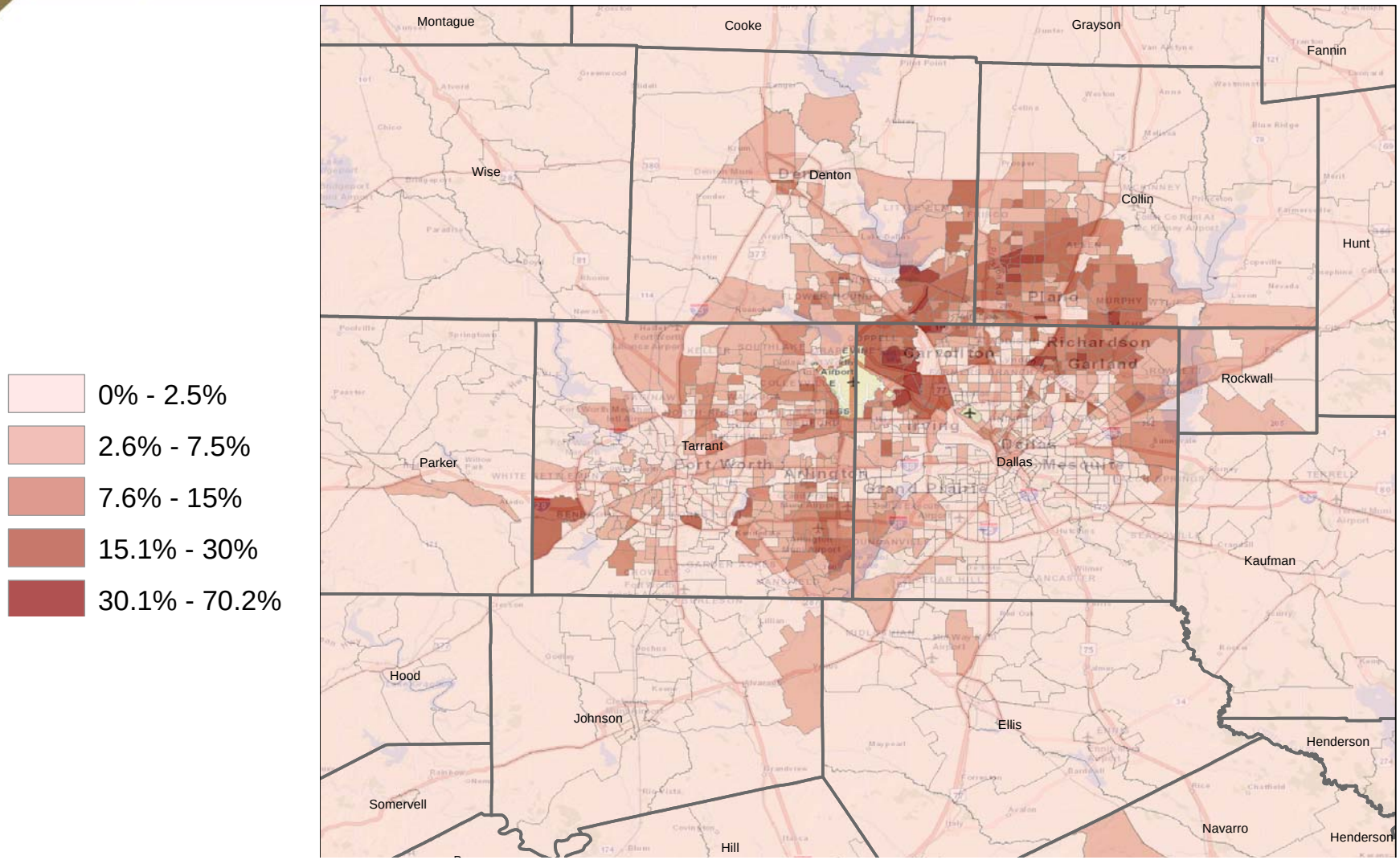

Source: U.S. Census Bureau, American Community Survey, 5 Year Sample 2009-2013.

Percent of the Population that is Foreign-Born by State, 2009-2013

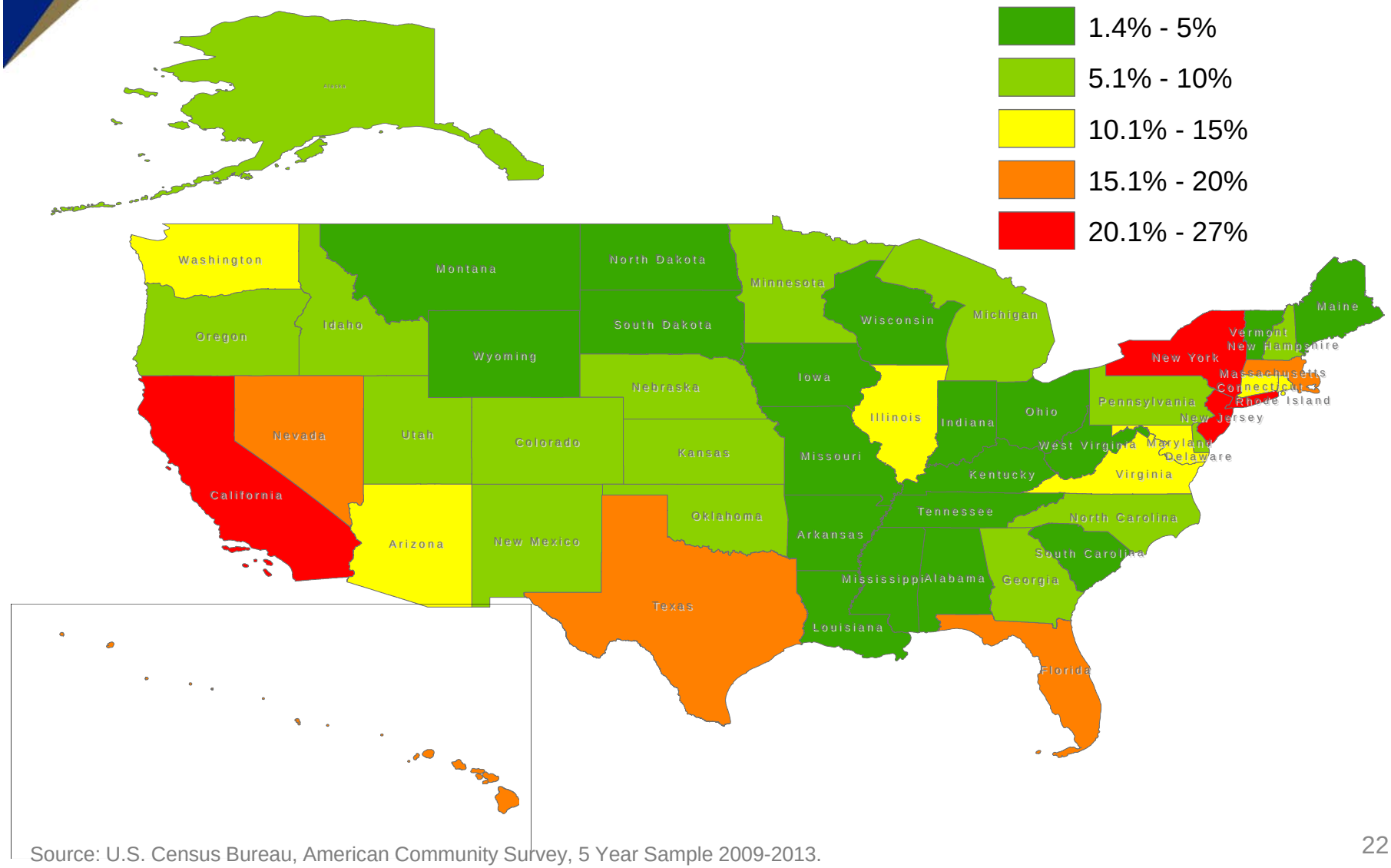

Source: U.S. Census Bureau, American Community Survey, 5 Year Sample 2009-2013.

Percent of the population that is foreign born, Census Tracts, Metroplex Area, Texas, 2009 -2013

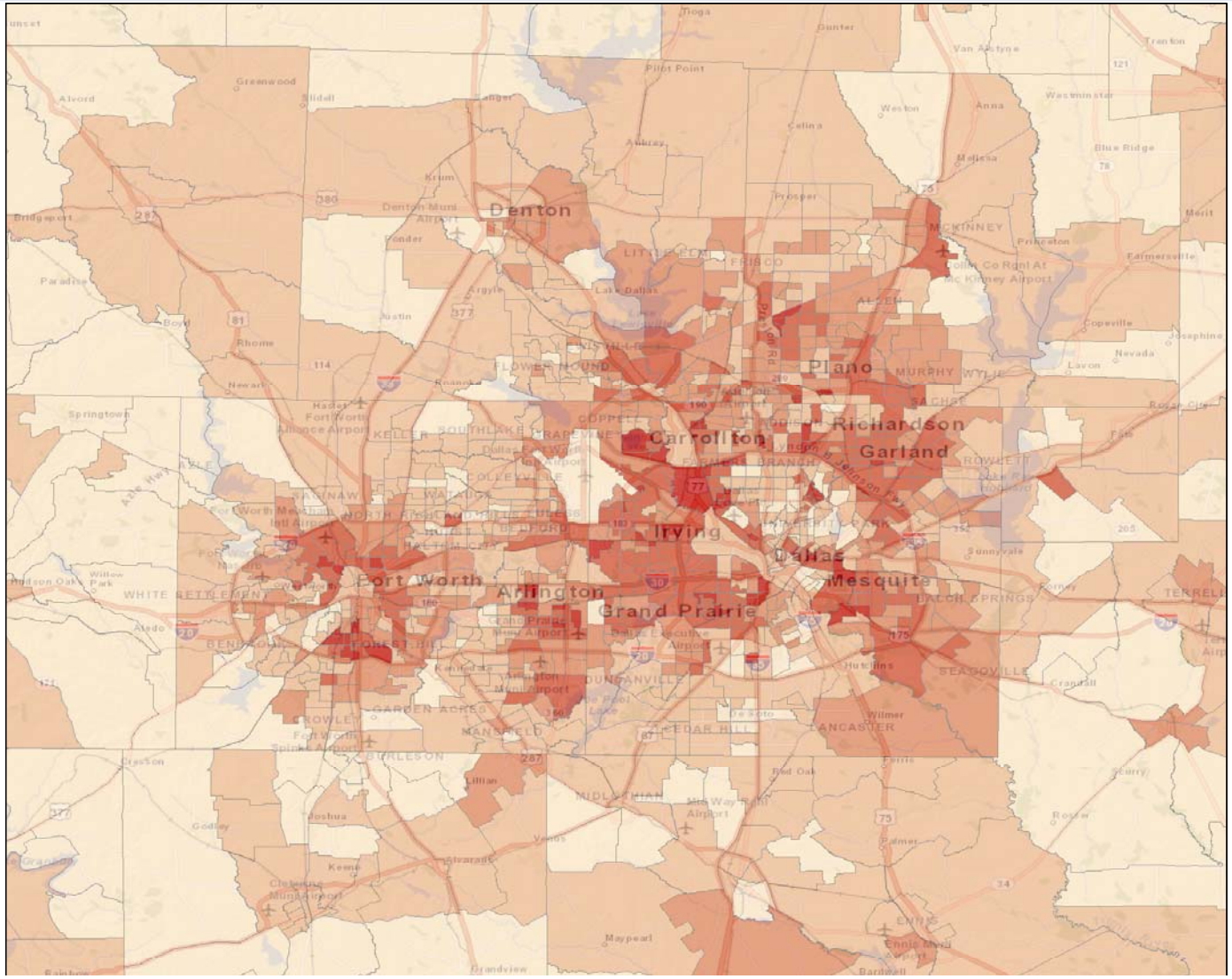

Source: U.S. Census Bureau, American Community Survey, 5 Year Sample 2009-2013.

Percent of population speaking a language other than English at home and speak English less than very well, Census Tracts, Metroplex Area, Texas, 2009-2013

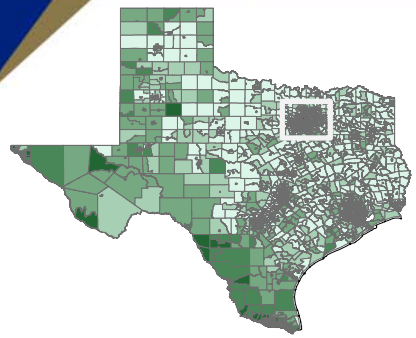

- 0% - 5%
- 5.1% - 10%
- 10.1% - 20%
- 20.1% - 40%
- 40.1% - 77.9%

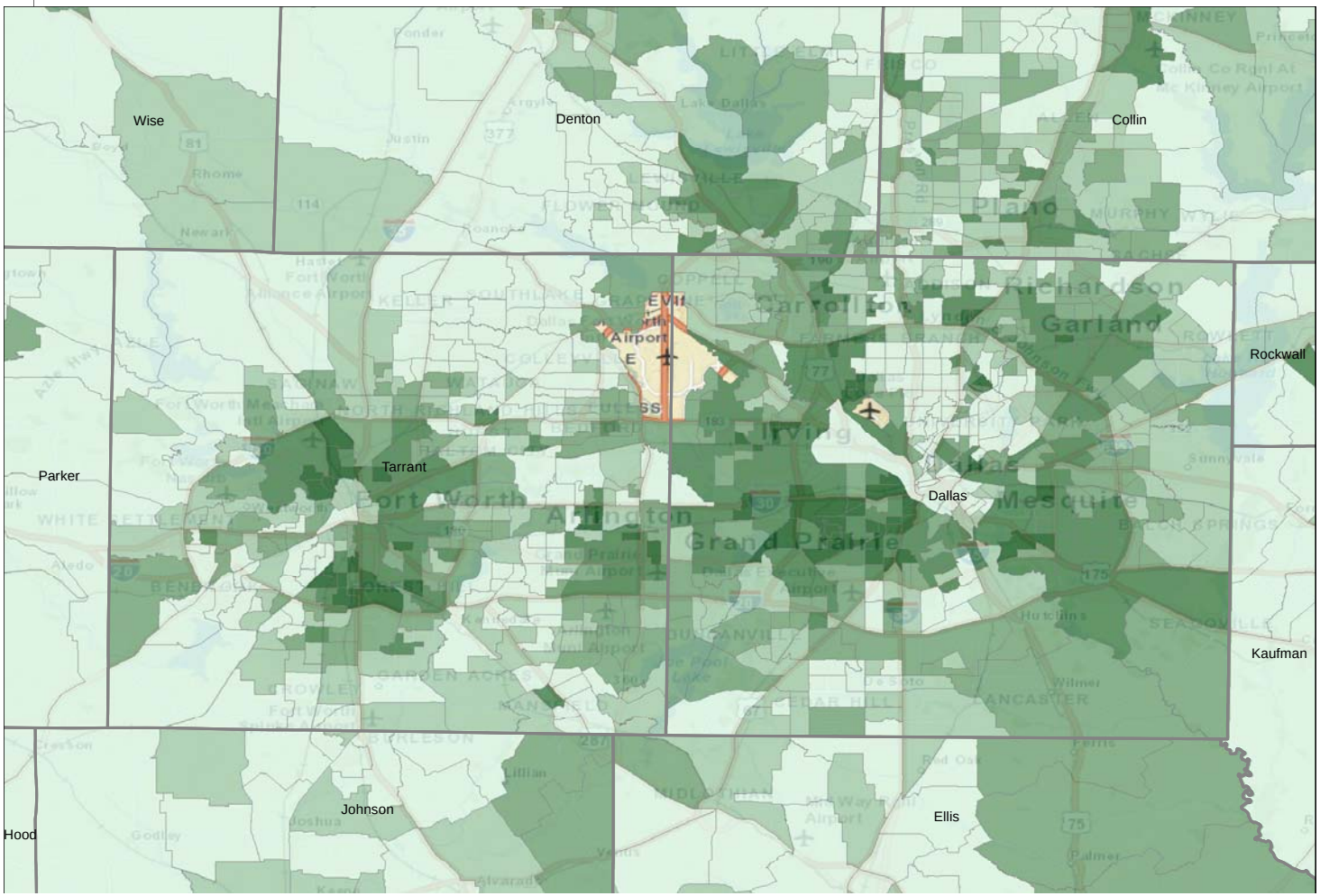

Source: U.S. Census Bureau, American Community Survey, 2009-2013 5-Year Sample

Number of Recent Non-Citizen Immigrants by World Area of Birth in the Top 10 Immigration Receiving States, 2013

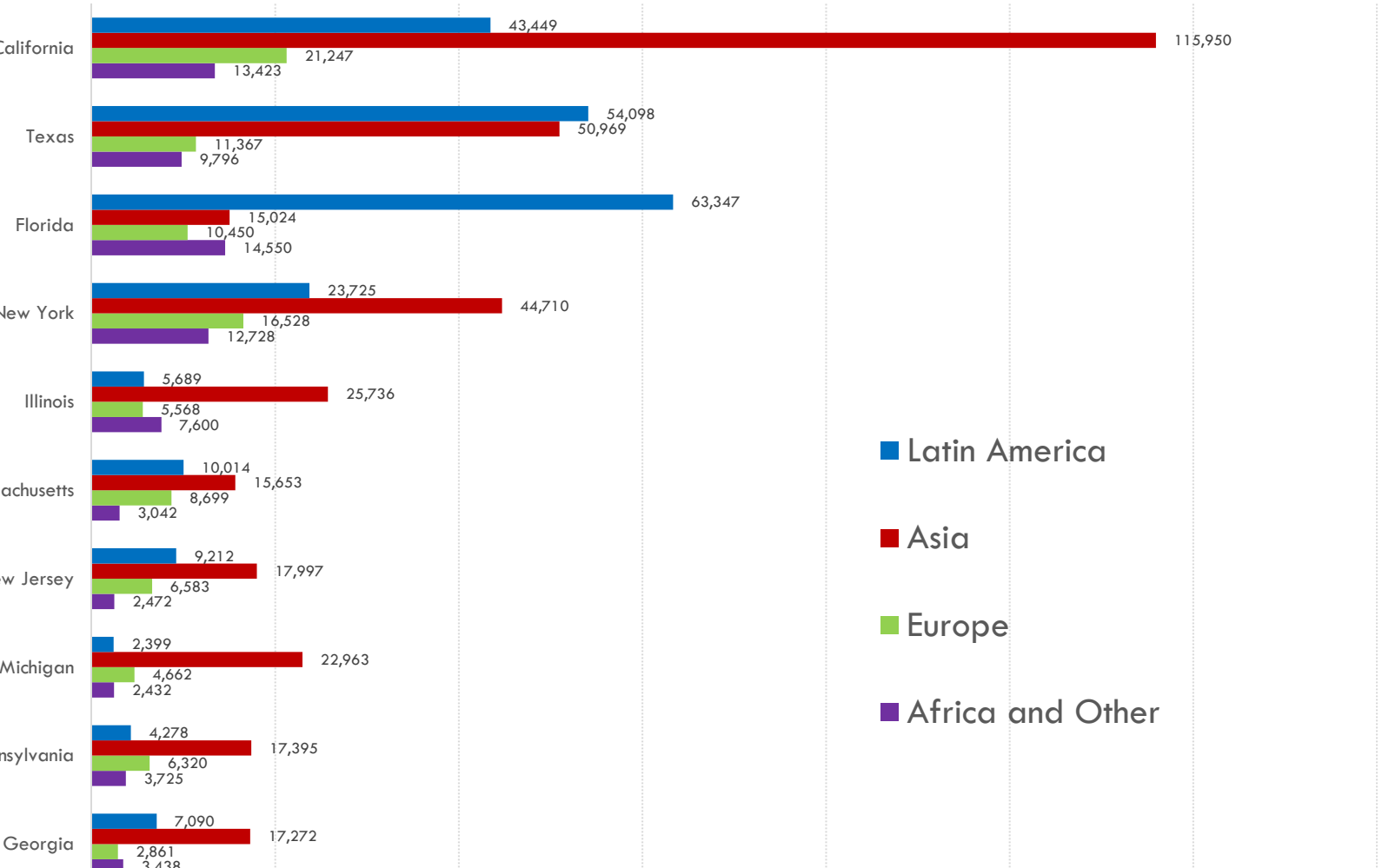

Percent of Foreign-Born Population from Asian Countries by State, 2009-2013

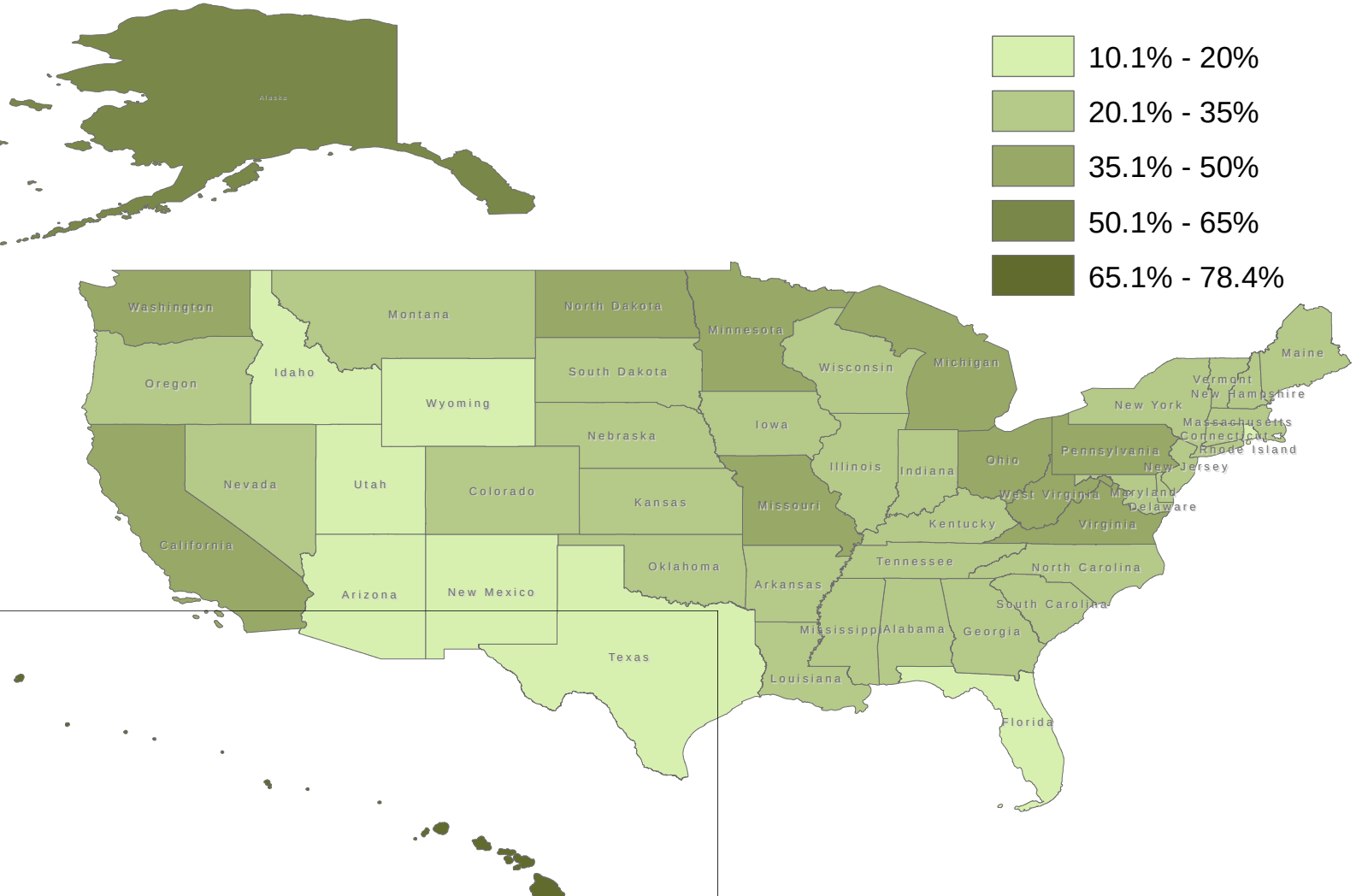

Percent of Foreign Born-Population from European Countries by State, 2009-2013

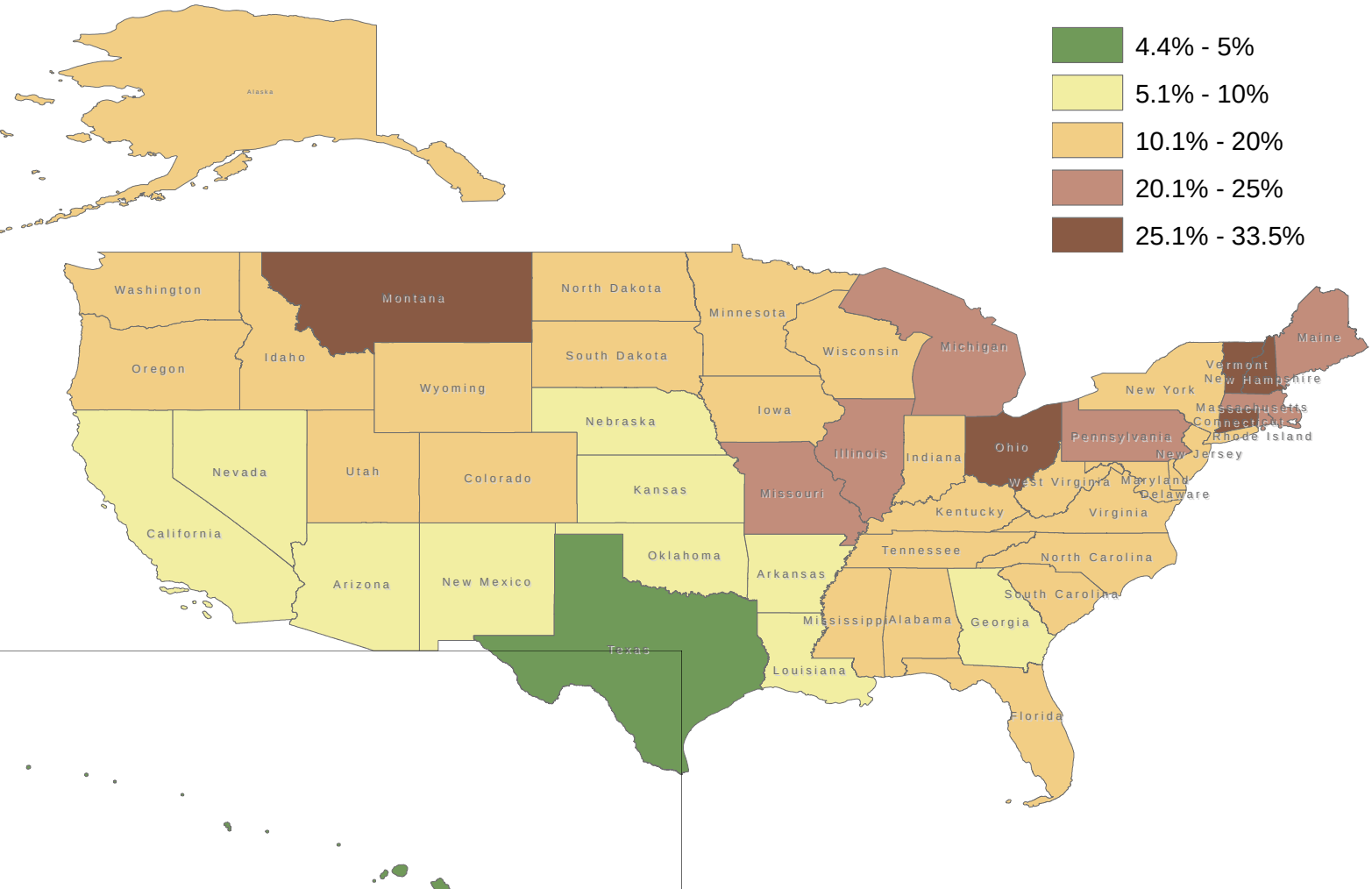

Percent of Foreign-Born Population from Latin American Countries by State, 2009-2013

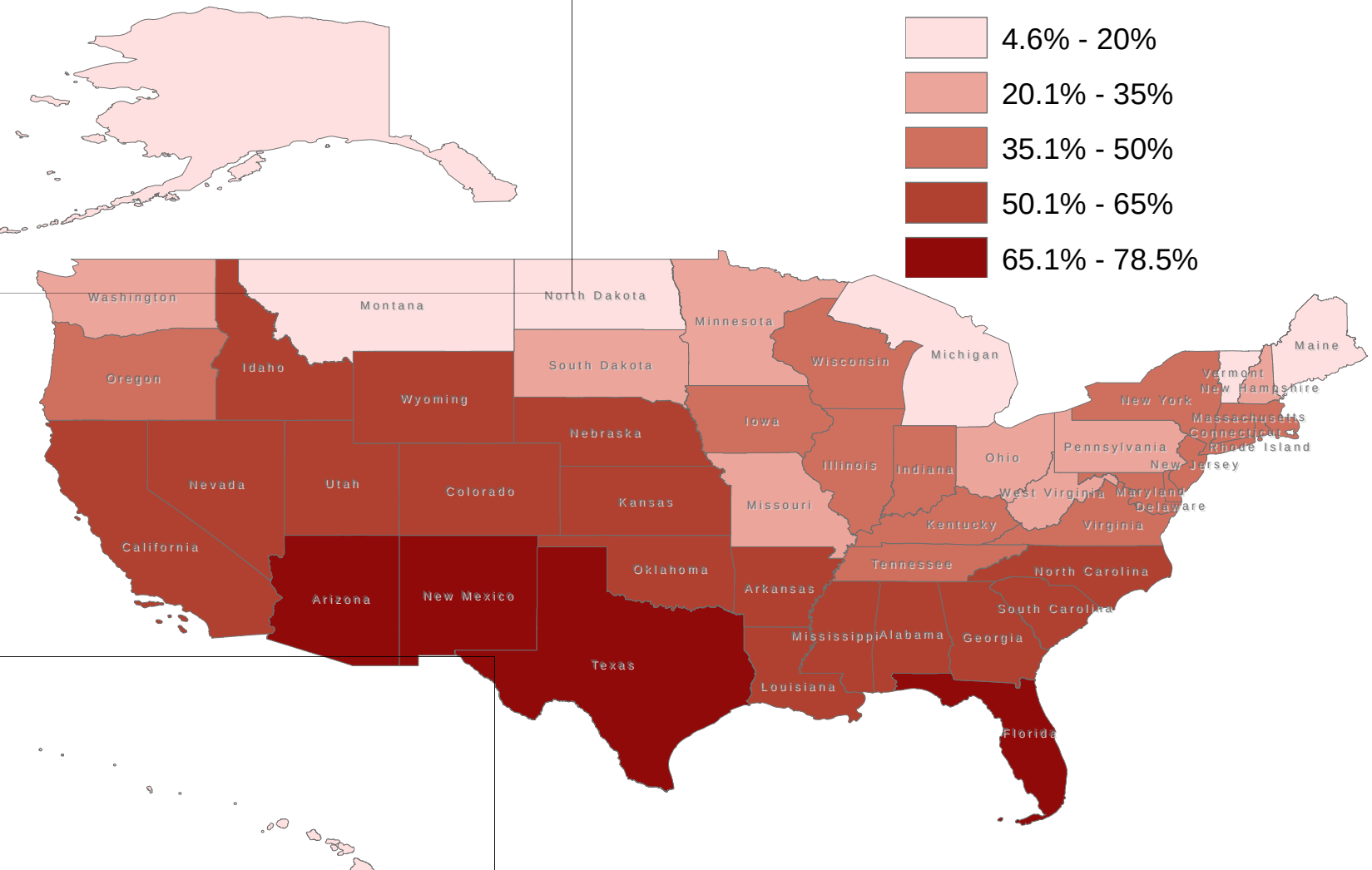

Unauthorized Immigrant Population, by State, 2012

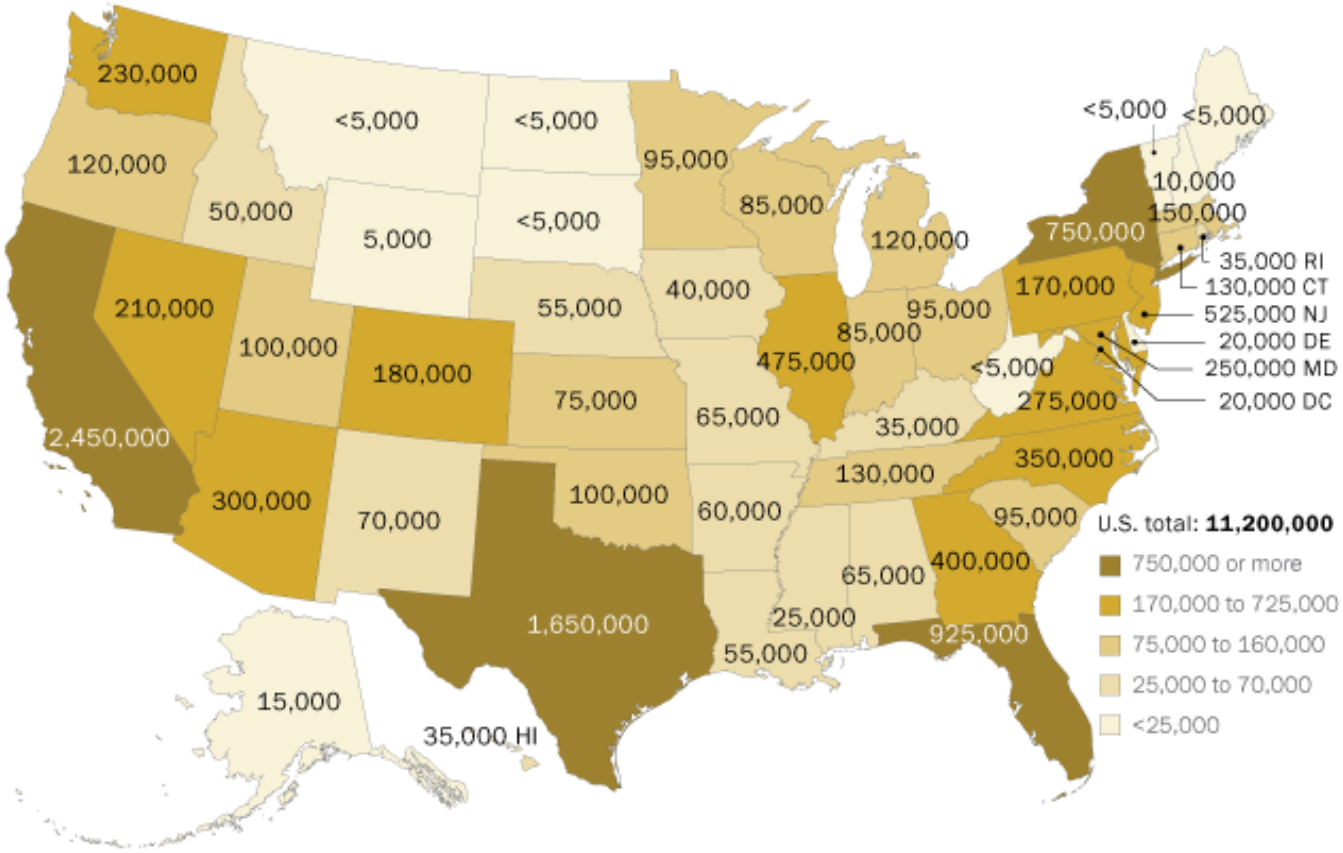

Note: Population figures are rounded.

Source: Pew Research Center estimates for 2012 based on augmented American Community Survey data from Integrated Public Use Microdata Series (IPUMS)

Unauthorized Immigrants as Share of Labor Force, by State, 2012

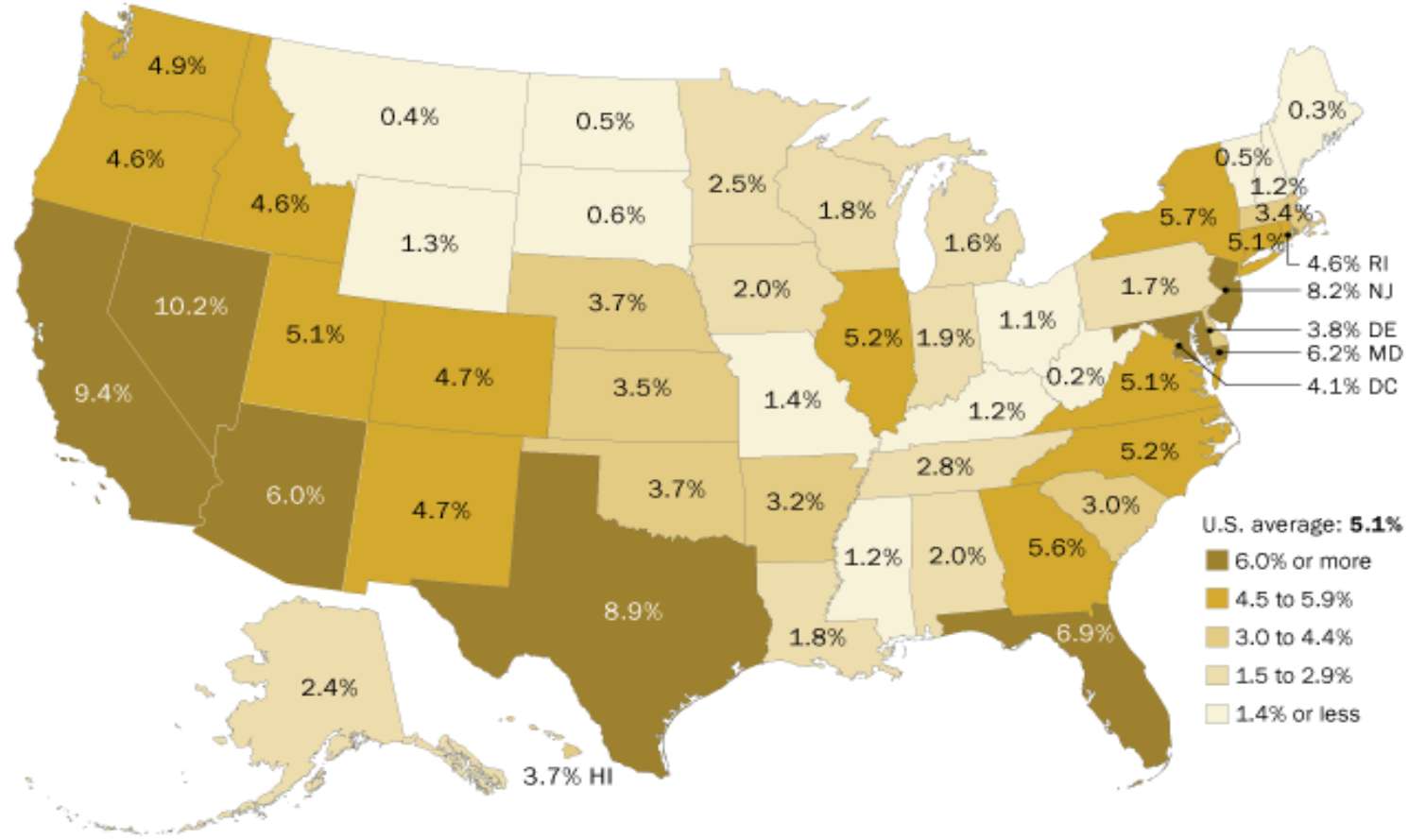

Note: Percentages calculated from unrounded numbers.

Source: Pew Research Center estimates for 2012 based on augmented American Community Survey data from Integrated

Median Age by State, 2008-2013

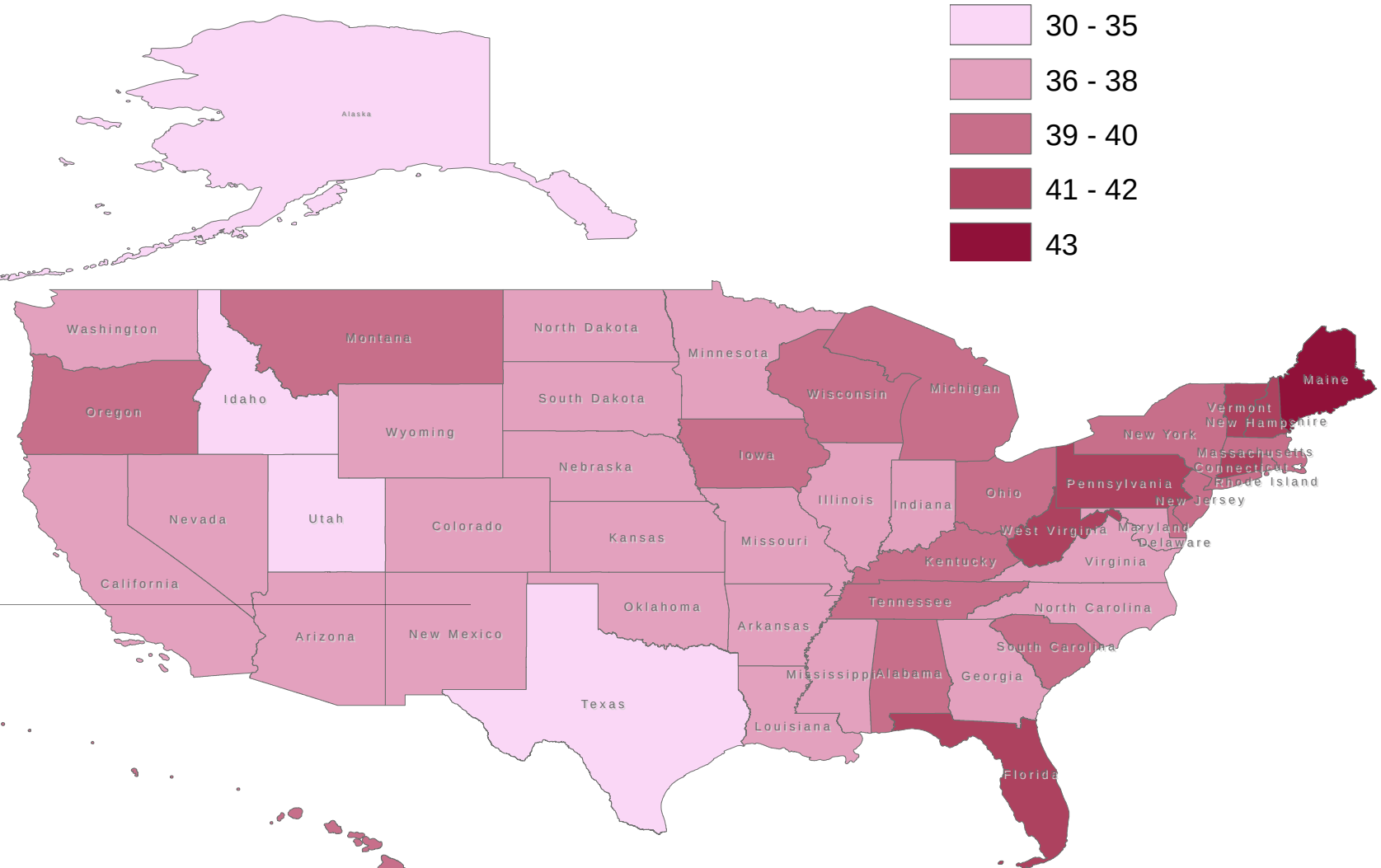

Percent of the Population Aged 65 Years and Older by State, 2009-2013

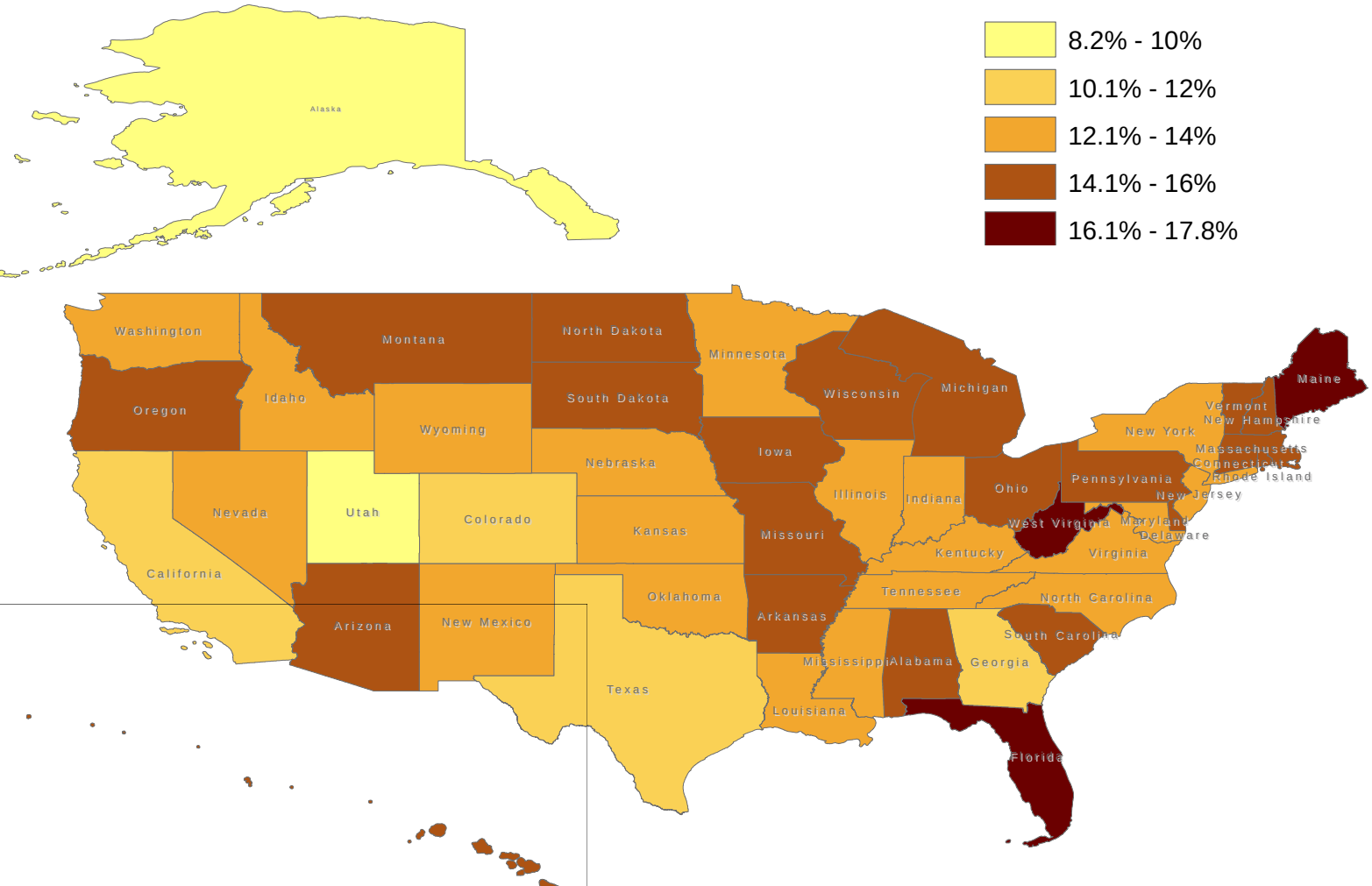

Percent of Housing Units Built in Earlier than 1960, 2008-2013

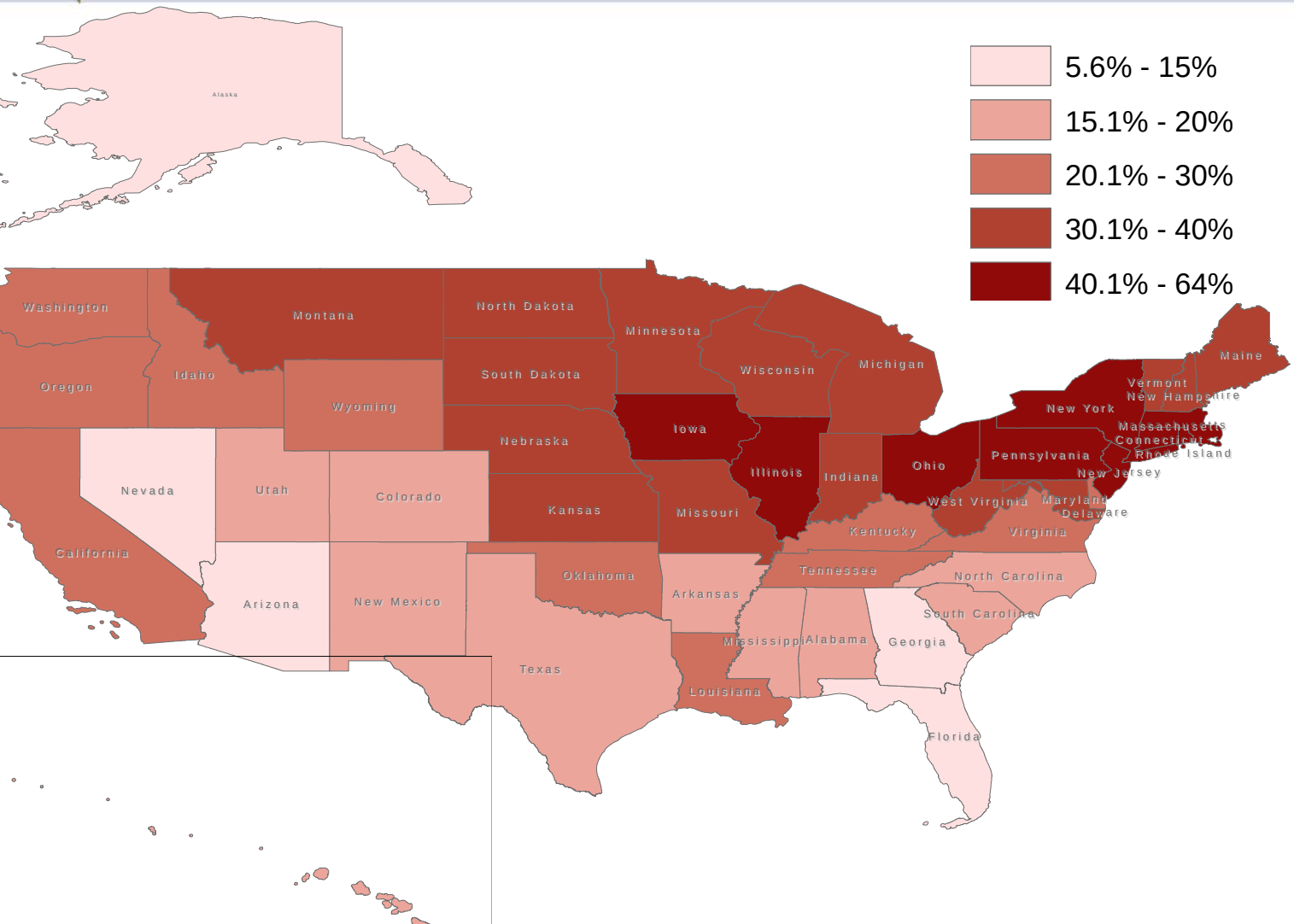

Percent of Housing Units Built Before 1960, Census Tracts, Metroplex Area, Texas, 2009-2013

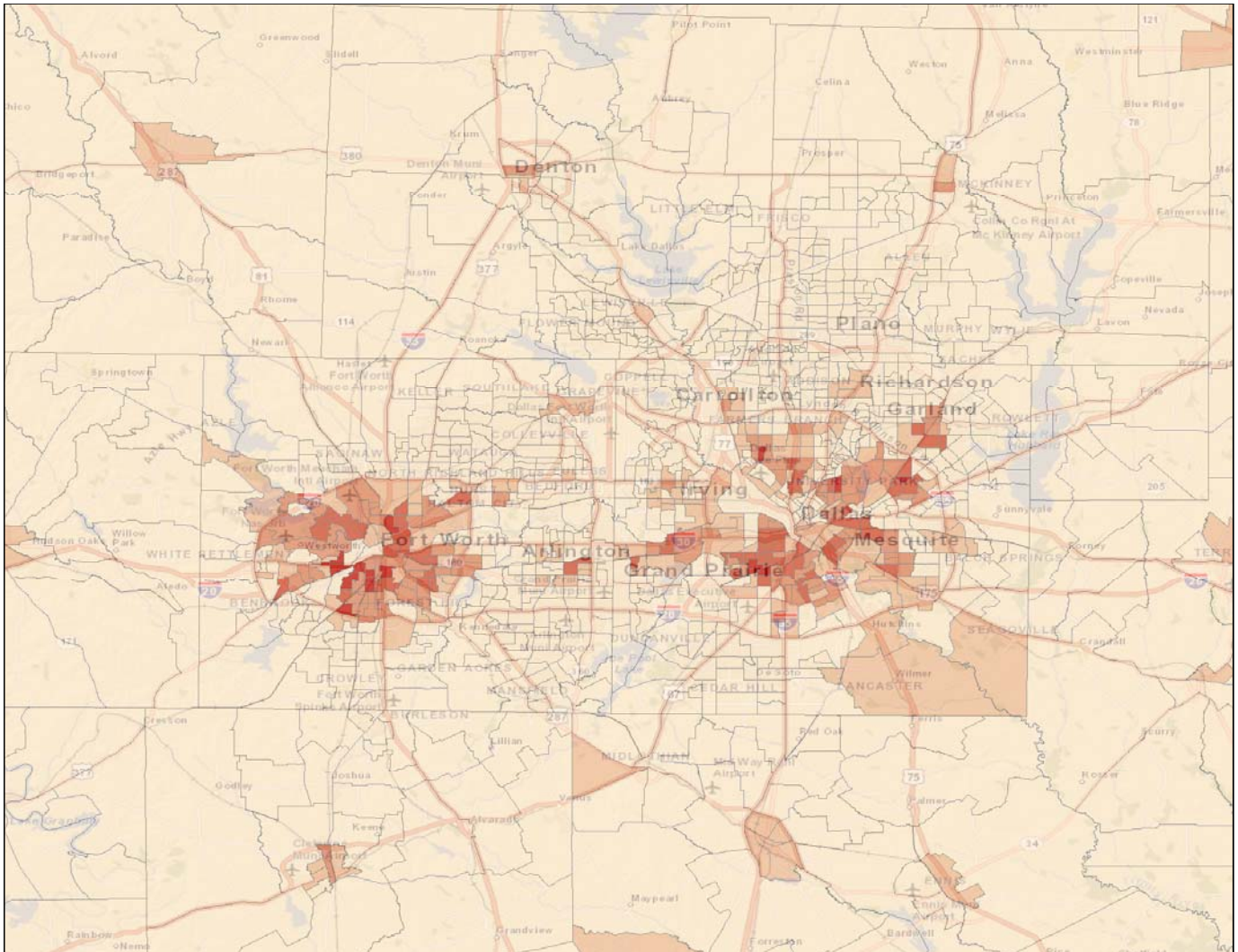

0% - 25%

25.1% - 45%

45.1% - 65%

65.1% - 80%

80.1% - 100%

Percent of Housing Units Built Between 1960 and 1999, Census Tracts, Metroplex Area, Texas, 2009-2013

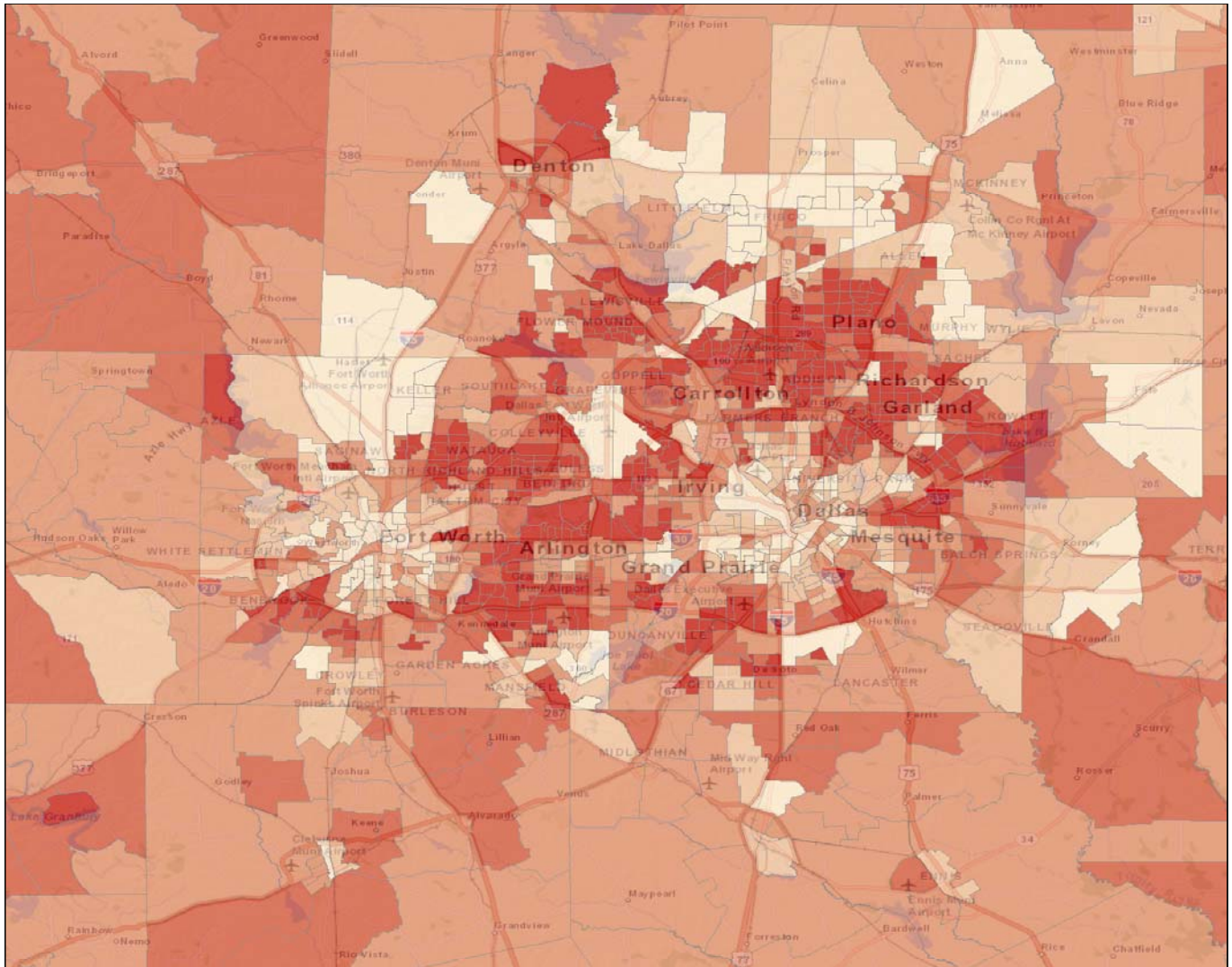

0% - 25%

25.1% - 45%

45.1% - 65%

65.1% - 80%

80.1% - 100%

Percent of Housing Units Built After 1999, Census Tracts, Metroplex Area, Texas, 2009-2013

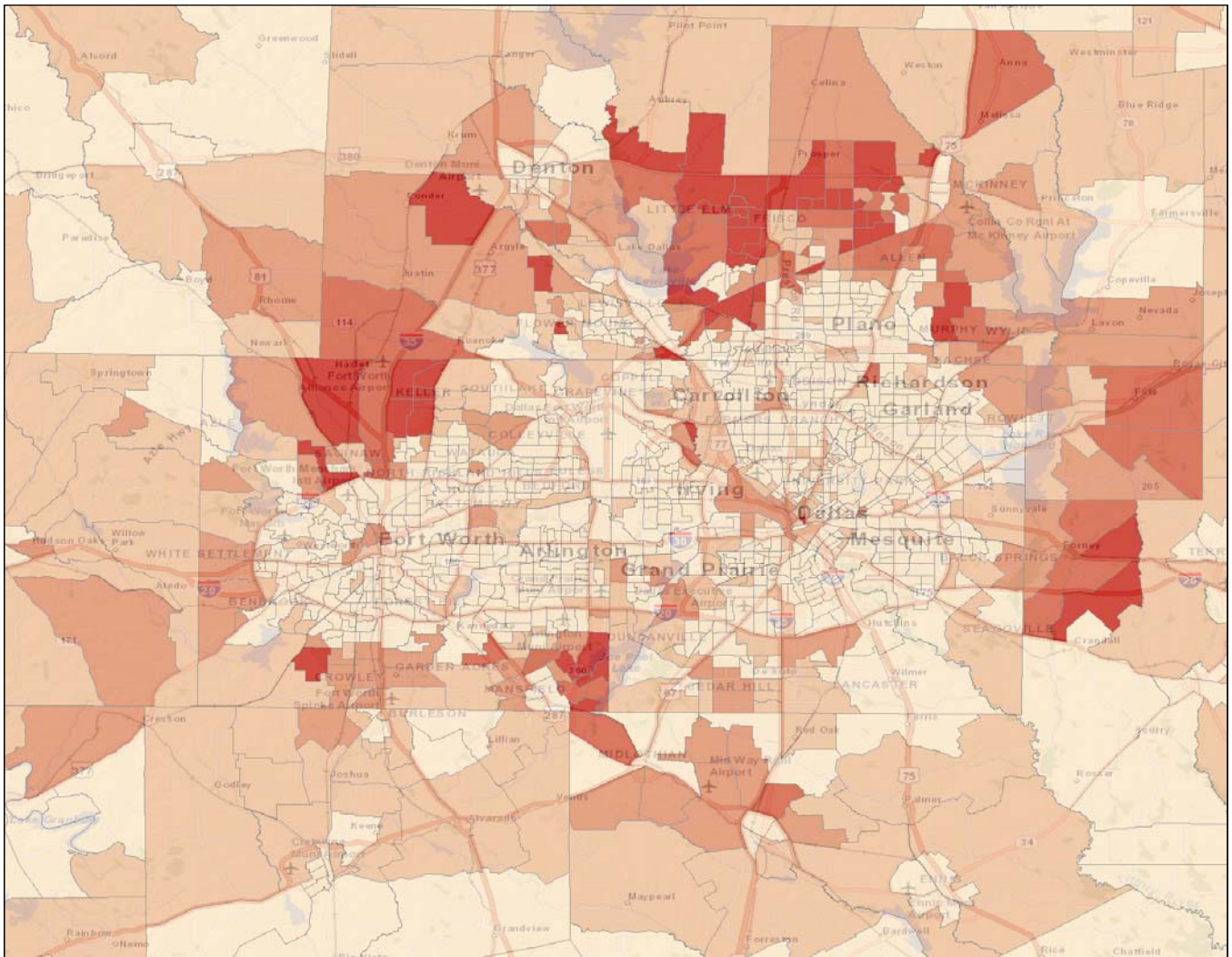

0% - 25%

25.1% - 45%

45.1% - 65%

65.1% - 80%

80.1% - 100%

Median Value of Owner Occupied Housing Units by State, 2009-2013

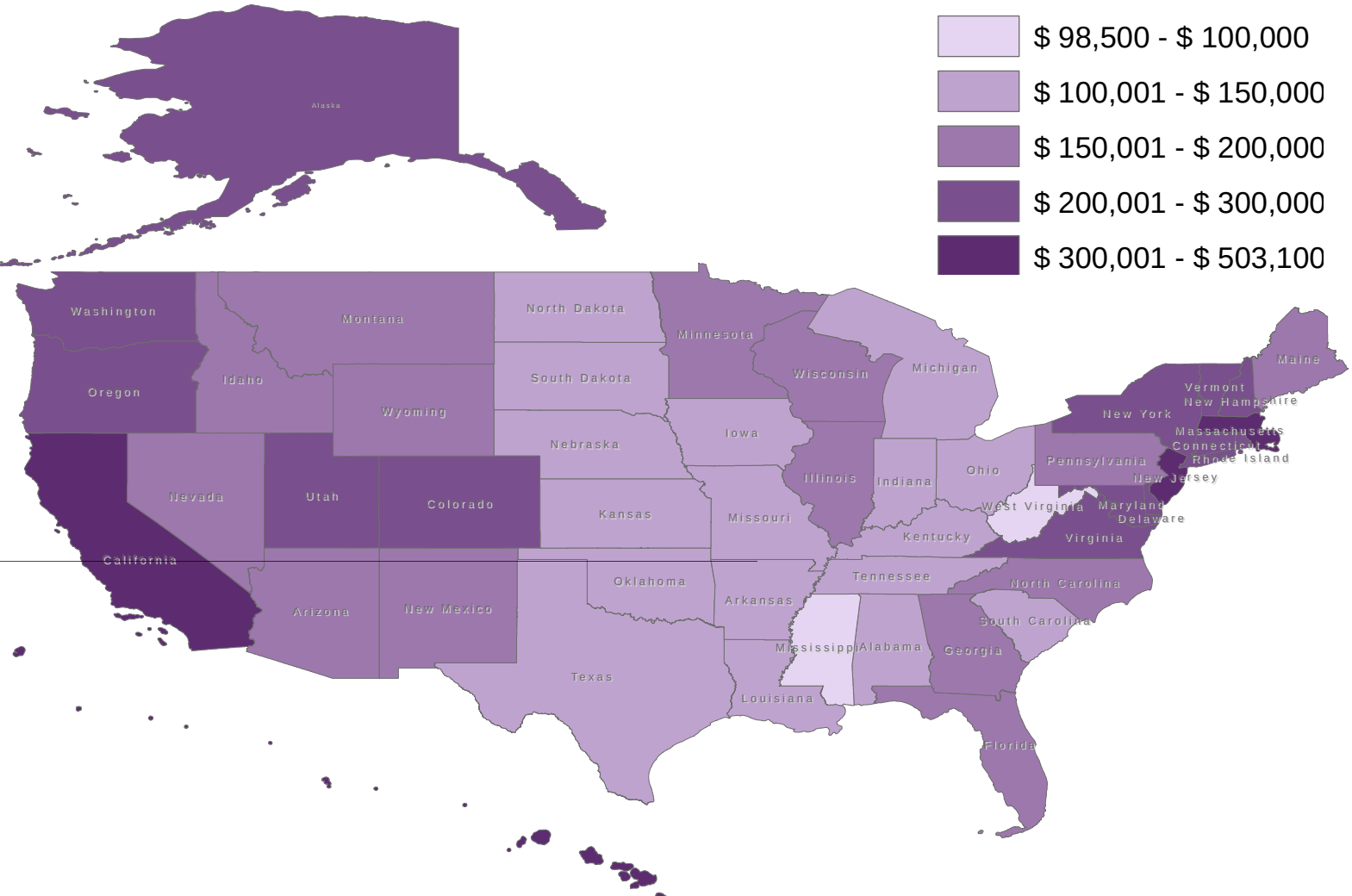

Disaster Risk

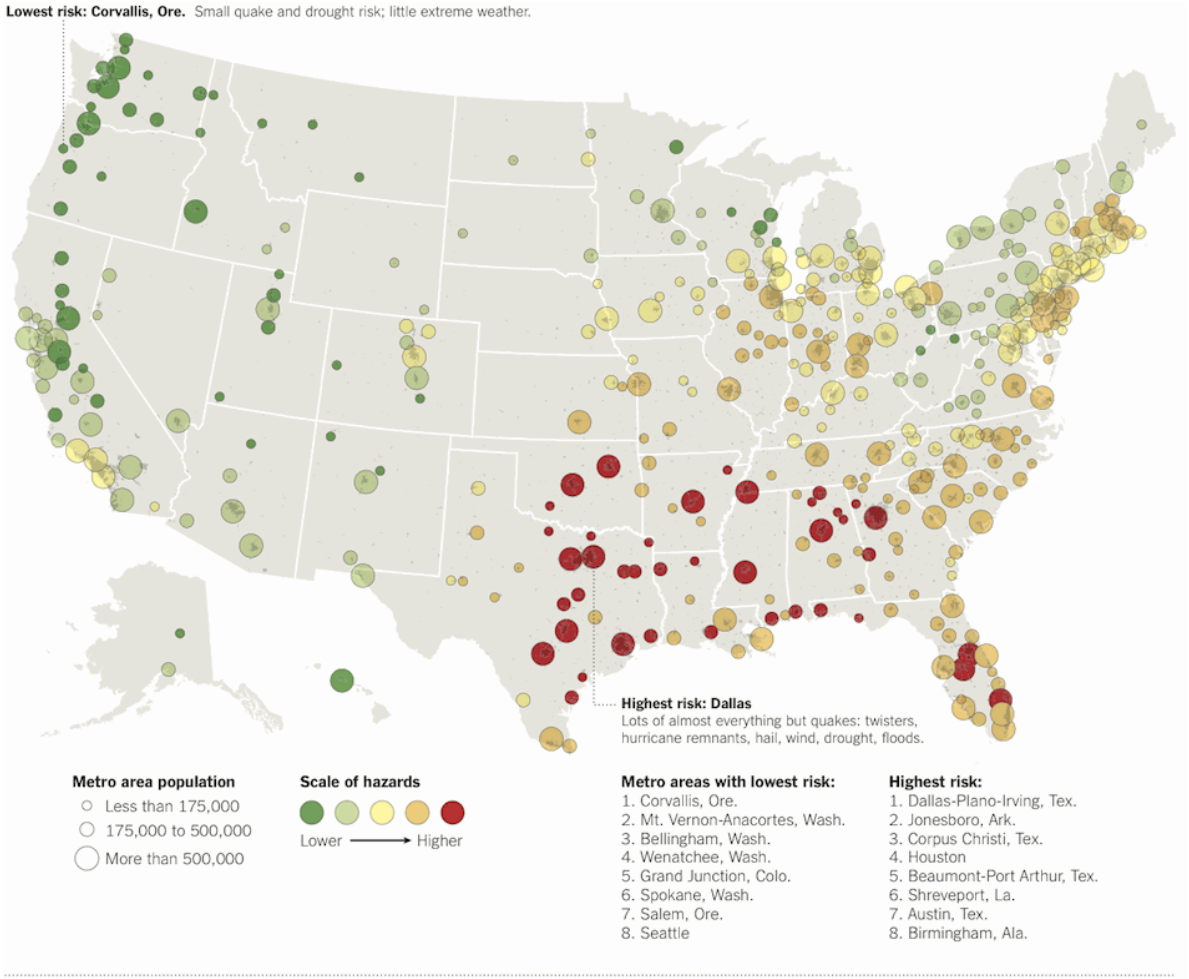

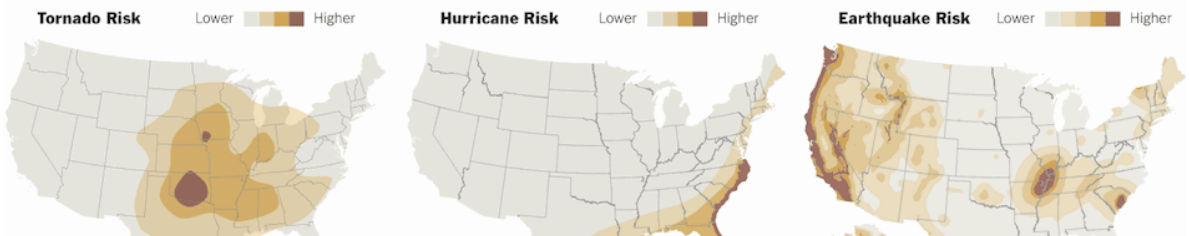

Demographics and Destiny

Lloyd Potter, Ph.D., M.P.H.

Office: (512) 463-8390 or (210) 458-6530

Email: Lloyd.Potter@osd.state.tx.us

Internet: http://OSD.Texas.gov