data.census.gov

Texas State Data Users Meeting
June 9, 2021

Rob Chestnut

Center for Enterprise Dissemination (CED)

U.S. Census Bureau

Shape your future START HERE >

United States Census 2020

data.census.gov: Changing the way you get data.

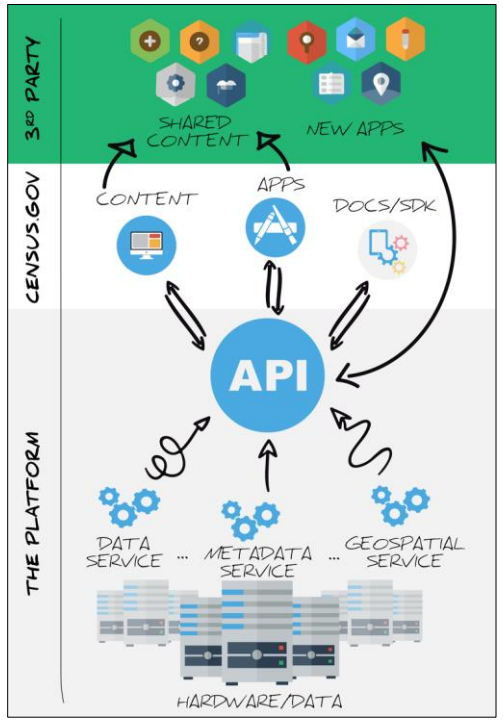

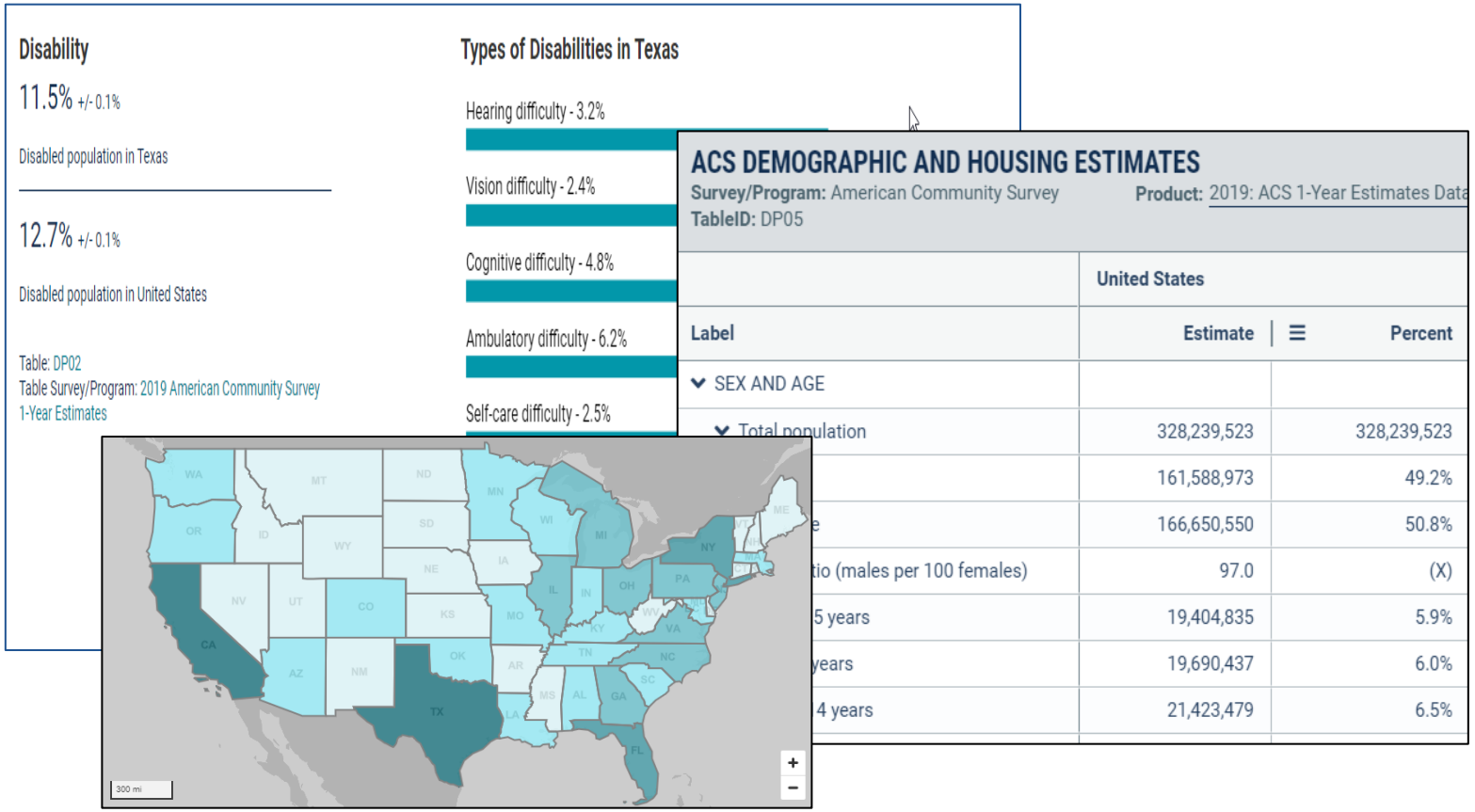

data.census.gov

Shape your future START HERE >
United States Census 2020

Top 10 Feedback: April 2020 - May 2021

1. Navigation	2,211	18.5%
Navigation Instructions	1,501	68%
General Navigation Issues	448	20%
Site not intuitive/Can't navigate the site	201	9%
Lack of availability due to filter selections	85	4%

2. Data Availability	1,759	14.7%
Missing ACS data	581	33%
Other Data Availability (e.g. availability questions for migrated data, datasets/surveys/programs not yet available on the site)	577	32%
Missing Decennial data	258	15%
Missing Econ data	196	11%
Missing PEP data	187	11%

3. Filtering	659	5.5%
Filter panel is inconsistent	235	36%
Can't locate ZCTAs for ACS	147	22%
General Filtering Issues	119	17%
Other defects with filters	78	12%
Filter selection not appearing in list	46	7%
Unable to find Geo Components	28	4%
Confusion about use of summary levels	19	3%

4. Performance	560	4.7%
Other performance issues	202	36%
Site moves slow/lags/freezes/doesn't load	190	34%
Support ID/Reference IDs	131	24%
White Screens	39	7%

5. Download	559	4.7%
Don't like download format	152	27%
General download issues	146	26%
Download fails	117	21%
Download instructions needed	73	13%
Download defects	70	13%
Bulk download capability needed	10	2%

6. Pseudo Geos	259	2.2%
Defects for pseudo geos	77	30%
Request more pseudos for ZCTAs	72	28%
Request more pseudos for tracts	35	13%
Request more pseudos for other geos	30	12%
Other Pseudo Geos	26	10%
Request more pseudo for Blocks/Block Groups	25	10%
Request more pseudos for places	8	3%

7. Mapping	254	2.1%
Other mapping issues	128	50%
Want improved functionality (i.e., draw radius using address)	62	24%
Don't know how to use mapping	41	16%
Defects with mapping	29	11%

8. Address Search	243	2.0%
Integrated address search	243	100%

9. Printing	176	1.5%
Wants to print table or map	81	46%
Specifically wants PDF functionality	55	31%
Other printing issues	42	24%
Presentable documents to be shared or printed in full	14	8%

10. Look & Feel	175	1.5%
Other Look & Feel	150	86%
Like the overall look of the site	15	9%
Complaints about feedback box	6	3%
Not enough data viewed at one time	6	3%

Total Feedback: 11,949
Total Top 10 Feedback: **5,918**
Top 10 Percentage: **49.5%**

data.census.gov Demo

1. **Getting Started with Census Data**

   Example: Population data for Bexar County, Texas

2. **Comparing Over Time (Searching by Table ID, Customizing View, Saving Results)**

   Example: Median rent, income, and rent as a percentage of household income over time

   CP04 and CP03 in Bexar County, Texas

3. **Comparing Across Geographies (Searching by Topic, Mapping, Download)**

   Example: Population 60 and over for all Census Tracts in Kendall County, Texas

4. **Business Data (Searching by Industry)**

   Example: Sales, employees, and number of establishments for accommodations in San Antonio-New Braunfels Metro Area

5. **Can't Find the Estimate You Need? Microdata Access (MDAT)**

6. **Resource Pages**

Shape your future
START HERE >
United States Census 2020

data.census.gov Demo

1. **Getting Started with Census Data**

   Example: Population data for Bexar County, Texas

2. Comparing Over Time (Searching by Table ID, Customizing View, Saving Results)

   Example: Median rent, income, and rent as a percentage of household income over time

   CP04 and CP03 in Bexar County, Texas

3. Comparing Across Geographies (Searching by Topic, Mapping, Download)

   Example: Population 60 and over for all Census Tracts in Kendall County, Texas

4. Business Data (Searching by Industry)

   Example: Sales, employees, and number of establishments for accommodations in San Antonio-New Braunfels Metro Area

5. Can't Find the Estimate You Need? Microdata Access (MDAT)

6. Resource Pages

Shape your future
START HERE >
United States Census 2020

Available Census Bureau data for Bexar County, Texas

Single Search:

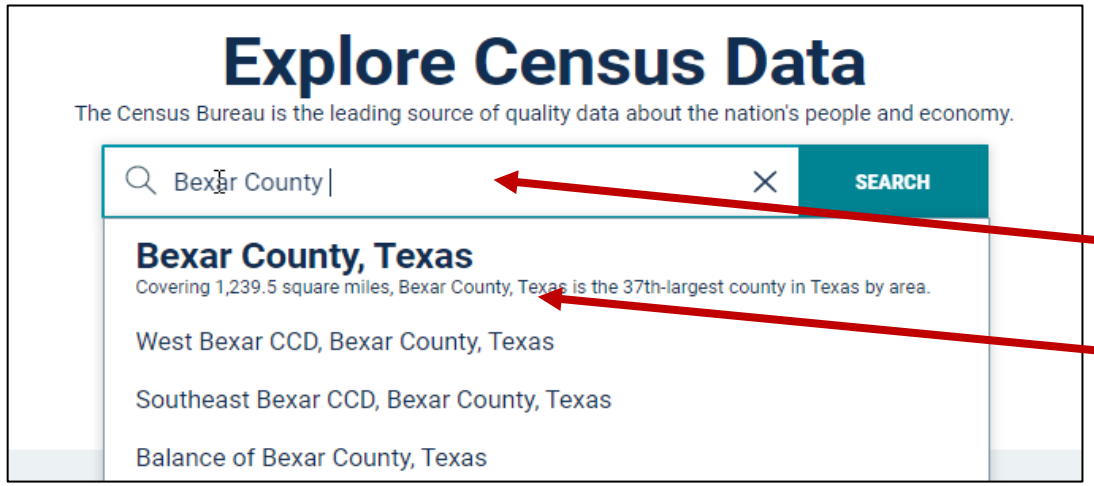

Two Ways to access the Geography Profile for Bexar County, Texas

1. **The Single Search Bar**
   - Type Bexar County in the single search bar
   - Click “Bexar County, Texas Profile”

All Results Page:

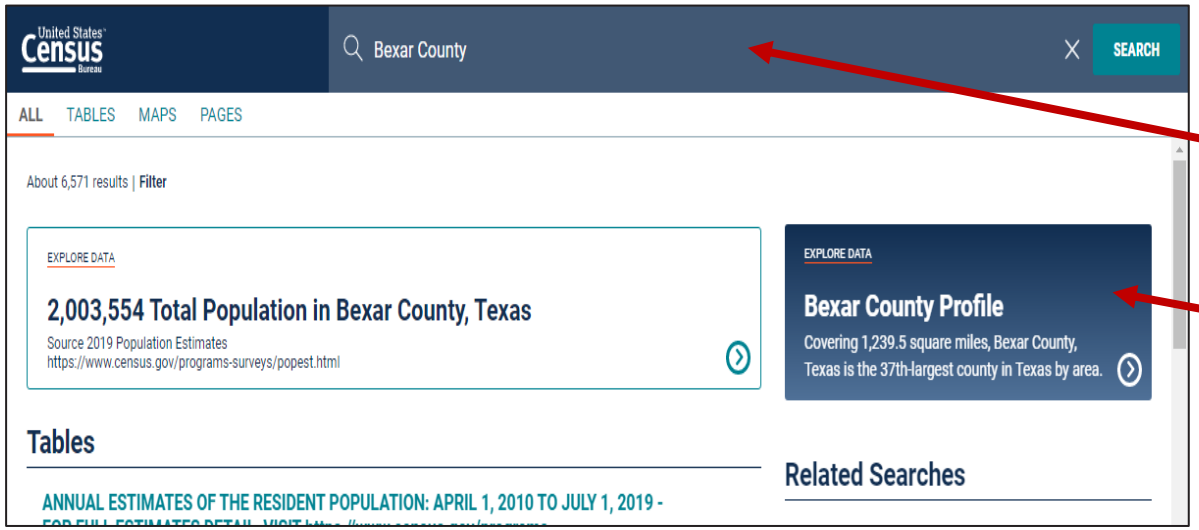

2. **The All Results Page**
   - Type Bexar County in the single search or use the advanced search filters
   - On the right hand side of the screen under “Explore Data”, click “Bexar County Profile”

Shape your future START HERE >
United States Census 2020

Popular Census Bureau data for Bexar County, Texas

Geography Profile for Bexar County, Texas

United States Census Bureau

Search

ALL TABLES MAPS PAGES

- Bexar County, Texas
- People and Population
- Race and Ethnicity
- Families and Living Arrangements
- Health
- Education
- Business and Economy
- Employment
- Housing
- Income and Poverty
- Nearby Counties

Bexar County, Texas

County, or equivalent in Texas

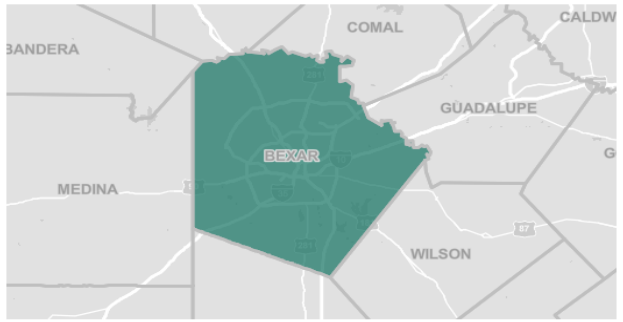

Covering 1,239.5 square miles, Bexar County, Texas is the 37th-largest county in Texas by area. Bexar County, Texas is bordered by Wilson County, Texas, Atascosa County, Texas, Comal County, Texas, Medina County, Texas, Kendall County, Texas, Guadalupe County, Texas, and Bandera County, Texas.

POPULATION	MEDIAN HOUSEHOLD INCOME	POVERTY RATE	BACHELOR'S DEGREE OR HIGHER	EMPLOYMENT RATE	TOTAL HOUSING UNITS
1,952,843	$57,157	15.7%	28.0%	60.3%	693,478

People and Population

Age and Sex

33.6 +/- 0.1

Median age in Bexar County, Texas

Population by Age Range in Bexar County, Texas

Under 5 years - 7.1%

Shape your future START HERE >

United States Census 2020

Visualizations of Census Bureau data for Bexar County

Click a table title for more information on the topic

United States Census Bureau

Search

ALL TABLES MAPS PAGES

Bexar County, Texas

- People and Population
- Race and Ethnicity
- Families and Living Arrangements
- Health
- Education
- Business and Economy
- Employment
- Housing
- Income and Poverty
- Nearby Counties

Housing

Housing Units

693,478 +/- 51

Housing units in Bexa
Texas

137,428,986
6,044

Housing units in Unit

Table: DP04
American Communit
5-Year Estimates

United States Census Bureau

Search

ALL TABLES MAPS PAGES

// Search / Tables / DP04

SELECTED HOUSING CHARACTERISTICS

Survey/Program: American Community Survey **TableID:** DP04 **Product:** 2019: ACS 5-Year Estimates Data Profiles

Notes | Selections | 1 Geo | Years | Topics | Surveys | Codes | Hide | Filter | Transpose | Margin of Error | Restore | Excel | Download | Print | More Data | Map

	Bexar County, Texas			
Label	Estimate	Margin of Error	Percent	Percent Margin of Error
HOUSING OCCUPANCY				
Total housing units	693,478	±511	693,478	(X)
Occupied housing units	636,245	±1,930	91.7%	±0.3
Vacant housing units	57,233	±2,029	8.3%	±0.3
Homeowner vacancy rate	1.5	±0.2	(X)	(X)
Rental vacancy rate	7.9	±0.4	(X)	(X)
UNITS IN STRUCTURE				
Total housing units	693,478	±511	693,478	(X)
1-unit, detached	457,322	±2,128	65.9%	±0.3
1-unit, attached	15,401	±860	2.2%	±0.1
2 units	11,092	±680	1.6%	±0.1
3 or 4 units	28,448	±1,235	4.1%	±0.2

Shape your future START HERE >
United States Census 2020

Specify Table ID

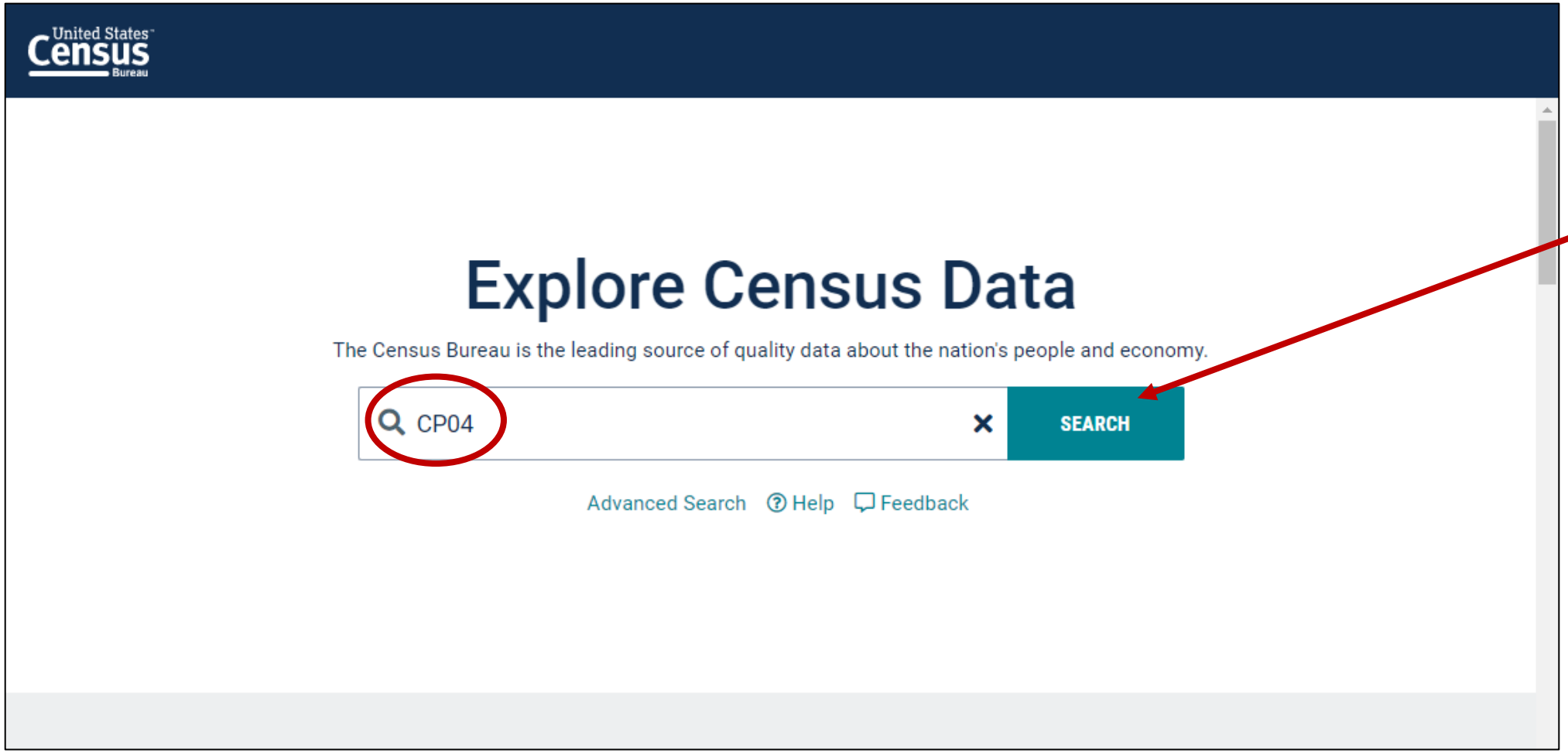

- Type the table ID in the single search bar: **CP04**
- Click **Search**

Shape your future START HERE >
United States Census 2020

data.census.gov Demo

1. Getting Started with Census Data

   Example: Population data for Bexar County, Texas

2. **Comparing Over Time (Searching by Table ID, Customizing View, Saving Results)**

   Example: Median rent, income, and rent as a percentage of household income over time

   CP04 and CP03 in Bexar County, Texas

3. Comparing Across Geographies (Searching by Topic, Mapping, Download)

   Example: Population 60 and over for all Census Tracts in in Kendall County, Texas

4. Business Data (Searching by Industry)

   Example: Sales, employees, and number of establishments for accommodations in San Antonio-New Braunfels Metro Area

5. Can't Find the Estimate You Need? Microdata Access (MDAT)

6. Resource Pages

Shape your future
START HERE >
United States Census 2020

Navigate to Table and Click Filter to Add Your Geographies

- Click **Tables** in the upper left
- By default, you will get data for the United States
- Click **Filter** to begin the process to select other geographies

United States Census Bureau

cp04 SEARCH

ALL TABLES MAPS PAGES

1 Results FILTER | DOWNLOAD

COMPARATIVE HOUSING CHARACTERISTICS
Survey/Program: American Community Survey
Years: 2019,2018,2017,2016,2015,2014,2013,2012,2011,2010
Table: CP04

Accessibility
Information Quality
FOIA
Data Protection and Privacy Policy
U.S. Department of Commerce
Release Notes

Send Feedback
cedsci.feedback@census.gov

People, Places and Economy

COMPARATIVE HOUSING CHARACTERISTICS
Survey/Program: American Community Survey Product: 2019: ACS 1-Year Estimates Comparison P
TableID: CP04

CUSTOMIZE TABLE

	United States		
Label	2019 Estimate	2018 Estimate	2019 - 2018 S
HOUSING OCCUPANCY			
Total housing units	139,686,209	138,539,906	*
Occupied housing units	87.9%	87.7%	*
Vacant housing units	12.1%	12.3%	*
Homeowner vacancy rate	1.5	1.5	
Rental vacancy rate	6.0	6.1	*
UNITS IN STRUCTURE			
Total housing units	139,686,209	138,539,906	*
1-unit, detached	61.3%	61.4%	
1-unit, attached	5.8%	5.9%	
2 units	3.5%	3.6%	*
3 or 4 units	4.3%	4.3%	
5 to 9 units	4.7%	4.7%	
10 to 19 units	4.5%	4.5%	

Columns
Cell/Column Notes

Shape your future
START HERE >
United States Census 2020

Select Geography: Bexar County, Texas

CP04 SEARCH

COMPARATIVE HOUSING CHARACTERISTICS

Advanced Filters

Done

SEARCH QUERY: CP04 SEARCH

Here's the filters you've selected Remember these for future searches

Bexar County, Texas Geography

FIND A FILTER

e.g. 336111 - Automobile Manufacturing

BROWSE FILTERS
- Topics
- Geography
- Years
- Surveys
- Codes

GEOGRAPHY
- Show Summary Levels
- Nation
- Region
- Division
- State
- County
- Tract
- Block Group
- Block
- Zip Code Tabulation Area (Five-Digit)
- Elementary School District
- Secondary School District

WITHIN (STATE)
- Rhode Island
- South Carolina
- South Dakota
- Tennessee
- Texas
- United States Virgin Islands
- Utah
- Vermont
- Virginia
- Washington
- West Virginia
- Wisconsin

TEXAS
- Show Geographic Components
- Bandera County, Texas
- Bastrop County, Texas
- Baylor County, Texas
- Bee County, Texas
- Bell County, Texas
- Bexar County, Texas
- Blanco County, Texas
- Borden County, Texas
- Bosque County, Texas
- Bowie County, Texas
- Brazoria County, Texas

- Select Geography

  Geography → County → **Texas** → **Bexar County, Texas**

- **Click the chevron** that says Done in the upper right to return to the table results page

Shape your future START HERE >

United States Census 2020

Choose Your Product

- Verify **2019 ACS 1-Year Estimates Comparison Profiles** from the product drop down menu
- Click **Customize Table** in the upper right

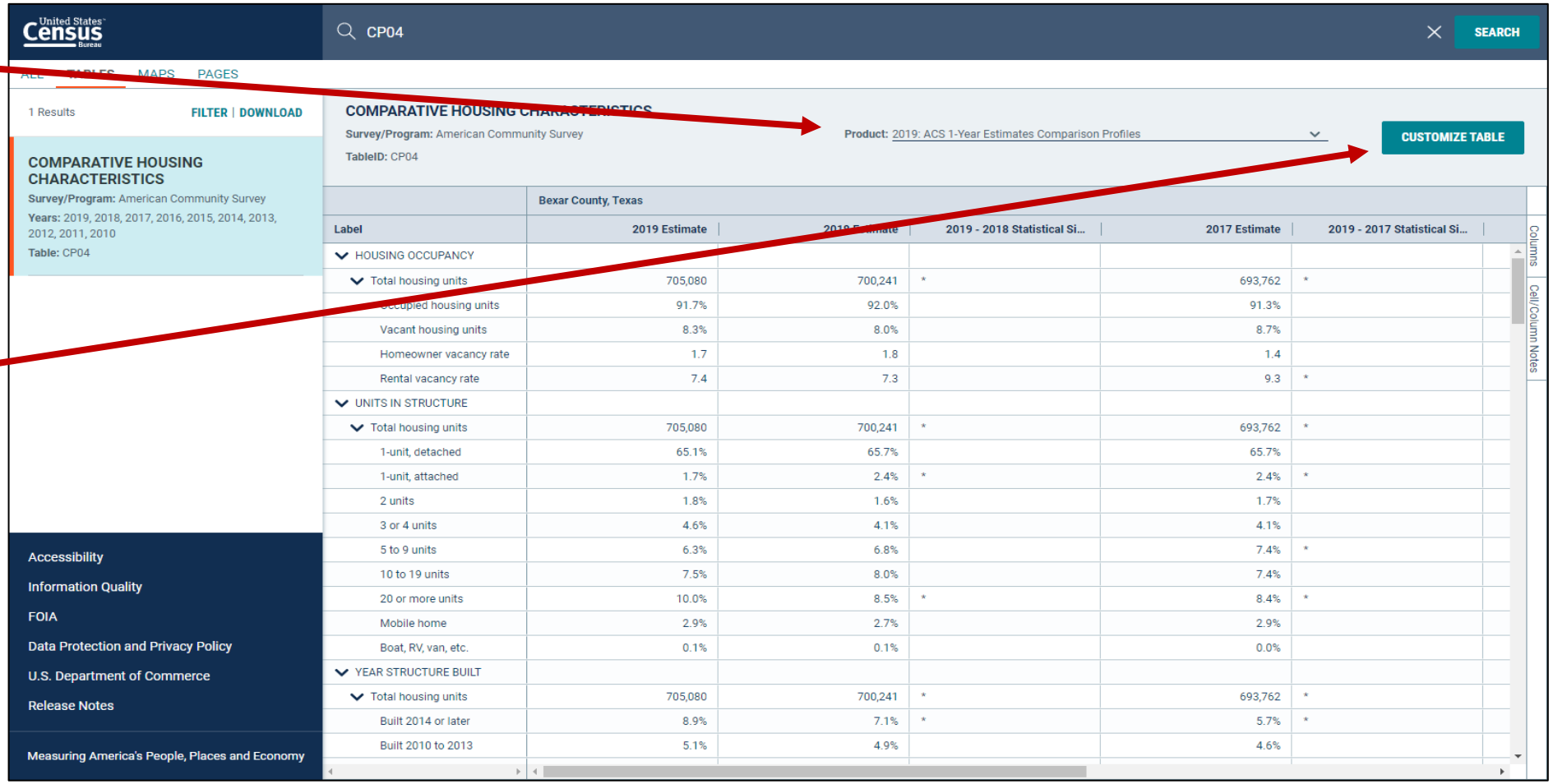

	Bexar County, Texas				
Label	2019 Estimate	2018 Estimate	2019 - 2018 Statistical Si...	2017 Estimate	2019 - 2017 Statistical Si...
HOUSING OCCUPANCY					
Total housing units	705,080	700,241	*	693,762	*
Occupied housing units	91.7%	92.0%		91.3%	
Vacant housing units	8.3%	8.0%		8.7%	
Homeowner vacancy rate	1.7	1.8		1.4	
Rental vacancy rate	7.4	7.3		9.3	*
UNITS IN STRUCTURE					
Total housing units	705,080	700,241	*	693,762	*
1-unit, detached	65.1%	65.7%		65.7%	
1-unit, attached	1.7%	2.4%	*	2.4%	*
2 units	1.8%	1.6%		1.7%	
3 or 4 units	4.6%	4.1%		4.1%	
5 to 9 units	6.3%	6.8%		7.4%	*
10 to 19 units	7.5%	8.0%		7.4%	
20 or more units	10.0%	8.5%	*	8.4%	*
Mobile home	2.9%	2.7%		2.9%	
Boat, RV, van, etc.	0.1%	0.1%		0.0%	
YEAR STRUCTURE BUILT					
Total housing units	705,080	700,241	*	693,762	*
Built 2014 or later	8.9%	7.1%	*	5.7%	*
Built 2010 to 2013	5.1%	4.9%		4.6%	

Shape your future START HERE >
United States Census 2020

Customize Your Table: Hide Columns

- Click **Hide** at the top of the table
- **Uncheck the boxes** for the columns you would like to remove from your view. In this example, we will leave the options for "2019, 2015 and 2019-2015 Statistical Significance" still marked.
- Click **Hide** again at the top of the table

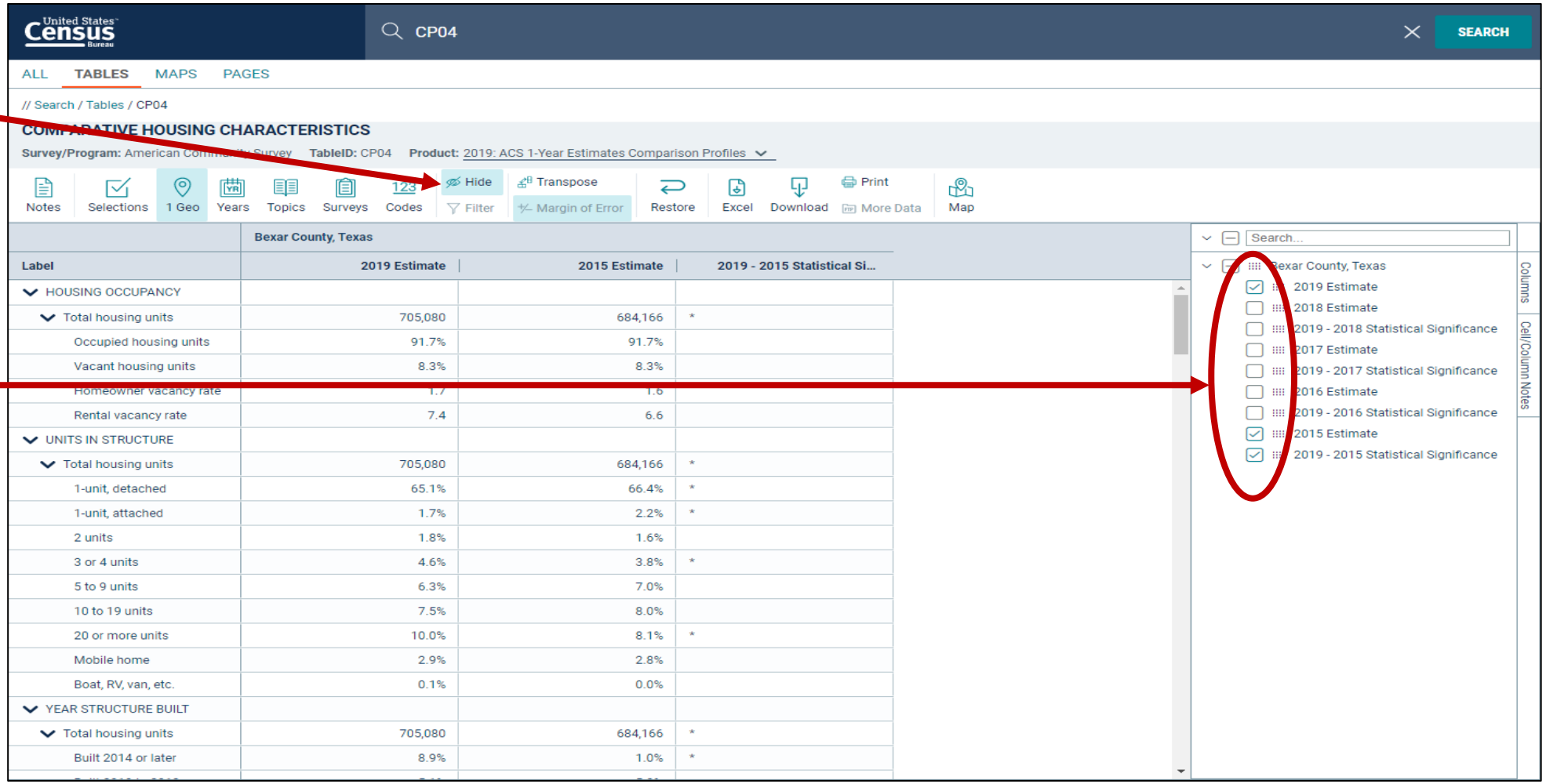

Shape your future
START HERE >
United States Census 2020

Customize Your Table: Adjust Column Width

- Adjust the column width by dragging left/right in the column header

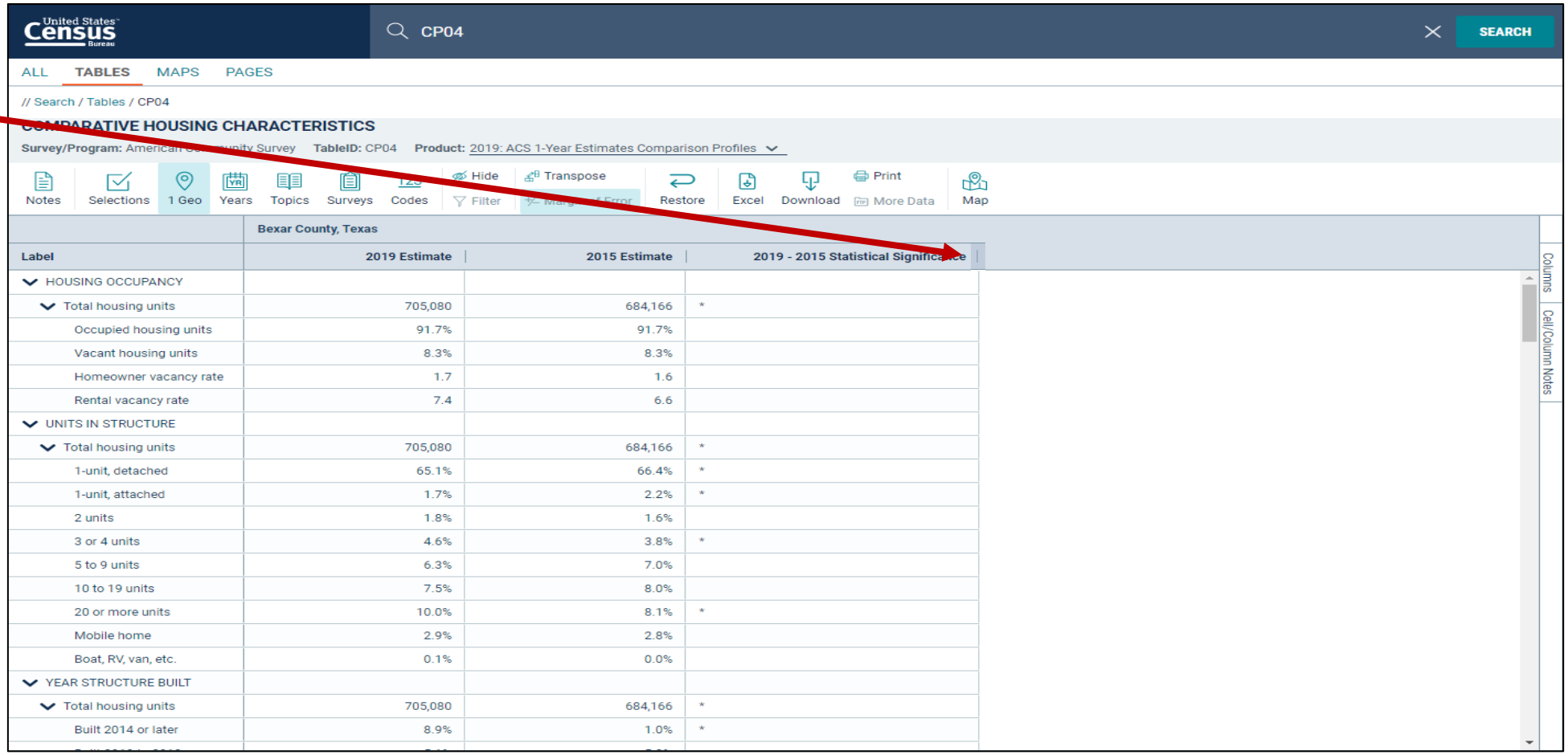

	Bexar County, Texas		
Label	2019 Estimate	2015 Estimate	2019 - 2015 Statistical Significance
HOUSING OCCUPANCY			
Total housing units	705,080	684,166	*
Occupied housing units	91.7%	91.7%	
Vacant housing units	8.3%	8.3%	
Homeowner vacancy rate	1.7	1.6	
Rental vacancy rate	7.4	6.6	
UNITS IN STRUCTURE			
Total housing units	705,080	684,166	*
1-unit, detached	65.1%	66.4%	*
1-unit, attached	1.7%	2.2%	*
2 units	1.8%	1.6%	
3 or 4 units	4.6%	3.8%	*
5 to 9 units	6.3%	7.0%	
10 to 19 units	7.5%	8.0%	
20 or more units	10.0%	8.1%	*
Mobile home	2.9%	2.8%	
Boat, RV, van, etc.	0.1%	0.0%	
YEAR STRUCTURE BUILT			
Total housing units	705,080	684,166	*
Built 2014 or later	8.9%	1.0%	*

Shape your future START HERE >
United States Census 2020

View Your Results

- The percent of occupied units paying between $500 and $999 in gross rent decreased from 2015 (44.5%) to 2019 (38.8%). This is already adjusted for inflation and the difference is statistically significant as indicated by the *

- Median rent is on the rise from 2015 ($987) to 2019 ($1,046). This, too, is already adjusted for inflation.

// Search / Tables / CP04

COMPARATIVE HOUSING CHARACTERISTICS

Survey/Program: American Community Survey **TableID:** CP04 **Product:** 2019: ACS 1-Year Estimates Comparison Profiles

Notes | Selections | 1 Geo | Years | Topics | Surveys | Codes | Hide | Filter | Transpose | Margin of Error | Restore | Excel | Download | Print | More Data | Map

	Bexar County, Texas		
Label	2019 Estimate	2015 Estimate	2019 - 2015 Statistical Significance
Less than 10.0 percent	46.1%	44.8%	
10.0 to 14.9 percent	20.6%	22.3%	
15.0 to 19.9 percent	11.1%	10.1%	
20.0 to 24.9 percent	6.0%	6.2%	
25.0 to 29.9 percent	4.4%	3.8%	
30.0 to 34.9 percent	2.1%	2.8%	
35.0 percent or more	9.7%	10.0%	
Not computed	2,612	1,531	
GROSS RENT			
Occupied units paying rent	261,056	260,007	
Less than $500	6.8%	7.1%	
$500 to $999	38.8%	44.5%	*
$1,000 to $1,499	39.5%	34.8%	*
$1,500 to $1,999	11.0%	10.3%	
$2,000 to $2,499	2.5%	2.1%	
$2,500 to $2,999	0.7%	0.4%	
$3,000 or more	0.7%	0.7%	
Median (dollars)	1,046	987	*
No rent paid	8,788	10,352	
GROSS RENT AS A PERCENT...			
Occupied units paying rent	256,067	253,545	

Shape your future START HERE >

United States Census 2020

Export to Excel

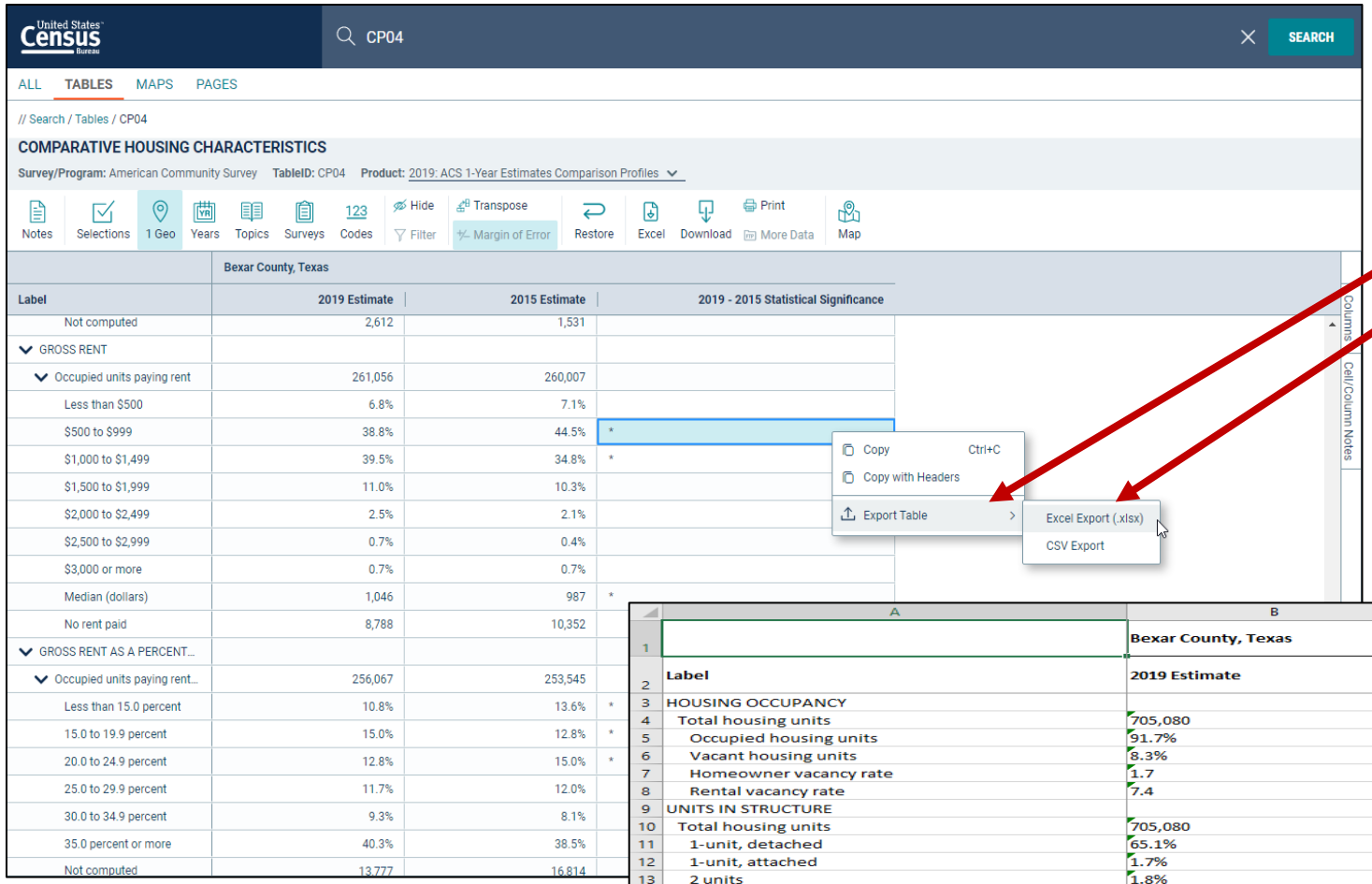

You can export an entire table to Excel:

- Right click the table
- Select Export Table
- Select Excel Export

Open Excel file

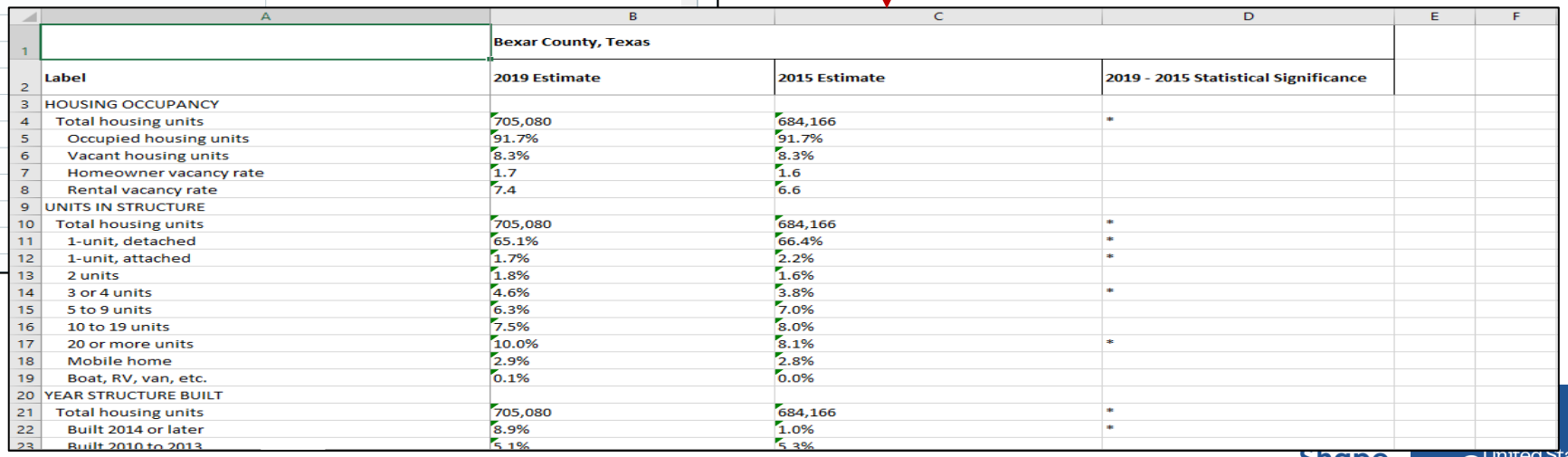

	A	B	C	D	E	F
1		Bexar County, Texas				
2	Label	2019 Estimate	2015 Estimate	2019 - 2015 Statistical Significance		
3	HOUSING OCCUPANCY					
4	Total housing units	705,080	684,166	*		
5	Occupied housing units	91.7%	91.7%			
6	Vacant housing units	8.3%	8.3%			
7	Homeowner vacancy rate	1.7	1.6			
8	Rental vacancy rate	7.4	6.6			
9	UNITS IN STRUCTURE					
10	Total housing units	705,080	684,166	*		
11	1-unit, detached	65.1%	66.4%	*		
12	1-unit, attached	1.7%	2.2%	*		
13	2 units	1.8%	1.6%			
14	3 or 4 units	4.6%	3.8%	*		
15	5 to 9 units	6.3%	7.0%			
16	10 to 19 units	7.5%	8.0%			
17	20 or more units	10.0%	8.1%	*		
18	Mobile home	2.9%	2.8%			
19	Boat, RV, van, etc.	0.1%	0.0%			
20	YEAR STRUCTURE BUILT					
21	Total housing units	705,080	684,166	*		
22	Built 2014 or later	8.9%	1.0%	*		
23	Built 2010 to 2013	5.1%	5.3%			

Shape your future START HERE >
United States Census 2020

Save Your Table

- Copy the URL from your address bar to return to this table result later

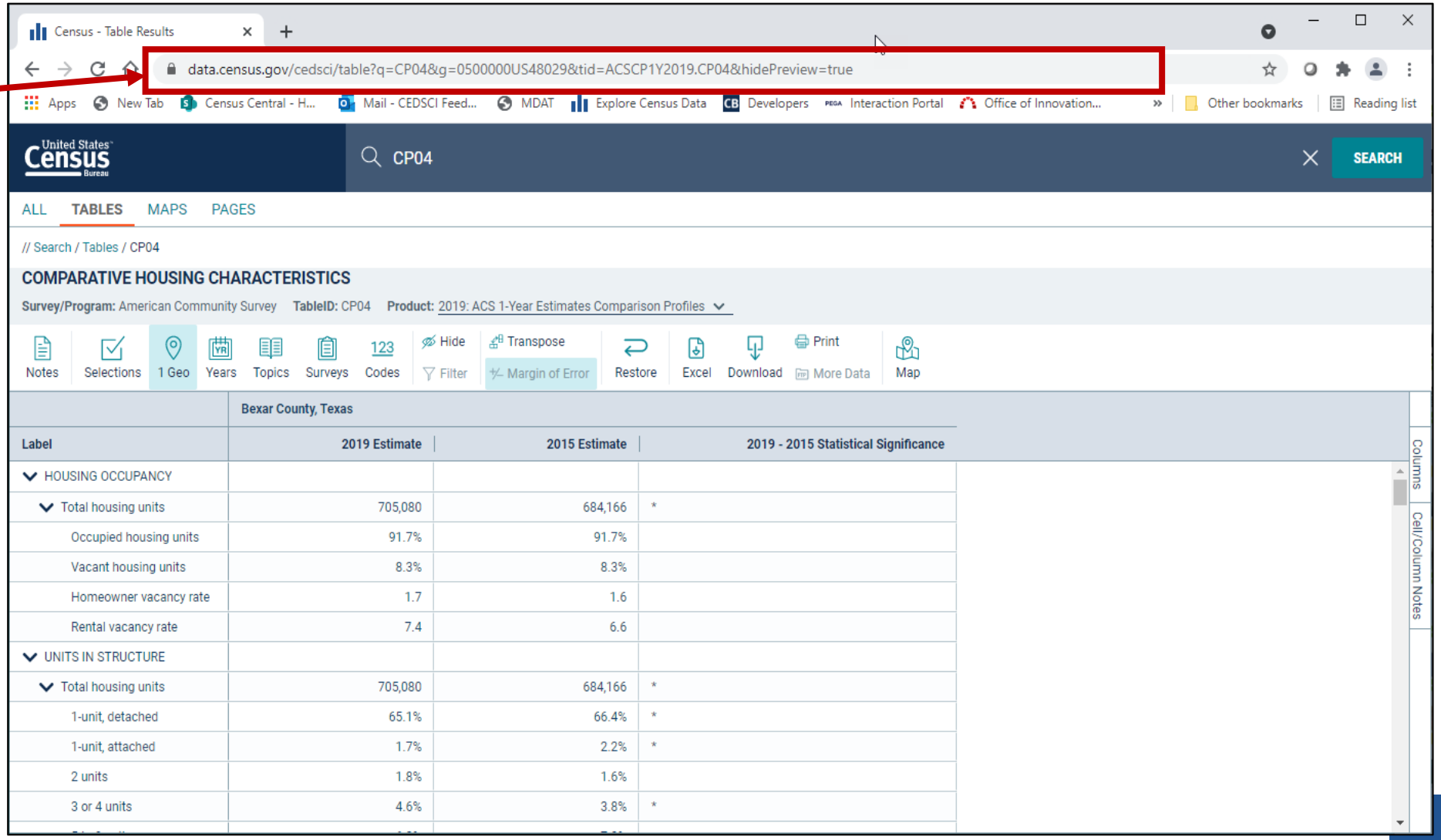

	Bexar County, Texas		
Label	2019 Estimate	2015 Estimate	2019 - 2015 Statistical Significance
HOUSING OCCUPANCY			
Total housing units	705,080	684,166	*
Occupied housing units	91.7%	91.7%	
Vacant housing units	8.3%	8.3%	
Homeowner vacancy rate	1.7	1.6	
Rental vacancy rate	7.4	6.6	
UNITS IN STRUCTURE			
Total housing units	705,080	684,166	*
1-unit, detached	65.1%	66.4%	*
1-unit, attached	1.7%	2.2%	*
2 units	1.8%	1.6%	
3 or 4 units	4.6%	3.8%	*

Shape your future
START HERE >
United States Census 2020

Change Your Table ID

United States Census Bureau

CP03 SEARCH

ALL TABLES MAPS PAGES

// Search / Tables / CP04

COMPARATIVE HOUSING CHARACTERISTICS

Survey/Program: American Community Survey TableID: C

Notes Selections 1 Geo Years Topics Surveys

CP02: COMPARATIVE SOCIAL CHARACTERISTICS IN THE UNITED STATES

CP02PR: COMPARATIVE SOCIAL CHARACTERISTICS IN PUERTO RICO

CP03: COMPARATIVE ECONOMIC CHARACTERISTICS

Here's the filters you've selected Remember these for future searches

Bexar County, Texas Geography

Advanced Search

Label	Bexar County, Texa 2		
HOUSING OCCUPANCY			
Total housing units	705,080	684,166	*
Occupied housing units	91.7%	91.7%	
Vacant housing units	8.3%	8.3%	
Homeowner vacancy rate	1.7	1.6	
Rental vacancy rate	7.4	6.6	
UNITS IN STRUCTURE			
Total housing units	705,080	684,166	*
1-unit, detached	65.1%	66.4%	*
1-unit, attached	1.7%	2.2%	*
2 units	1.8%	1.6%	
3 or 4 units	4.6%	3.8%	*

Columns Cell/Column Notes

- Click into the single search bar and type a new table ID: **CP03**
- Notice the filters you previously selected are saved by default
- Click **Search**

Shape your future START HERE >

United States Census 2020

View Your Results

- View your new table result for your previously selected geographies

United States Census Bureau

CP03 SEARCH

ALL TABLES MAPS PAGES

1 Results FILTER | DOWNLOAD

COMPARATIVE ECONOMIC CHARACTERISTICS
Survey/Program: American Community Survey
Years: 2019, 2018, 2017, 2016, 2015, 2014, 2013, 2012, 2011, 2010
Table: CP03

Accessibility
Information Quality
FOIA
Data Protection and Privacy Policy
U.S. Department of Commerce
Release Notes

Measuring America's People, Places and Economy

COMPARATIVE ECONOMIC CHARACTERISTICS
Survey/Program: American Community Survey
TableID: CP03
Product: 2019: ACS 1-Year Estimates Comparison Profiles
CUSTOMIZE TABLE

	Bexar County, Texas		
Label	2019 Estimate	2018 Estimate	2019 - 2018 Statistical Si...
EMPLOYMENT STATUS			
Population 16 years and over	1,553,256	1,534,680	*
In labor force	66.0%	64.6%	*
Civilian labor force	64.7%	63.7%	*
Employed	61.8%	60.1%	*
Unemployed	3.0%	3.6%	*
Armed Forces	1.3%	1.0%	*
Not in labor force	34.0%	35.4%	*
Civilian labor force	1,005,163	976,990	*
Unemployment Rate	4.6%	5.6%	*
Females 16 years and over	792,835	783,159	*
In labor force	60.1%	58.9%	
Civilian labor force	59.7%	58.3%	*
Employed	57.0%	54.9%	*
Own children of the householder under 6 years	160,086	164,286	
All parents in family in labor force	63.3%	63.8%	
Own children of the householder 6 to 17 years	317,447	320,025	
All parents in family in labor force	69.7%	66.6%	
COMMUTING TO WORK			
Workers 16 years and over	959,442	921,750	*

Columns
Cell/Column Notes

Shape your future START HERE >
United States Census 2020

Select Geography: All Census Tracts in Kendall County, Texas

// Search / Advanced Search

Advanced Search

Table ID (e.g., DP05)

Narrow search with filters

FIND A FILTER

e.g. 336111 - Automobile Manufacturing

BROWSE FILTERS
- Topics
- Geography
- Years
- Surveys
- Codes

GEOGRAPHY
- Show Summary Levels
- Nation
- Region
- Division
- State
- County
- Tract
- Block Group
- Block
- Zip Code Tabulation Area (Five-Digit)

WITHIN (STATE)
- South Carolina
- South Dakota
- Tennessee
- Texas
- United States Virgin Islands
- Utah
- Vermont
- Virginia
- Washington

WITHIN (COUNTY)
- Jones County, Texas
- Karnes County, Texas
- Kaufman County, Texas
- Kendall County, Texas
- Kenedy County, Texas
- Kent County, Texas
- Kerr County, Texas
- Kimble County, Texas
- King County, Texas

KENDALL COUNTY, TEXAS

Within Other Geographies
- [x] All Census Tracts within Kendall County, Texas
- [ ] Census Tract 9701, Kendall County, Texas
- [ ] Census Tract 9703, Kendall County, Texas
- [ ] Census Tract 9703.01, Kendall County, Texas
- [ ] Census Tract 9703.02, Kendall County, Texas
- [ ] Census Tract 9704, Kendall

Selected Filters: All Census Tracts within Kendall County, Tex... Geography

CLEAR FILTERS | SEARCH | SHOW

- Select Geography

  Geography → Tract → Texas → Kendall County, Texas → **All Census Tracts within Kendall County, Texas**

Shape your future START HERE >
United States Census 2020

data.census.gov Demo

1. Getting Started with Census Data

   Example: Population data for Bexar County, Texas

2. Comparing Over Time (Searching by Table ID, Customizing View, Saving Results)

   Example: Median rent, income, and rent as a percentage of household income over time

   CP04 and CP03 in Bexar County, Texas

3. **Comparing Across Geographies (Searching by Topic, Mapping, Download)**

   Example: Population 60 and over for all Census Tracts in Kendall County, Texas

4. Business Data (Searching by Industry)

   Example: Sales, employees, and number of establishments for accommodations in San Antonio-New Braunfels Metro Area

5. Can't Find the Estimate You Need? Microdata Access (MDAT)

6. Resource Pages

Shape your future
START HERE >
United States Census 2020

Select Topic: Older Population

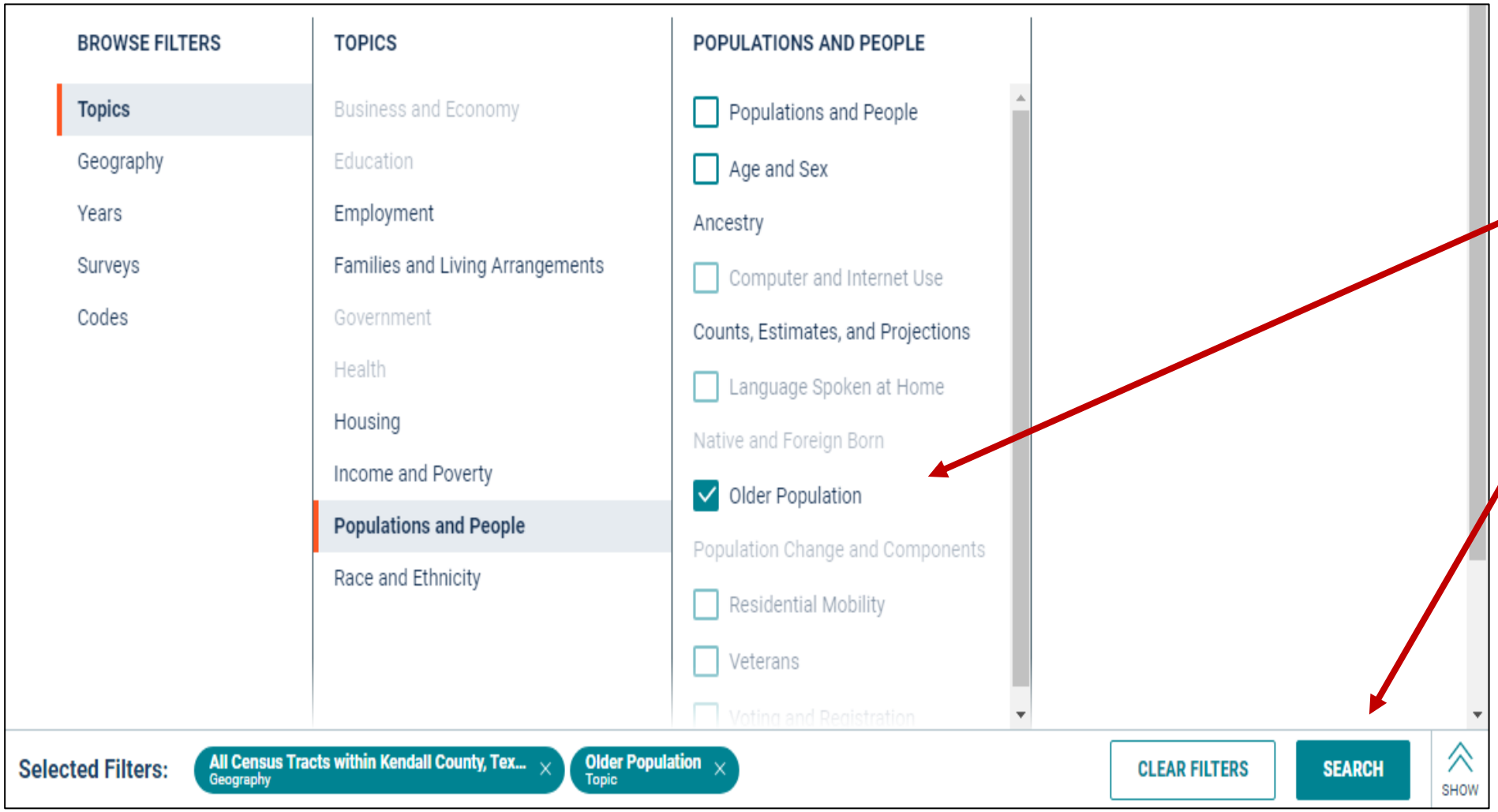

- Select Topic
- Topic → Populations and People → **Older Population**
- Verify filters and click **Search** in the lower right

Shape your future
START HERE >
United States Census 2020

View Table Results

- Click **Tables** in the upper left
- Find an estimate that you would like to map

ALL | TABLES | MAPS | PAGES

49 Results FILTER | DOWNLOAD

AGE AND SEX
Survey/Program: American Community Survey
Years: 2019, 2018, 2017, 2016, 2015, 2014, 2013, 2012, 2011, 2010
Table: S0101

RELATIONSHIP BY HOUSEHOLD TYPE (INCLUDING LIVING ALONE) FOR THE POPULATION 65 YEARS AND OVER
Survey/Program: American Community Survey
Years: 2019, 2018, 2017, 2016, 2015, 2014, 2013, 2012
Table: B09020

HOUSEHOLDS BY PRESENCE OF PEOPLE 60 YEARS AND OVER BY HOUSEHOLD TYPE
Survey/Program: American Community Survey
Years: 2019, 2018, 2017, 2016, 2015, 2014, 2013, 2012, 2011, 2010
Table: B11006

HOUSEHOLDS BY PRESENCE OF PEOPLE 65 YEARS AND OVER, HOUSEHOLD SIZE AND HOUSEHOLD TYPE
Survey/Program: American Community Survey
Years: 2019, 2018, 2017, 2016, 2015, 2014, 2013, 2012, 2011, 2010
Table: B11007

AGE AND SEX
Survey/Program: American Community Survey **Product:** 2019: ACS 5-Year Estimates Subject Tables CUSTOMIZE TABLE
TableID: S0101

	Census Tract 9701, Kendall County, Texas		
	Total		Percent
Label	Estimate	Margin of Error	Estimate
80 to 84 years	53	±38	0.7%
85 years and over	310	±214	4.0%
SELECTED AGE CATEGORIES			
5 to 14 years	886	±314	11.4%
15 to 17 years	412	±204	5.3%
Under 18 years	1,549	±504	20.0%
18 to 24 years	1,043	±456	13.5%
15 to 44 years	3,198	±748	41.3%
16 years and over	6,428	±809	83.0%
18 years and over	6,200	±776	80.0%
21 years and over	5,849	±752	75.5%
60 years and over	1,949	±405	25.2%
62 years and over	1,816	±388	23.4%
65 years and over	1,598	±308	20.6%
75 years and over	730	±246	9.4%
SUMMARY INDICATORS			
Median age (years)	40.8	±1.5	(X)
Sex ratio (males per 100 fem...	105.7	±15.6	(X)
Age dependency ratio	68.4	±15.0	(X)

Columns | Cell/Column Notes

Shape your future START HERE >
United States Census 2020

Navigate to Map

Navigate to the map tab

- Click **Maps** in the upper left
- Click your table of interest
- Verify the map is set to the census tract level, and that it is zoomed to census tracts in the Hinds County.

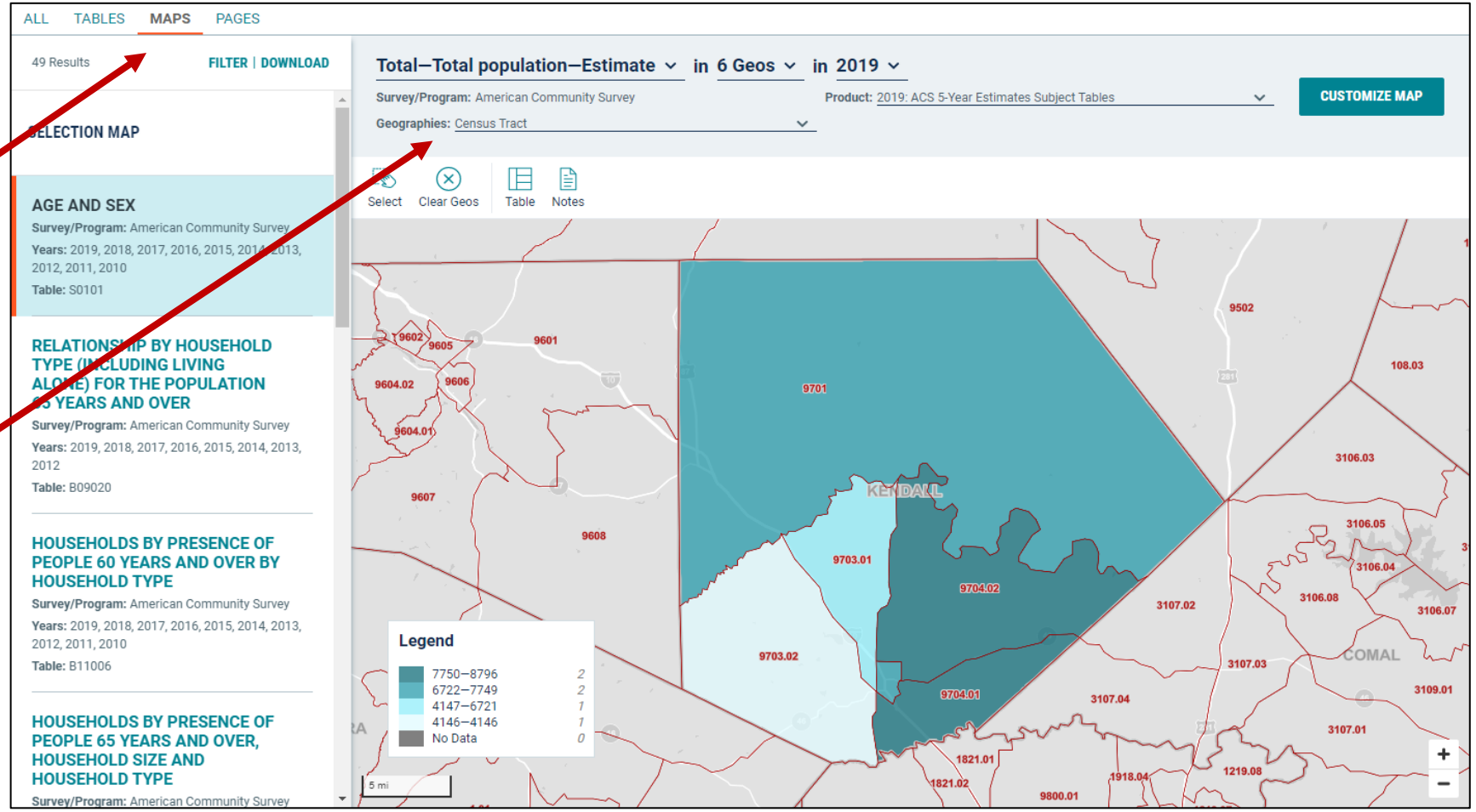

Shape your future
START HERE >
United States Census 2020

Select Your Variable

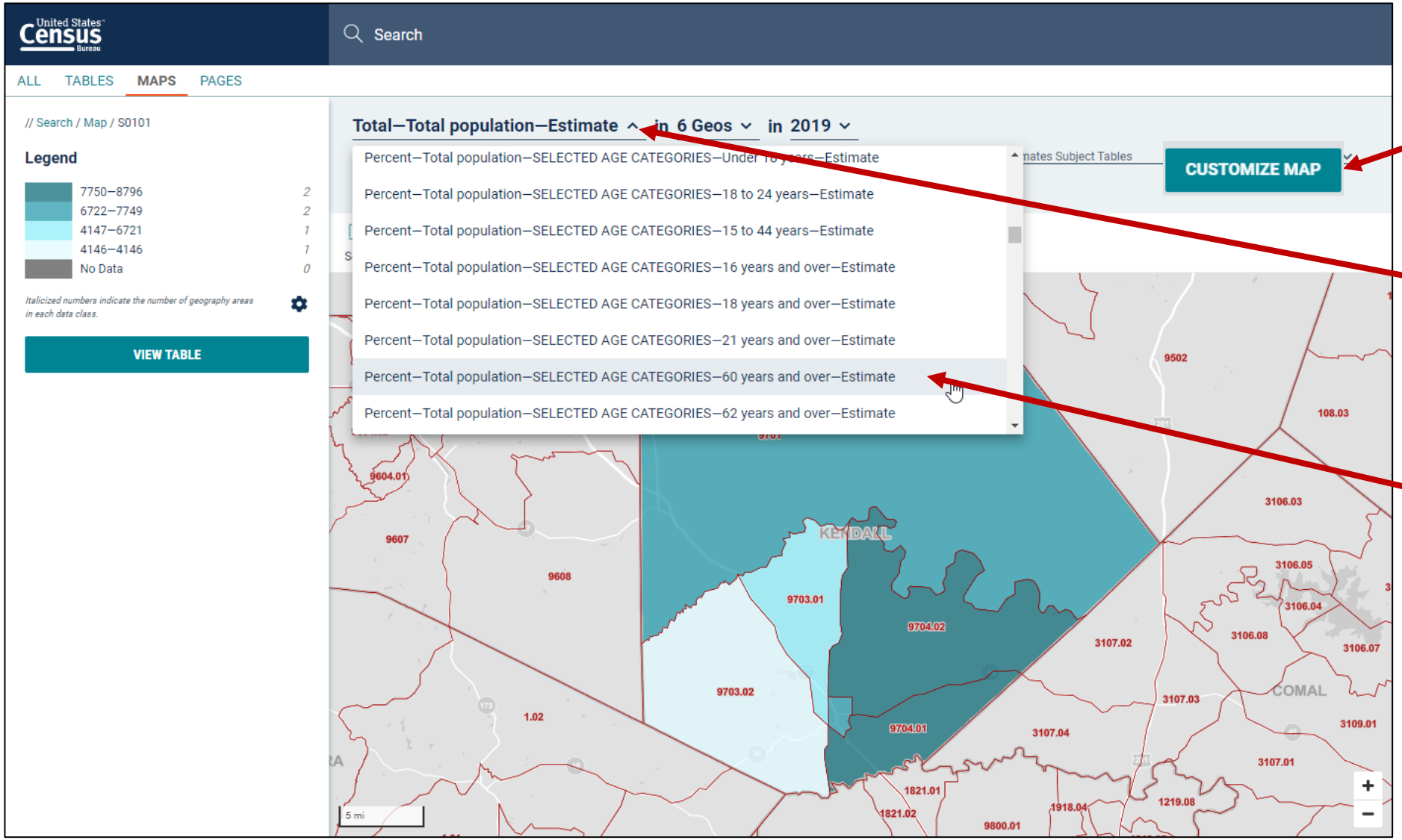

From the Map View

- Click **Customize Map**
- Select the **Data Variable dropdown menu** and **keep scrolling to the bottom** until you've loaded the full list
- Find and click the variable that says **Percent—Total population—SELECTED AGE CATEGORIES—60 years and over--Estimate**

Shape your future START HERE >
United States Census 2020

View Map

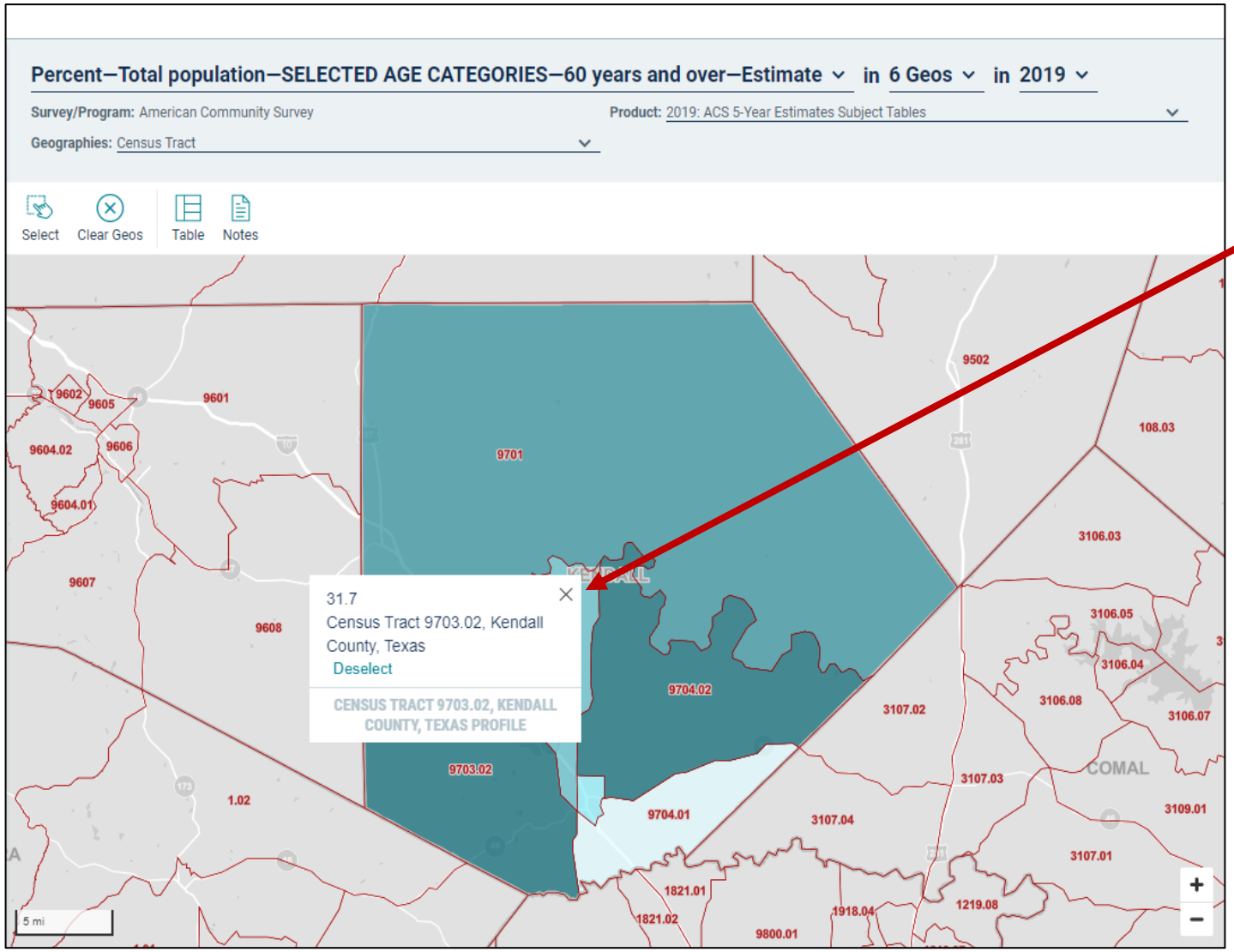

- Click on the census tracts with the darkest shade of blue to see which census tracts have the highest percent of people age 60+

Shape your future START HERE >
United States Census 2020

- Click **View Table** in the left navigation panel
- View table with all of your geographies. Click the column header for your variable to sort the data in ascending or descending order
- Click **Go to Full Table** to download the full set of data

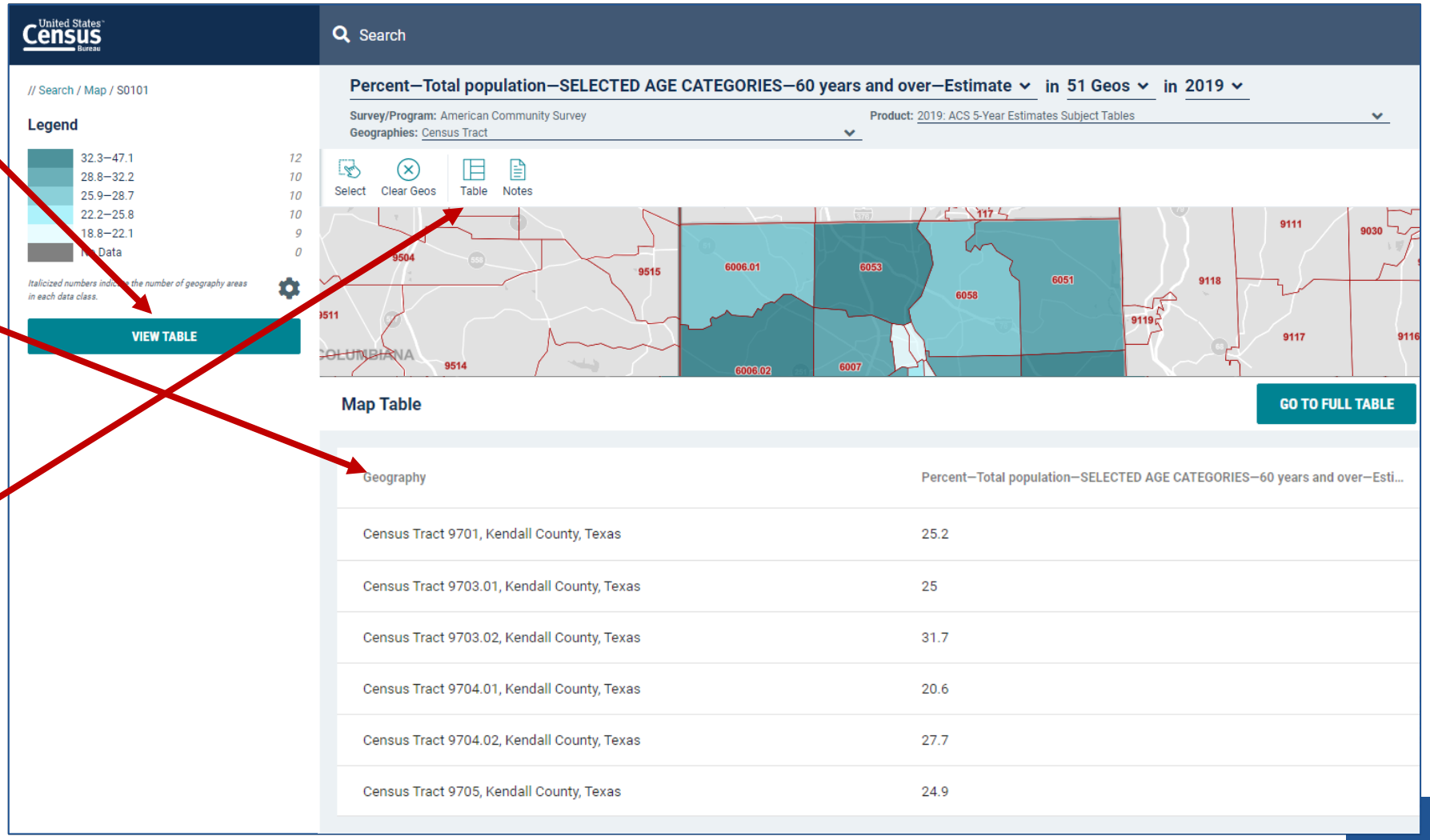

Shape your future
START HERE >
United States Census 2020

Download Table

- Click **Download Table** from the Customize Table view
- Verify the years you would like to download
- Click **Download**

United States Census Bureau

Search

ALL | TABLES | MAPS | PAGES

// Search / Tables / S0101

AGE AND SEX

Survey/Program: American Community Survey **TableID:** S0101 **Product:** 2019: ACS 5-Year Estimates Subject Tables

Notes | Selections | 1 Geo | Years | 1 Topic | Surveys | Codes | Hide | Filter | Transpose | Margin of Error | Restore | Excel | Download | Print | More Data | Map

Select Table Vintages

	All	2019	2018	2017	2016	2015	2014	2013	2012	2011	2010
S0101: ACS 5-Year Estimates Subject Tables	☐	☑	☐	☐	☐	☐	☐	☐	☐	☐	☐

File Type

- CSV
- PDF

What You're Getting

- 1 .csv files (metadata)
- 1 .csv files (data)
- 1 .txt files (table title)

Compressed Size Estimate: 11.2 kB

DOWNLOAD

60 to 64 years	351	±151	4.5%	±1.9	200
65 to 69 years	545	±196	7.0%	±2.7	256
70 to 74 years	323	±156	4.2%	±1.9	178
75 to 79 years	367	±142	4.7%	±2.1	194
80 to 84 years	53	±38	0.7%	±0.5	13

Shape your future START HERE >

United States Census 2020

Open File

- Once the status reaches 100%, click **Download Now**
- Open the .zip file and double click the file that has “data with overlays” in the naming convention

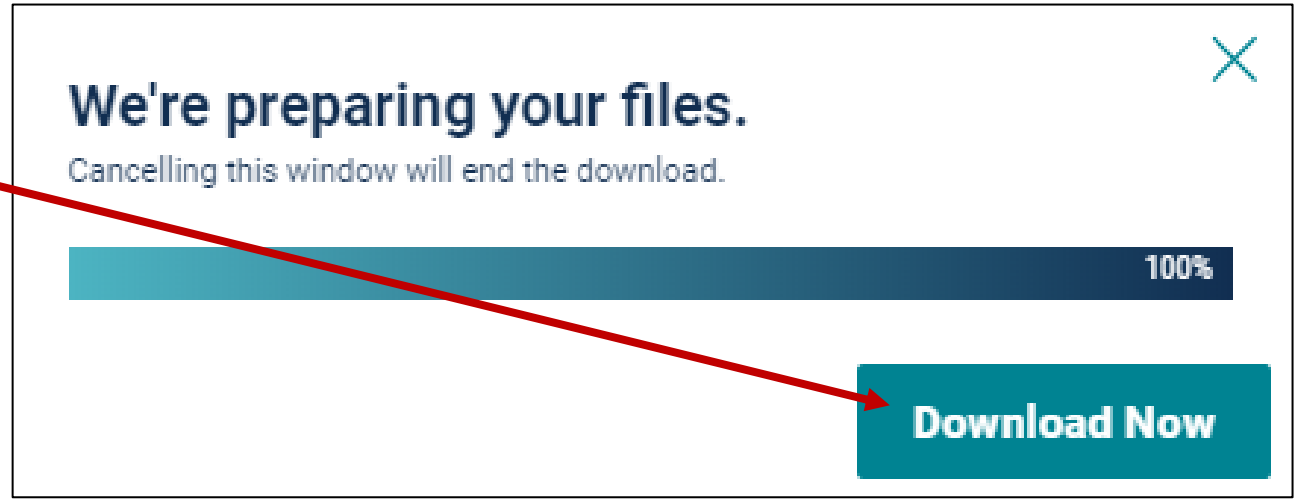

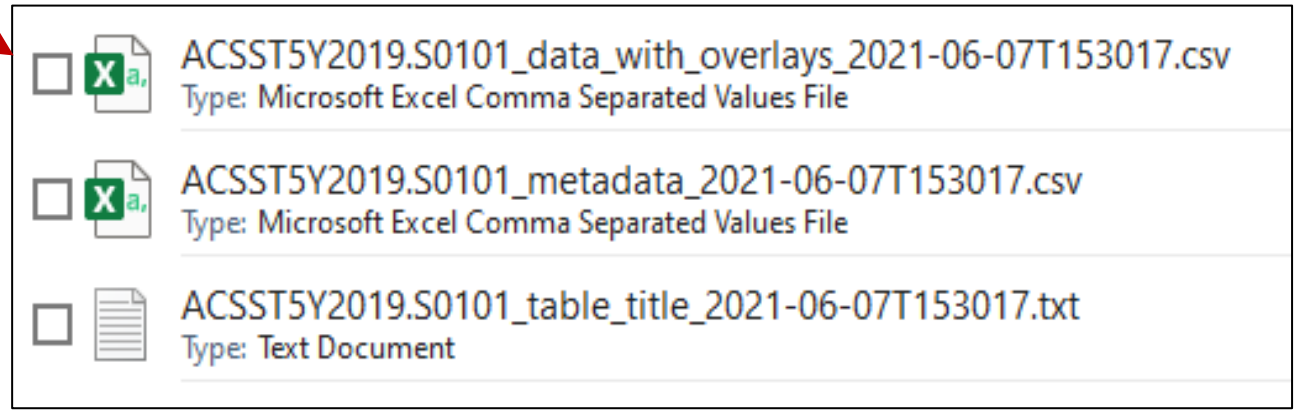

Shape your future
START HERE >
United States Census 2020

View Download

	A	B	C	D	E	F	G	H	I	J	K	L	M	N	O	P
1	GEO_ID	NAME	S0101_C01	S0101_C01	S0101_C01	S0101_C01	S0101_C01	S0101_C01	S0101_C01	S0101_C01	S0101_C01	S0101_C01	S0101_C01	S0101_C01	S0101_C01	S0101_C0
2	id	Geographic Area Name	Estimate!	Margin of	Estimate!	Margin of	Estimate!	Margin of	Estimate!	Margin of	Estimate!	Margin of	Estimate!	Margin of	Estimate!	Margin of
3	1400000US48259970100	Census Tract 9701, Kendall County, Texas	7749	1019	251	145	343	157	543	203	563	245	892	430	369	183
4	1400000US48259970301	Census Tract 9703.01, Kendall County, Texas	6721	698	310	153	344	115	748	246	376	153	368	171	309	146
5	1400000US48259970302	Census Tract 9703.02, Kendall County, Texas	4146	409	107	100	123	80	302	104	165	82	94	61	199	132
6	1400000US48259970401	Census Tract 9704.01, Kendall County, Texas	8796	649	392	162	729	200	928	227	974	245	221	143	191	120
7	1400000US48259970402	Census Tract 9704.02, Kendall County, Texas	8608	564	565	153	504	145	655	195	497	187	250	161	348	174
8	1400000US48259970500	Census Tract 9705, Kendall County, Texas	7749	703	494	194	469	191	454	280	683	237	515	208	522	301
9																
10																
11																

ACSST5Y2019.S0101_data_with_ove

Shape your future
START HERE >
United States Census 2020

data.census.gov Demo

1. Getting Started with Census Data

   Example: Population data for Bexar County, Texas

2. Comparing Over Time (Searching by Table ID, Customizing View, Saving Results)

   Example: Median rent, income, and rent as a percentage of household income over time

   CP04 and CP03 in Bexar County, Texas

3. Comparing Across Geographies (Searching by Topic, Mapping, Download)

   Example: Population 60 and over for all Census Tracts in Kendall County, Texas

4. **Business Data (Searching by Industry)**

   Example: Sales, employees, and number of establishments for accommodations in San Antonio-New Braunfels Metro Area

5. Can't Find the Estimate You Need? Microdata Access (MDAT)

6. Resource Pages

Shape your future
START HERE >
United States Census 2020

Select NAICS

Using the advanced search

- **Select NAICS 7221 – Traveler accommodation**
  Codes → Industry Codes (NAICS) → 72 – Accommodation and Food Services → 721 – Accommodation → 7221 – Traveler accommodation → **7221 – Traveler accommodation**

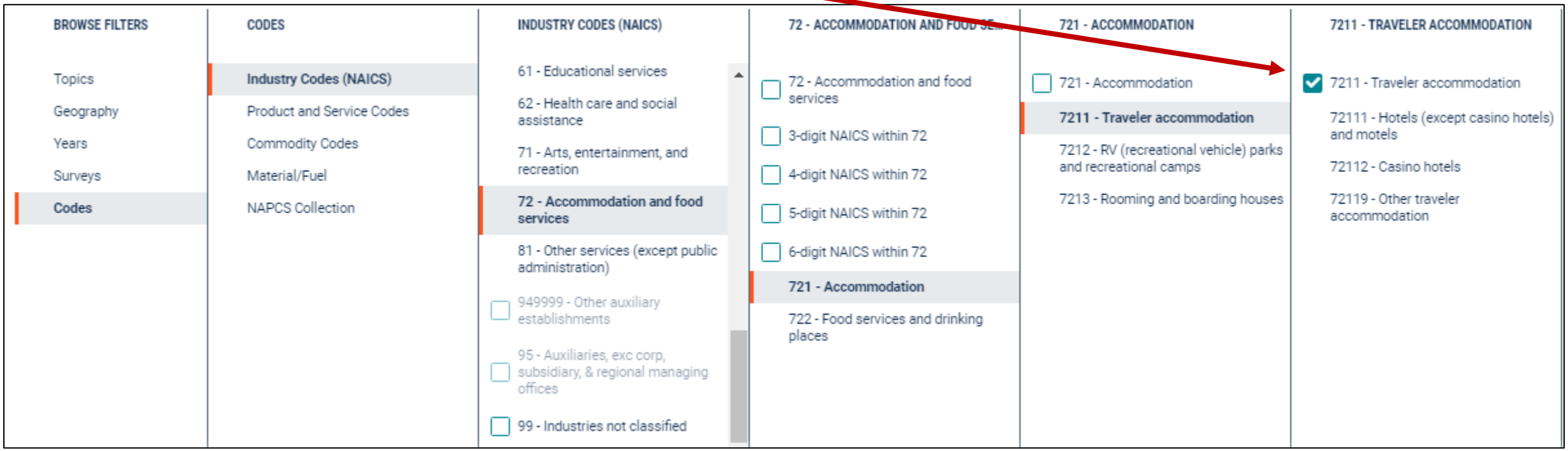

Shape your future
START HERE >
United States Census 2020

Select Geography: San Antonio-New Braunfels, Metro Area

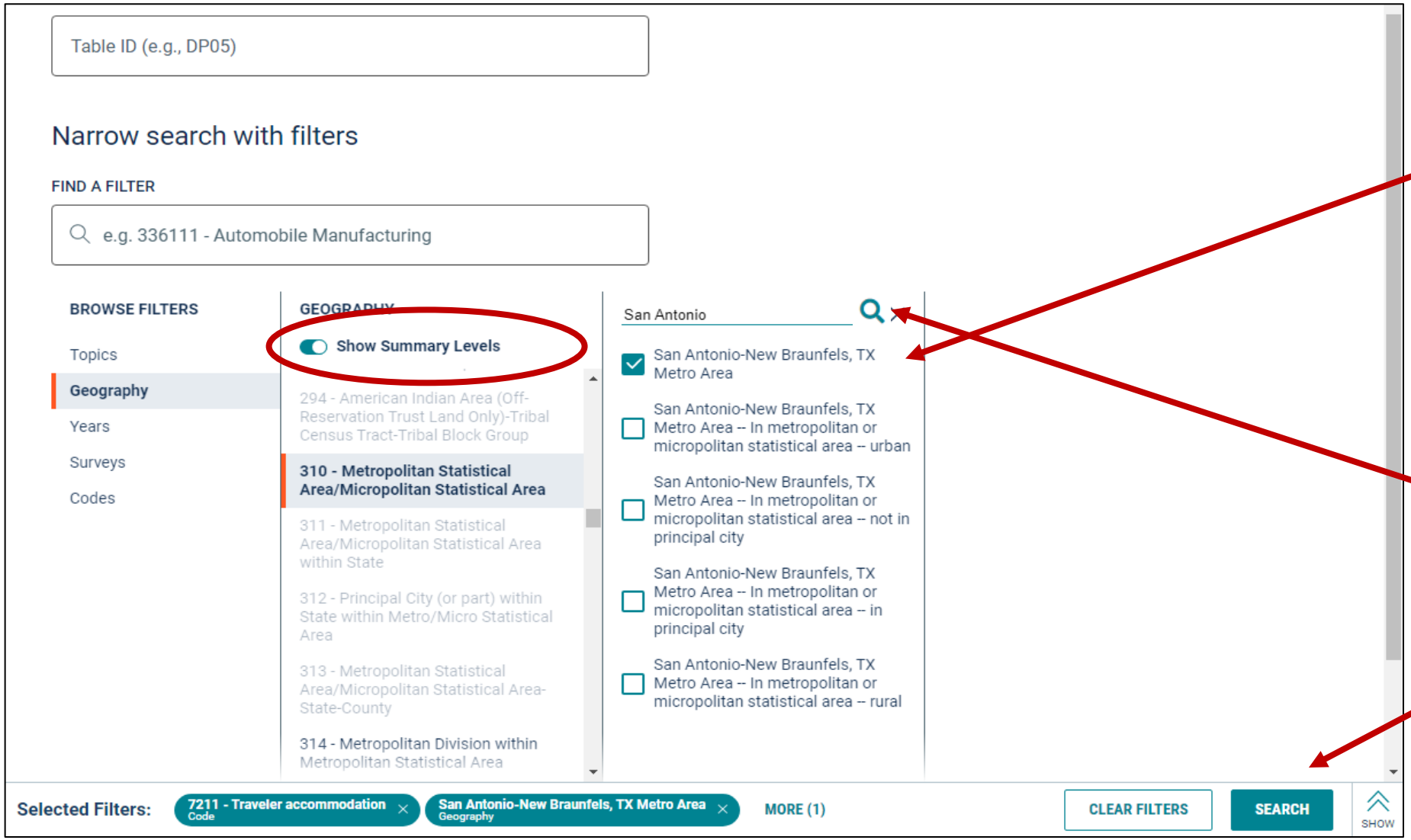

- Select Geography

Geography → Turn on the Show Summary Levels toggle → 310 – Metropolitan Statistical Area/Micropolitan Statistical Area → **San Antonio-New Braunfels, Metro Area**

Tip: Use the magnifying glass to search the list of metro areas

- Verify filters and click **Search** in the lower right

Shape your future START HERE >
United States Census 2020

Choose Table and View Results

- Click **Tables** in the upper left
- Select your table
- View your results

United States Census Bureau

Search

ALL | TABLES | MAPS | PAGES

8 Results

FILTER | DOWNLOAD

All Sectors: County Business Patterns by Legal Form of Organization and Employment Size Class for U.S., States, and Selected Geographies: 2017
Survey/Program: Annual Economic Surveys
Years: 2017
Table: CB1700CBP

All Sectors: Summary Statistics for the U.S., States, and Selected Geographies: 2017
Survey/Program: Economic Census
Years: 2017
Table: EC1700BASIC

Accommodation and Food Services: Summary Statistics for the U.S., States, and Selected Geographies: 2017
Survey/Program: Economic Census
Years: 2017
Table: EC1772BASIC

All Sectors: Summary Statistics for the U.S., States, and Selected Geographies: 2017

Survey/Program: Economic Census
Year: 2017
TableID: EC1700BASIC
Dataset: ECNBASIC2017

CUSTOMIZE TABLE

Geographic Area Name	2017 NAICS code	Meaning of NAICS code	Meaning of Type of operati...	Meaning of Tax status code
San Antonio-New Braunfels, TX...	7211	Traveler accommodation	All establishments	All establishments

Filters | Columns | Cell/Column Notes

1 to 1 of 1 | Page 1 of 1

Shape your future
START HERE >

United States Census 2020

data.census.gov Demo

1. Getting Started with Census Data

   Example: Population data for Bexar County, Texas

2. Comparing Over Time (Searching by Table ID, Customizing View, Saving Results)

   Example: Median rent, income, and rent as a percentage of household income over time

   CP04 and CP03 in Bexar County, Texas

3. Comparing Across Geographies (Searching by Topic, Mapping, Download)

   Example: Population 60 and over for all Census Tracts in Kendall County, Texas

4. Business Data (Searching by Industry)

   Example: Sales, employees, and number of establishments for accommodations in San Antonio-New Braunfels Metro Area

5. **Can't Find the Estimate You Need? Microdata Access (MDAT)**

6. Resource Pages

Shape your future
START HERE >
United States Census 2020

Microdata Access (MDAT)

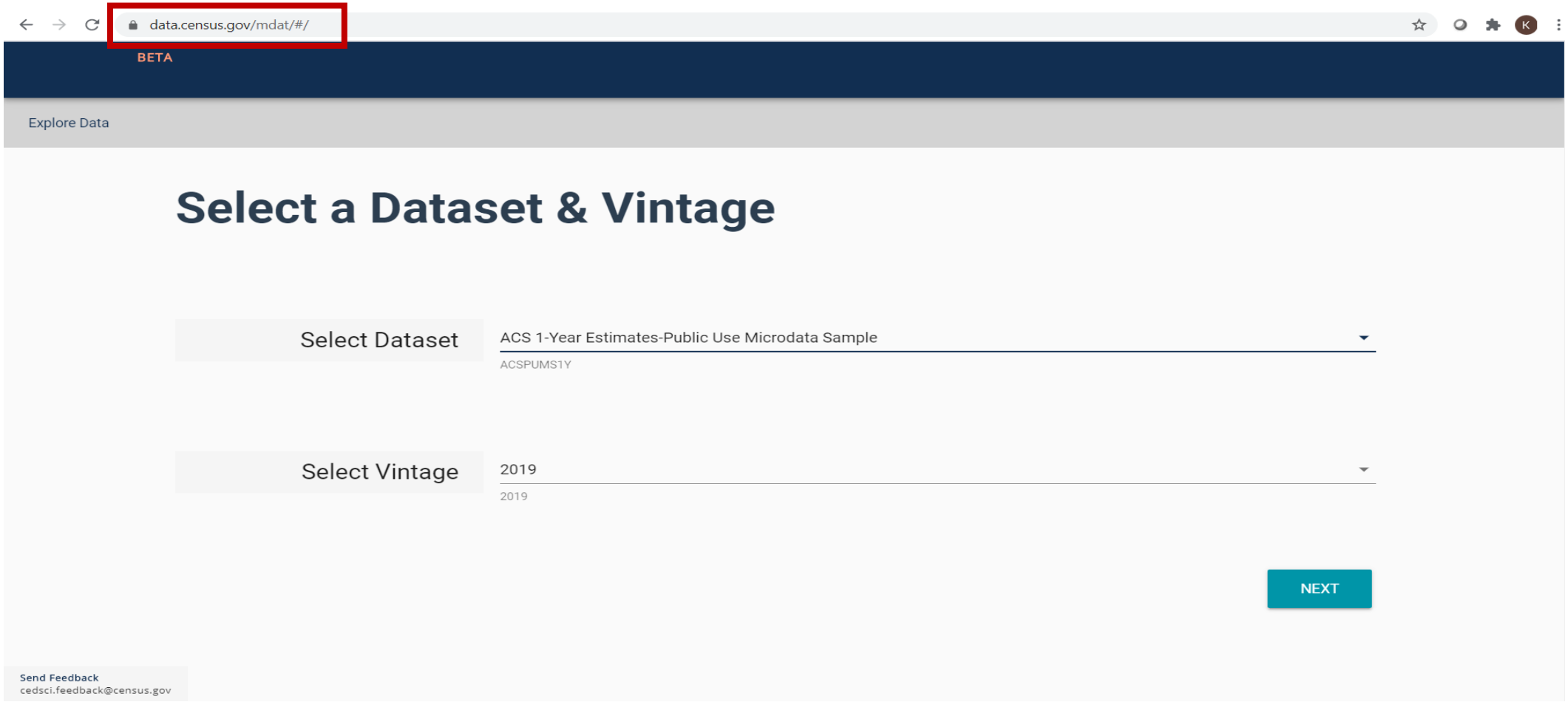

data.census.gov/mdat

Shape your future START HERE >
United States Census 2020

Microdata Access (MDAT)

- Tool that helps you to create tabulations using Census public use microdata without programming or statistical software
  - ❖ data.census.gov/mdat replaced DataFerrett in 2019
  - ❖ DataFerrett was decommissioned June 30th
- Phase 1 of development has finished. Continue to work on data migration
- Currently planning Phase 2: Integration with data.census.gov
  - Search
  - Code Base

Shape your future START HERE >
United States Census 2020

Tabulated Data vs. Microdata: What's the Difference?

	Louisiana	
	Estimate	Margin of Error
Total:	2,020,951	+/-14,211
Male:	1,029,736	+/-9,995
Management, business, science, and arts occupations:	289,129	+/-6,989
Management, business, and financial occupations:	126,805	+/-5,330
Management occupations:	99,359	+/-4,708
Business and financial operations occupations:	27,446	+/-2,465
Computer, engineering, and science occupations:	57,290	+/-4,110
Computer and mathematical occupations:	18,459	+/-2,169
Architecture and engineering occupations:	30,797	+/-3,039

Aggregated tables for a geography:
"In 2016 in Louisiana, approximately 18,459 males worked in computer and mathematical occupations."

RT	SERIALNO	SPORDER	ST	SEX	OCCP
P	267855	2	22	1	6600
P	267870	1	22	2	1020
P	267870	2	22	1	1030
P	267913	1	22	2	430
P	267913	2	22	1	9620
P	268097	1	22	2	4110
P	268097	2	22	1	6260

Microdata (a set of edited survey responses):
"This male in Louisiana is a web developer."

Shape your future START HERE >
United States Census 2020

Microdata Access Basics

- Only use this tool to create tabulations if a pre-tabulated Census table is **NOT** available.
- Only available for **large geographies** like states and sometimes PUMAs (about 100,000 people)
- Creates tables on the **variable level** so a program or survey data dictionary is handy to know those definitions
  - Most questions we receive are survey/variable questions

Shape your future
START HERE >
United States Census 2020

data.census.gov Demo

1. Getting Started with Census Data

   Example: Population data for Bexar County, Texas

2. Comparing Over Time (Searching by Table ID, Customizing View, Saving Results)

   Example: Median rent, income, and rent as a percentage of household income over time

   CP04 and CP03 in Bexar County, Texas

3. Comparing Across Geographies (Searching by Topic, Mapping, Download)

   Example: Population 60 and over for all Census Tracts in Kendall County, Texas

4. Business Data (Searching by Industry)

   Example: Sales, employees, and number of establishments for accommodations in San Antonio-New Braunfels Metro Area

5. Can't Find the Estimate You Need? Microdata Access (MDAT)

6. **Resource Pages**

Shape your future
START HERE >
United States Census 2020

data.census.gov Resource Page

Explore Census Data

The Census Bureau is the leading source of quality data about the nation's people and economy.

Find Tables, Maps, and more ... SEARCH

Advanced Search | Help | Feedback

Search

BROWSE BY TOPIC | EXPLORE DATA | LIBRARY | SURVEYS/ PROGRAMS | INFORMATION FOR... | FIND A CODE | ABOUT US

// Census.gov > Data > What is data.census.gov?

WHAT IS DATA.CENSUS.GOV?
- About data.census.gov
- Latest Releases
- Upcoming Releases
- Guidance for Data Users
- Developmental Update
- Outreach
- Contact Us
- < Back to Data

data.census.gov Resources

The vision for data.census.gov is to improve the customer experience by making data available from one centralized place so that data users spend less time searching for data and content, and more time using it.

data.census.gov | Census API Developers | Microdata Access

Shape your future START HERE >
United States Census 2020

Latest & Upcoming Releases

WHAT IS DATA.CENSUS.GOV?
About data.census.gov
Latest Releases
Upcoming Releases
Guidance for Data Users
Developmental Update
Outreach
Contact Us
< Back to What is data.census.gov?

Latest Releases

Find out the latest news about data.census.gov, the Census API, and the Microdata Access, including the most recent data releases.

May 27, 2021

May 27, 2021
2019 County Business Patterns (includes Zipcode Business Patterns)
data.census.gov & API

May 20, 2021

May 20, 2021
2017 ECON Establishments Using Electronic Devices
data.census.gov & API

May 20, 2021
2017 ECON Hotel Property Type for the U.S. and States
data.census.gov & API

Related Information
Contact Us

You May Be Interested In
RELATED TOPICS
Developers
AROUND THE BUREAU
Our Surveys & Programs
MOST POPULAR
Census Academy

WHAT IS DATA.CENSUS.GOV?
About data.census.gov
Latest Releases
Upcoming Releases
Guidance for Data Users
Developmental Update
Outreach
Contact Us
< Back to What is data.census.gov?

Upcoming Releases

Find out what datasets coming soon to data.census.gov, the Census API, and the Microdata Access.

2020 American Community Survey 1-Year Data Products
September 23, 2021

2020 Decennial Census
September 30, 2021

2020 American Community Survey 1-Year Public Use Microdata Sample
October 14, 2021

2020 American Community Survey 1-Year Supplemental Estimates

Related Information
Contact Us

You May Be Interested In
RELATED TOPICS
Developers
AROUND THE BUREAU
Our Surveys & Programs
MOST POPULAR
Census Academy

your future
START HERE >
United States Census 2020

Developmental & Latest Updates

WHAT IS DATA.CENSUS.GOV?

About data.census.gov

Latest Releases

Upcoming Releases

Guidance for Data Users

Developmental Update

Outreach

Contact Us

< Back to What is data.census.gov?

Developmental Update

MAY 13, 2021

The purpose of this page is to summarize functionality included in the release of the Census Bureau's developing data dissemination platform at data.census.gov.

Full Release Notes Document

Data.census.gov: Release Notes [871 KB]

Latest Updates

In mid-May, we released the following updates to the site:

- New functionality allows banners to appear at the top of the page when we need to alert you about key updates or major notifications.
- Improved details after running searches in the "Pages" tab of data.census.gov. You will now see the URL for each search result to provide more information that will help you determine if you want to click on that search result.
- Improved details for download size. The site now displays the approximate compressed file size before you download your desired tables.
- Enhancements to the Geography Profiles including:
  - New featured estimates at the top of the page

Shape your future
START HERE >
United States Census 2020

Guidance for Data Users

United States Census Bureau | Search

BROWSE BY TOPIC | EXPLORE DATA | LIBRARY | SURVEYS/ PROGRAMS | INFORMATION FOR... | FIND A CODE | ABOUT US

Census.gov > Data > What is data.census.gov? > Guidance for Data Users

WHAT IS DATA.CENSUS.GOV?
Frequently Asked Questions
How to Materials for Using data.census.gov
How-to Materials for Using the Census API
How-to Materials for Using the Microdata Access
Transition from AFF
Transition from DataFerrett
Video Tutorials
Webinars
Back to What is data.census.gov?

Guidance for Data Users

Data.census.gov is the new platform to access dat
U.S. Census Bureau. The vision for data dissemina
to improve the customer experience by making d
centralized place so that data users spend less tir
and more time using it.

The vision for data.census.gov stems from overwh
Census Bureau has received to simplify the way c
Bureau continues to work on the customer exper
for data users to know Census Bureau jargon or p
find the data that they need. In the past, prior to t
the Census Bureau collected information, process
disseminated it through multiple websites and ap
know how to navigate these sites and application
the end results.

Related Information

United States Census Bureau | Search

BROWSE BY TOPIC | EXPLORE DATA | LIBRARY | SURVEYS/ PROGRAMS | INFORMATION FOR... | FIND A CODE | ABOUT US

Census.gov > Data > What is data.census.gov? > Guidance for Data Users > How-to Materials for Using data.census.gov

WHAT IS DATA.CENSUS.GOV?
Frequently Asked Questions
How to Materials for Using data.census.gov
How-to Materials for Using the Census API
How-to Materials for Using the Microdata Access
Transition from AFF
Transition from DataFerrett
Video Tutorials
Webinars
Back to Guidance for Data Users

How-to Materials for Using data.census.gov

Do you have questions on how to use data.census.gov? Check out our step-by-step guidance to learn how to navigate the site and find out about new functionality.

Using data.census.gov

- Using data.census.gov - Accessing Race Iterated Tables [< 1.0 MB]
- Using data.census.gov - Advanced Search [< 1.0 MB]
- Using data.census.gov - All Results Page [< 1.0 MB]
- Using data.census.gov - Copying Cells and Headers [< 1.0 MB]
- Using data.census.gov - Customize Table [1.1 MB]
- Using data.census.gov - Download [1.5 MB]
- Using data.census.gov - People in Poverty - Exercise [< 1.0 MB]
- Using data.census.gov - Export a Table [< 1.0 MB]
- Using data.census.gov - Landing Page [< 1.0 MB]

Related Information
Contact Us

You May Be Interested In
RELATED TOPICS
Census Academy
AROUND THE BUREAU
Our Surveys & Programs
MOST POPULAR
Email Updates

Is this page helpf
Yes

Learn to build the Geographic Profile Map for your site

- Using data.census.gov - Geographic Profiles [< 1.0 MB]

Households in United States by State

233,128 | 793,420 | 1,975,915 | 3,286,264 | 5,119,249 | 13,157,873

DP02 | 2019 American Community Survey 1-Year Estimates

United States Census Bureau | Search

BROWSE BY TOPIC | EXPLORE DATA | LIBRARY | SURVEYS/ PR

Census.gov > Data > What is data.census.gov? > Guidance for D

WHAT IS DATA.CENSUS.GOV?
Frequently Asked Questions
How to Materials for Using data.census.gov
How-to Materials for Using the Census API
How-to Materials for Using the Microdata Access
Transition from AFF
Transition from DataFerrett
Video Tutorials
Webinars
Back to Guidance for Data Users

How-to Materials for Using the Census API

Do you have questions on how to use the Census API? Check out our step-by-step guidance to learn how to use the Census API to find the data you need. To learn more about the Census API, and to begin using it to locate data, visit our Census API Developers page.

January 14, 2021
Census Data API User Guide
This user guide instructs developers and researchers on how to use the Census Data API to request data from U.S. Census Bureau datasets.

- Census Data API Flyer [< 1.0 MB]

How to Extract Data from the Census API

Video
Using the API to Get Results for Multiple Estimates
In this tutorial, we'll show you how to get data for only the variables you need from the 2018 ACS 1-Year Data Profiles

Video
Using the API to Get All Results for an ACS Table
In this tutorial, we'll show you how to get data for an entire table from the American Community Survey

Relate
Contact U
You M
RELATED
Census A
AROUND
Our Surve
MOST PO
Email Up

How-to Materials for Using the Microdata Access

Do you have questions on how to use Microdata Access? Check out our step-by-step guidance to learn how to use Microdata Access to create your own tabulations.

- Using Microdata Access: With ACS 1-Year Estimates – Public Use Microdata Sample [1.5 MB]
- Using Microdata Access: How To Create Poverty Estimates From The CPS ASEC [2.4 MB]

Webinars

Training
Using Public Microdata to Create Custom Tables on data.census.gov
In this webinar, you will learn how to create custom tables using public use microdata, customize your view, download the data, and provide your feedback.

Flyers

- Advanced Filters Menu [< 1.0 MB]
- How Can I Match the GEOID from data.census.gov with the GEOID from the TIGER/Line Shapefiles? [< 1.0 MB]
- How to Access Data for AIAN Population Groupings [<1.0 MB]
- How to Access Data for Congressional Districts [<1.0 MB]
- How to Access Data for State Legislative Districts [<1.0 MB]
- How to Access Economic Data Using data.census.gov [< 1.0 MB]
- How to Access Geographic Comparison Tables [< 1.0 MB]
- How to Download A Table as a CSV File [1.1 MB]
- How to Export Tables and Copy Paste Cells [< 1.0 MB]
- How to Gather Pseudo Geographies All Tracts [1.4 MB]
- How to Search for a New Table Without Losing Selected Geos [1.1 MB]
- How to Select All Sectors by State in data.census.gov for 2017 Economic Census [<1.0 MB]
- I Need Data for ZIP Codes. What Summary Level Should I Use? [< 1.0 MB]
- data.census.gov Flyer [< 1.0 MB]

Address Search - Geocoder and TIGERweb

- How Can I Find the State, County, Tract Number, Block Group Number and Other Geographic Information of a Particular Address? [< 1.0 MB]
- How Can I Find Additional Geographic Information, such as the School District, of a Particular Address? [< 1.0 MB]
- How Can I Find the Township Information of a Particular Address? [< 1.0 MB]
- How Can I Find Geographic Information about a Particular Address Using TIGERweb? [1.1 MB]
- How Can I Add and View Additional Layers to My Map Using TIGERweb? [1.8 MB]

Related Information

- Can I Find Information on Selected Geographies Using the MABLE Geocorr? [< 1.0 MB]
- How Can I Determine whether a Geography, Such As a County, Is Completely within an Urban Area, Completely Rural, or a Mix? [< 1.0 MB]

Guidance for Data Users

WHAT IS DATA.CENSUS.GOV?
Frequently Asked Questions
How to Materials for Using data.census.gov
How-to Materials for Using the Census API
How-to Materials for Using the Microdata Access
Transition from AFF
Transition from DataFerrett
Video Tutorials
Webinars
< Back to Guidance for Data Users

Transition from AFF

Transition From American FactFinder

American FactFinder (AFF) was decommissioned and taken offline on March 31, 2020. Data previously released on AFF are now being released on the U.S. Census Bureau's new dissemination platform, data.census.gov. Since we are a developing site, not all the data from AFF have been migrated over to data.census.gov. Below is an overview of our data migration status that will be updated regularly.

Data Availability

What data are available in data.census.gov?
We continue to migrate data from American FactFinder. See a list of datasets currently available in the platform.

AFF Data Sets Coming Soon to data.census.gov	Until then, find it here:
American Community Survey	Availability Spreadsheet
2010 Decennial Guam, Northern Mariana Island, and U.S. Virgin Islands Summary File	FTP
ta a,	FTP

Transition from DataFerrett

DataFerrett was decommissioned and taken offline on June 30, 2020. Data previously available on DataFerrett are now being released on the U.S. Census Bureau's new dissemination platform, Microdata Access. Since we are a developing site, not all the data from DataFerrett have been migrated over to Microdata Access. Below is an overview of our data migration status that will be updated regularly.

Data Availability

What data are available in the Microdata Access?
We continue to migrate data from DataFerrett. See a list of datasets currently available in the platform.

DataFerrett Data Sets Coming Soon to Microdata Access

Webinars

Did you miss our latest webinar? Or would you like to watch it again? View our latest recorded webinars on data.census.gov, the Census API, and Microdata Access. Most recorded webinars are available within a month of the original webinar date.

Upcoming Webinars

March 30, 2021
Custom Tabulation Capabilities on data.census.gov
Time: 2:00 - 3:00 p.m. (ET)

Webinars

SHOW MORE | SHOW LESS

Training
Discovering Race & Ethnicity Data on data.census.gov

Training
data.census.gov Q&A Webinar - January 2021

Training
2015-2019 American Community Survey 5-year Pre-Release Webinar

Frequently Asked Questions

Check out our Frequently Asked Questions to learn about using data.census.gov and the Census API. Find out what data, features, and functionality is available.

What is data.census.gov?

What is data.census.gov?
Data.census.gov is the new platform to access data and digital content from the U.S. Census Bureau.

Why did the Census Bureau develop data.census.gov?
We are moving away from delivering data through many individual tools...

What are the benefits of using data.census.gov?
Data users who come to the site can use the single search bar to search on a geography such as their state, county, or place, and see an overview of that...

What is Microdata Access?
Microdata access on data.census.gov/mdat allows you to create custom tables that are not available in the pre-made tables on data.census.gov.

United States Census Bureau | Search
BROWSE BY TOPIC | EXPLORE DATA | LIBRARY | SURVEYS/ PROGRAMS | INFORMATION FOR... | FIND A CO

// Census.gov > Data > What is data.census.gov? > Guidance for Data Users > Video Tutorials

WHAT IS DATA.CENSUS.GOV?
Frequently Asked Questions
How to Materials for Using data.census.gov
How-to Materials for Using the Census API
How-to Materials for Using the Microdata Access
Transition from AFF
Transition from DataFerrett
Video Tutorials
Webinars
< Back to Guidance for Data Users

Video Tutorials

Our team of experts is excited to share with you their favorite tips and tricks about how to access use Census Bureau data. We have created a series of "how-to" videos available for data users who are looking for an easy and quick way to enhance their knowledge of data.census.gov, Census API, and Microdata Access.

How to Visualize your Data Using Thematic Maps on data.census.gov

Learn the First Steps to Creating your Own Tabulation using Microdata

How to Use Filters on data.census.gov

Email Updates

Get data.census.gov updates delivered to your inbox!

Sign up for email updates: https://public.govdelivery.com/accounts/USCENSUS/signup/15450

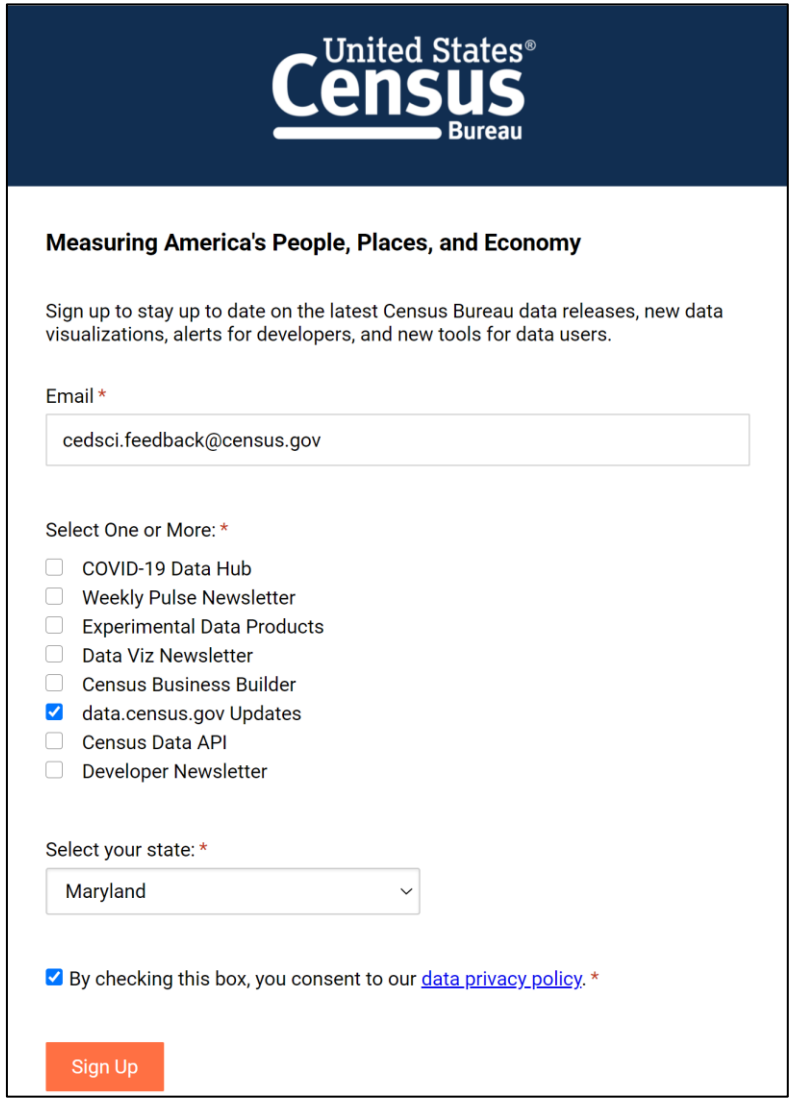

Stay Connected

data.census.gov Resources page: census.gov/data/what-is-data-census-gov.html

Census Academy: census.gov/data/academy/webinars/upcoming.html

Feedback: Email comments to cedsci.feedback@census.gov

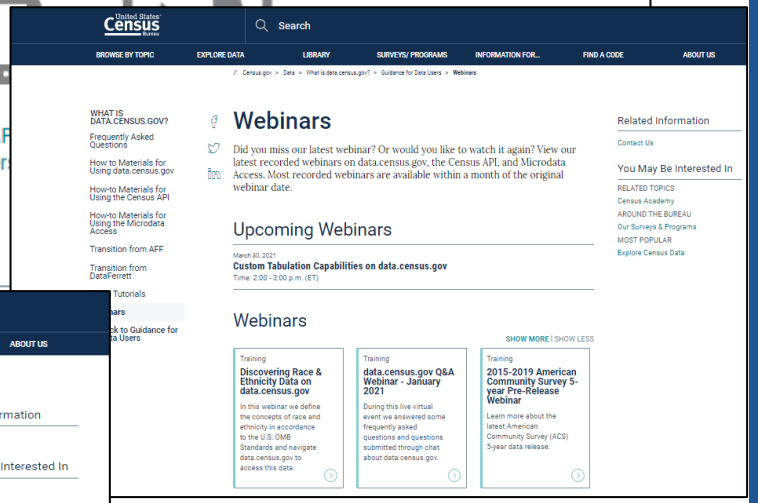

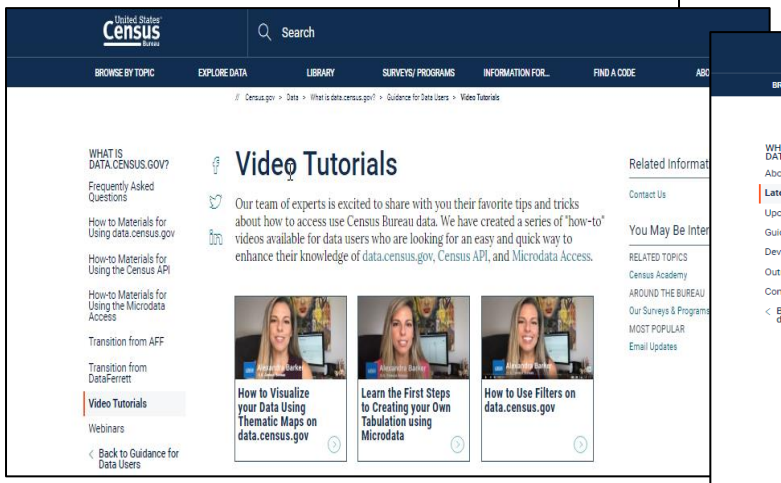

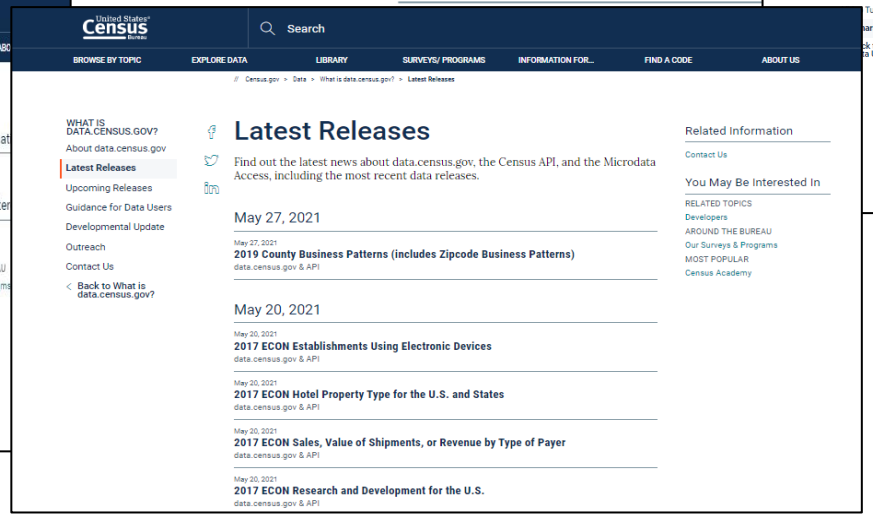

Shape your future
START HERE >

United States Census 2020