Census Count Question Resolution Program City of Houston's 2010 Challenge

Bala Balachandran
Planning and Development Department
City of Houston

June 10, 2021

PLANNING & DEVELOPMENT DEPARTMENT

Agenda

Census Count Question Resolution Program

Types of Challenges

City of Houston Challenge Process

Couple of Impacted Areas

Submission Requirements

Question and Answers

Census Count Question Resolution Program

The purpose of the 2020 Census CQR is to provide a mechanism for governmental units to request a review of their official 2020 Census results and to help ensure that housing and population counts are correctly allocated to 2020 census tabulation blocks in the 50 states, District of Columbia and Puerto Rico.

Current Schedule (US Census Bureau)

Fall 2021: Federal Register notice announces the beginning of a 30-day comment period for the public.

December 2021: The Census Bureau plans to officially notify tribal, state and local government officials eligible to file CQR cases.

January 2022: The Census Bureau begins accepting CQR cases for processing from eligible tribal, state and local governments.

June 30, 2023: Deadline for governments to send CQR cases to the Census Bureau.

September 30, 2023: Deadline for the Census Bureau to provide results to impacted governmental units.

Note: These dates are subject to change.

Three Types of Challenges Accepted (2010)

Boundary Challenges

Correct inaccurate reporting or recording of boundaries legally in effect on January 1, 2010

Geocoding Challenges

Correct the placement of living quarters and associated population within the correct governmental unit boundaries and 2010 census blocks

Coverage Challenges

Add or delete specific living quarters and people associated with them, identified during the census process, but erroneously included as duplicates or excluded due to processing errors.

City of Houston: City Charter

Article V, sections 2 and 3, of the City Charter provide that, upon a determination by the City Council that the population of the City is 2.1 million or more, the number of Council Members shall increase from 14 to 16, and that the two additional members shall be designated as Council Member, District J, and Council Member, District K;

Previously 9 District Council Members and 5 At-Large Council Members

Now 11 District Council Members and 5 At-Large Council Members

Census Boundary Updates

Master Address File (MAF)

Boundary and Annexation Survey (BAS)

Local Update of Census Addresses (LUCA)

City of Houston

Population

City of Houston initial population count: 2,099,451

City of Houston revised population count: 2,100,263

(after challenge)

Difference: 812 persons

City of Houston

Housing Units

City of Houston housing units count: 892,646

City of Houston housing units count: 893,169

(after challenge)

Difference: 523 housing units

City of Houston map

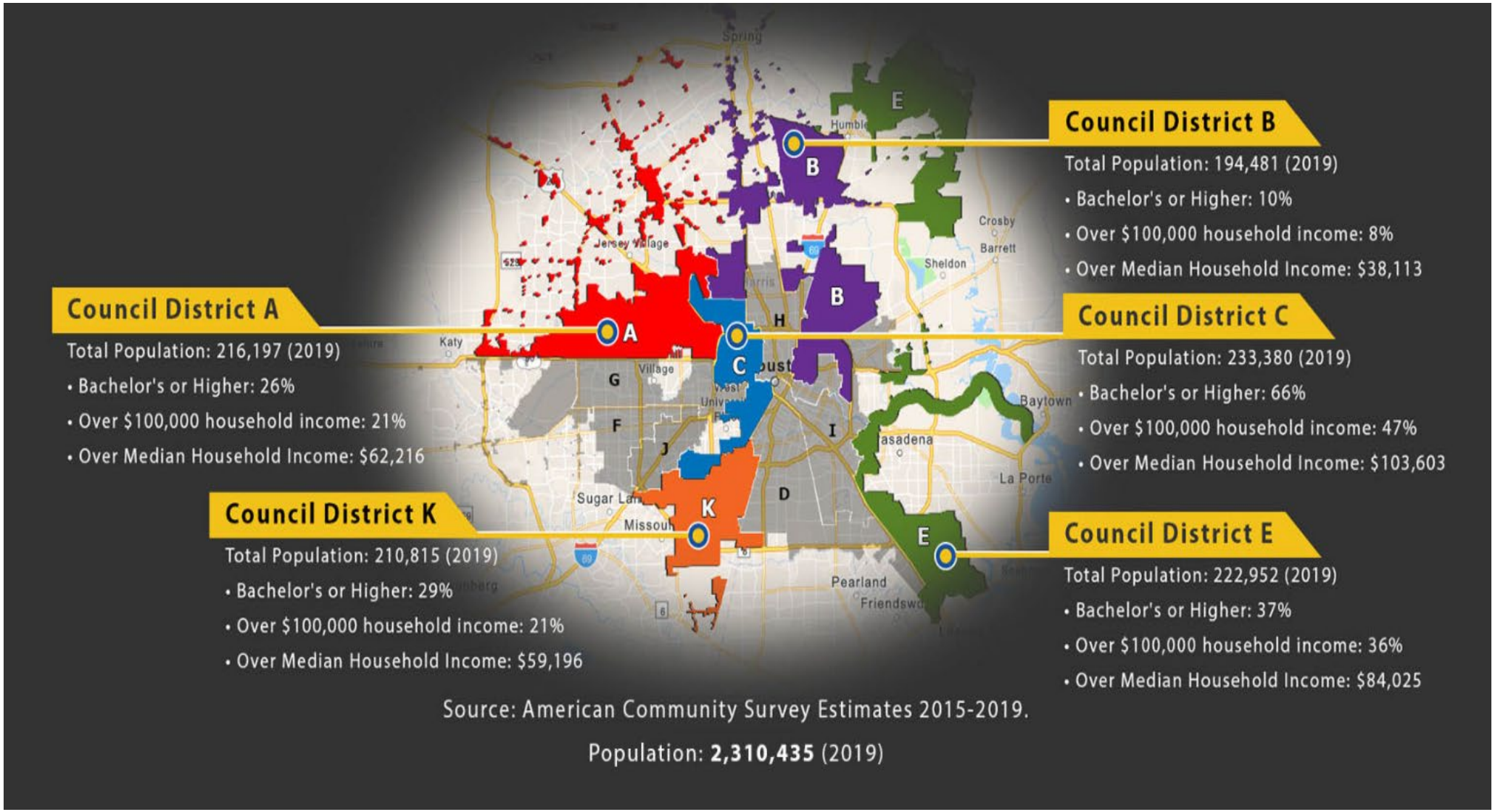

City of Houston Challenge Process

Submission requirements

Map

Address listings

Ordinance reflecting annexation date

Other documents

Five Impacted Areas (2010 Census)

1. **Lakeshore Neighborhood** *(Delineation of City Boundary)*

2. **Fall Creek Apartments** *(Coverage, Geocoding and Delineation of City Boundary)*

3. **Crosswinds** (*Coverage and Delineation of City Boundary)*

4. **Villa's in the Pines** *(Coverage and Delineation of City Boundary)*

5. **Park Avenue at Boulder Creek Apartments** *(Coverage)*

Lakeshore Neighborhood (Area 1)

100 Single Family Homes

Lakeshore Neighborhood Discrepancies

Delineation of City Boundary

Map

Address listings

Ordinance reflecting annexation date

Lakeshore Neighborhood

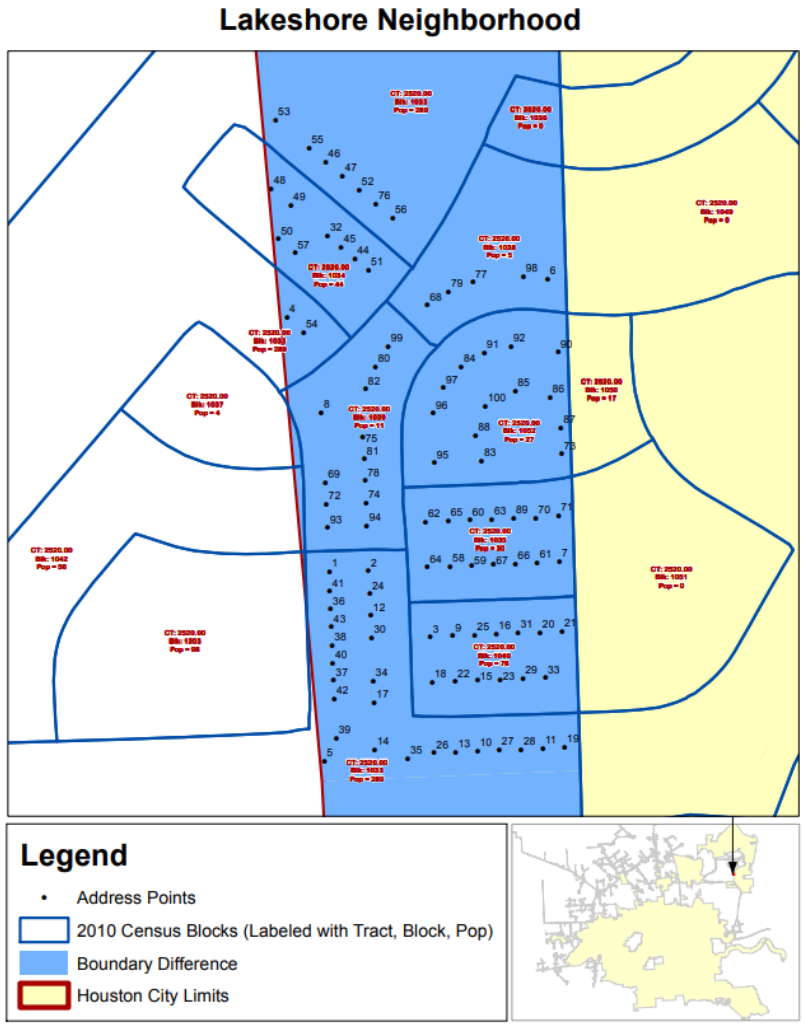

Lakeshore Neighborhood Addresses

Lakeshore Neighborhood

Must contain legal FIPS state code of 2 digits	Must contain legal FIPS county code of 3 digits	Must contain a 2010 Tabulation Tract number with 4 digits, a decimal and a 2 digit suffix. Example: 1001.01	Must contain a 2010 Tabulation Block number with 4 digits. Example: 3104	Use only alphanumeric characters and the following special characters: # / -	Use only alphanumeric characters and the following special characters: # / - & ( ) '	Some examples are: Room, Ste, Unit, Apt, Lot, Slip, #, Pier **(Required for a Multi-Unit)**	Use only alphanumeric characters and the following special characters: # / - ( ) **(Required for a Multi-Unit)**			Must be 5 numeric characters. Can NOT contain 00000, 11111, 33333, 66666, 77777, 88888, 99999	Number that marks the exact location of an LQ on the submitted 2010 Census block map, and corresponds/links to the LQ on the address list.
*** State FIPS Code**	*** County FIPS Code**	*** Tract Number**	*** Block Number**	*** House Number**	*** Street Name**	**Unit Descriptor**	**Apt/Unit ID**	**Location Description**	*** City**	*** ZIP Code**	*** Map Spot Number**
48	201	252000	1033	15834	SHORELINE TERRACE					77044	1
48	201	252000	1033	15831	JUNIPER SHORES					77044	2
48	201	252000	1040	13002	GOLDEN WATER					77044	3
48	201	252000	1033	12914	LEAFY SHORES					77044	4
48	201	252000	1033	12954	PECAN SHORES					77044	5
48	201	252000	1038	13023	GENTLE WATER					77044	6
48	201	252000	1035	13027	GOLDEN WATER					77044	7
48	201	252000	1039	16010	SHORELINE TERRACE					77044	8
48	201	252000	1040	13006	GOLDEN WATER					77044	9
48	201	252000	1033	13018	SWEETGUM SHORES					77044	10
48	201	252000	1033	13030	SWEETGUM SHORES					77044	11
48	201	252000	1033	15823	JUNIPER SHORES					77044	12
48	201	252000	1033	13014	SWEETGUM SHORES					77044	13
48	201	252000	1033	13002	SWEETGUM SHORES					77044	14
48	201	252000	1040	13019	SWEETGUM SHORES					77044	15
48	201	252000	1040	13014	GOLDEN WATER					77044	16
48	201	252000	1033	15807	JUNIPER SHORES					77044	17
48	201	252000	1040	13011	SWEETGUM SHORES					77044	18
48	201	252000	1033	13034	SWEETGUM SHORES					77044	19
48	201	252000	1040	13022	GOLDEN WATER					77044	20
48	201	252000	1040	13026	GOLDEN WATER					77044	21
48	201	252000	1040	13015	SWEETGUM SHORES					77044	22
48	201	252000	1040	13023	SWEETGUM SHORES					77044	23
48	201	252000	1033	15827	JUNIPER SHORES					77044	24
48	201	252000	1040	13010	GOLDEN WATER					77044	25
48	201	252000	1033	13010	SWEETGUM SHORES					77044	26
48	201	252000	1033	13022	SWEETGUM SHORES					77044	27
48	201	252000	1033	13026	SWEETGUM SHORES					77044	28
48	201	252000	1040	13027	SWEETGUM SHORES					77044	29

City of Houston Ordinance

City of Houston, Texas, Ordinance No. 2006-709

AN ORDINANCE ANNEXING TO THE CITY OF HOUSTON, TEXAS FOR LIMITED PURPOSES A CERTAIN AREA LOCATED WITHIN HARRIS COUNTY MUNICIPAL UTILITY DISTRICT NO. 412, IN HARRIS COUNTY, TEXAS; CONTAINING FINDINGS AND OTHER PROVISIONS RELATING TO THE FOREGOING SUBJECT; IMPOSING THE SALES AND USE TAX OF THE CITY OF HOUSTON IN THE AREA WITHIN HARRIS COUNTY MUNICIPAL UTILITY DISTRICT NO. 412 ANNEXED FOR LIMITED PURPOSES; ASSIGNING ANNEXED AREAS TO ADJACENT DISTRICT FROM WHICH DISTRICT COUNCIL MEMBER IS ELECTED UNTIL SUCH TIME AS DISTRICT BOUNDARIES MAY BE CHANGED PURSUANT TO THE CITY OF HOUSTON CHARTER; PROVIDING FOR SEVERABILITY; AND DECLARING AN EMERGENCY.

* * * * *

WHEREAS, the City of Houston, Texas is authorized to annex territory for limited purposes in compliance with the procedures established by the Texas Local Government Code; and

WHEREAS, the City Council by Ordinance No. 2006-0411 adopted on April 26, 2006 called certain public hearings relating to the proposed annexation for limited purposes of a certain area located within Harris County Municipal Utility District No. 412, in Harris County, Texas; and

WHEREAS, in compliance with Sections 43.0751 of the Texas Local Government Code, on May 17, 2006 and May 24, 2006 the City Council held the required public hearings regarding the proposed limited purpose annexation of said areas; and

WHEREAS, Article V, Section 3 of the Houston City Charter provides that promptly following the addition of territory to the City by a boundary change, the City Council shall, by ordinance, add such territory to an adjacent district or districts; and

WHEREAS, Section 42.005(a)(6) of the Texas Election Code prohibits county

Metes and Bounds

Harris County Municipal Utility District No. 412
Limited Purpose Annexation
Metes and Bounds

Description of 392.17 acres of land being the same land out of three tracts by deed to PNE DEVELOPMENT, LTD., recorded under Harris County Clerk's File Number X220305, being out of Lots Sixteen through Twenty-One of the Harris County Land and Improvement Company Subdivision as recorded in Volume 359, Page 570 of the Harris County Deed Records, located in the Victor Blanco Survey Abstract Number 2, Harris County, Texas, and more particularly described in three tracts as follows:

TRACT ONE – 138.21 ACRES

138.21 acres, (6,020,582 square feet) of land designated as Tract One and described by deed to PNE DEVELOPMENT, LTD., recorded under Harris County Clerk's File Number X220305, being out of Lots Seventeen through Twenty-One of the Harris County Land and Improvement Company Subdivision as recorded in Volume 359, Page 570 of the Harris County Deed Records, and out of a called 18.22 acre tract of land described in the deed to J.S. Abercrombie, J.S. Leach and W.M. Wheless and recorded in Volume 3442, Page 301 of the Harris County Deed Records, located in the Victor Blanco Survey Abstract Number 2, Harris County, Texas, and more particularly described by metes and bounds as follows:

COMMENCING at the base of a broken concrete monument found at the southeast corner of the E. Ruhl Survey Abstract Number 657 and the southeast corner of a tract of land described by deed to Atlas Realty Company recorded under Harris County Clerk's File Number D538134;

THENCE, North 87 degrees 41 minutes 37 seconds East, with the south line of the David Harris Survey Abstract Number 26, the north line of said Victor Blanco Survey, and the southerly line of a tract of land described in the deed to W.M. Wheless recorded under Harris County Clerk's File Number B830599, a distance of 2,982.12 feet to a 5/8-inch iron rod set in the easterly right-of-way line of West Lake Houston Parkway (120-foot wide right-of-way), dedicated by instrument recorded under Harris County Clerk's File Number R245819 in the north line of said Lot 18 for the POINT OF BEGINNING of the herein described tract:

THENCE, North 87 degrees 41 minutes 37 seconds East, continuing with said common survey line and the north line of Lots 18, 19, 20, and 21 of said Harris County Land and Improvement Company Subdivision, a distance of 3,886.59 feet to the northeast corner of said Tract One;

THENCE, with the easterly line of said Tract One following four, (4) courses and distances:

1. South 35 degrees 16 minutes 43 seconds West, a distance of 619.44 feet;

Harris County Municipal Utility Division

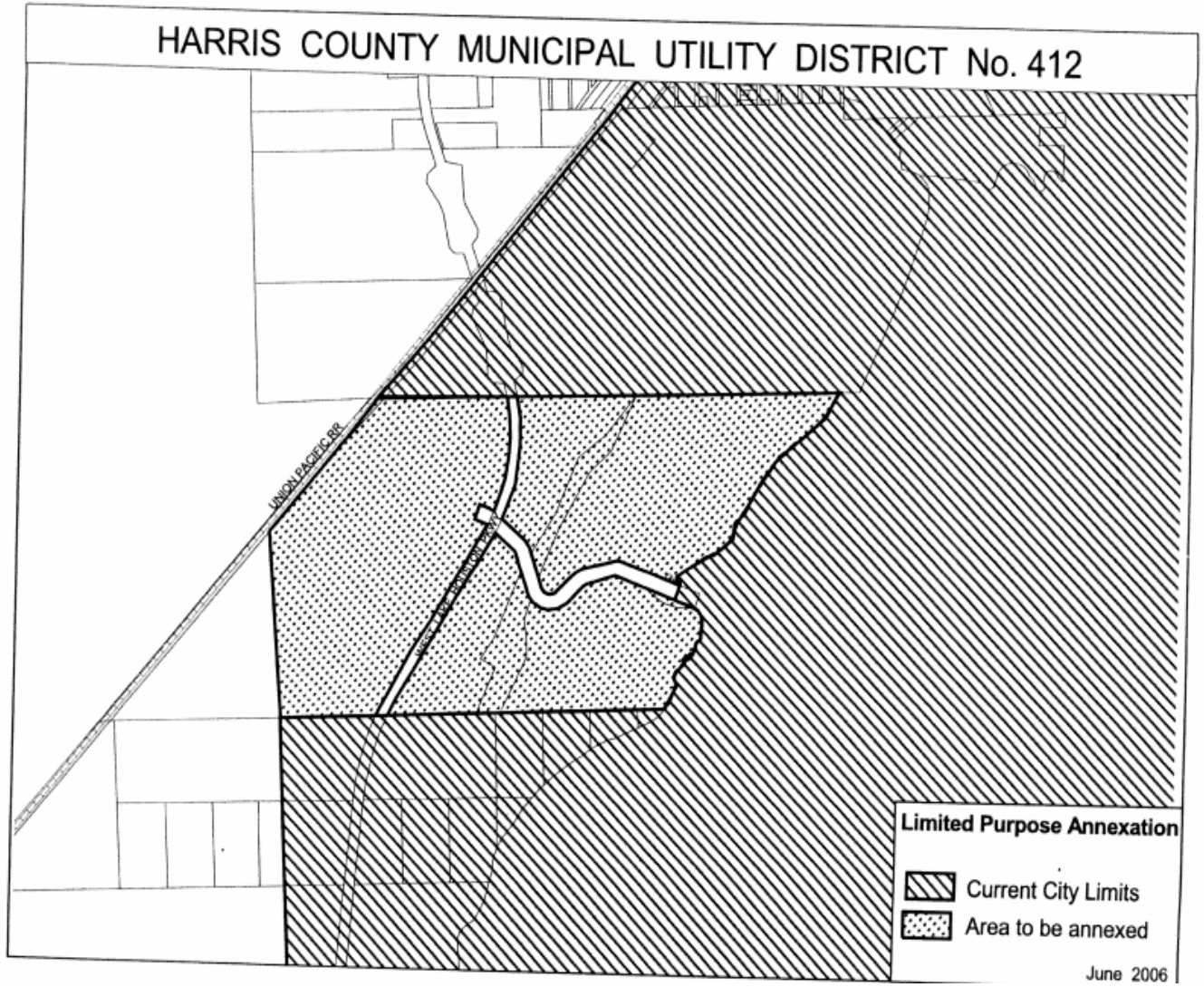

Fall Creek Apartments (AREA 2)

246 Unit Apartment Complex Fall Creek Apartments

8330 North Sam Houston Parkway Houston, TX 77396

Discrepancies:

- Coverage

Geocoding

Delineation of City Boundary

Fall Creek Apartments
8330 North Sam Houston Pkwy, Houston, TX 77396

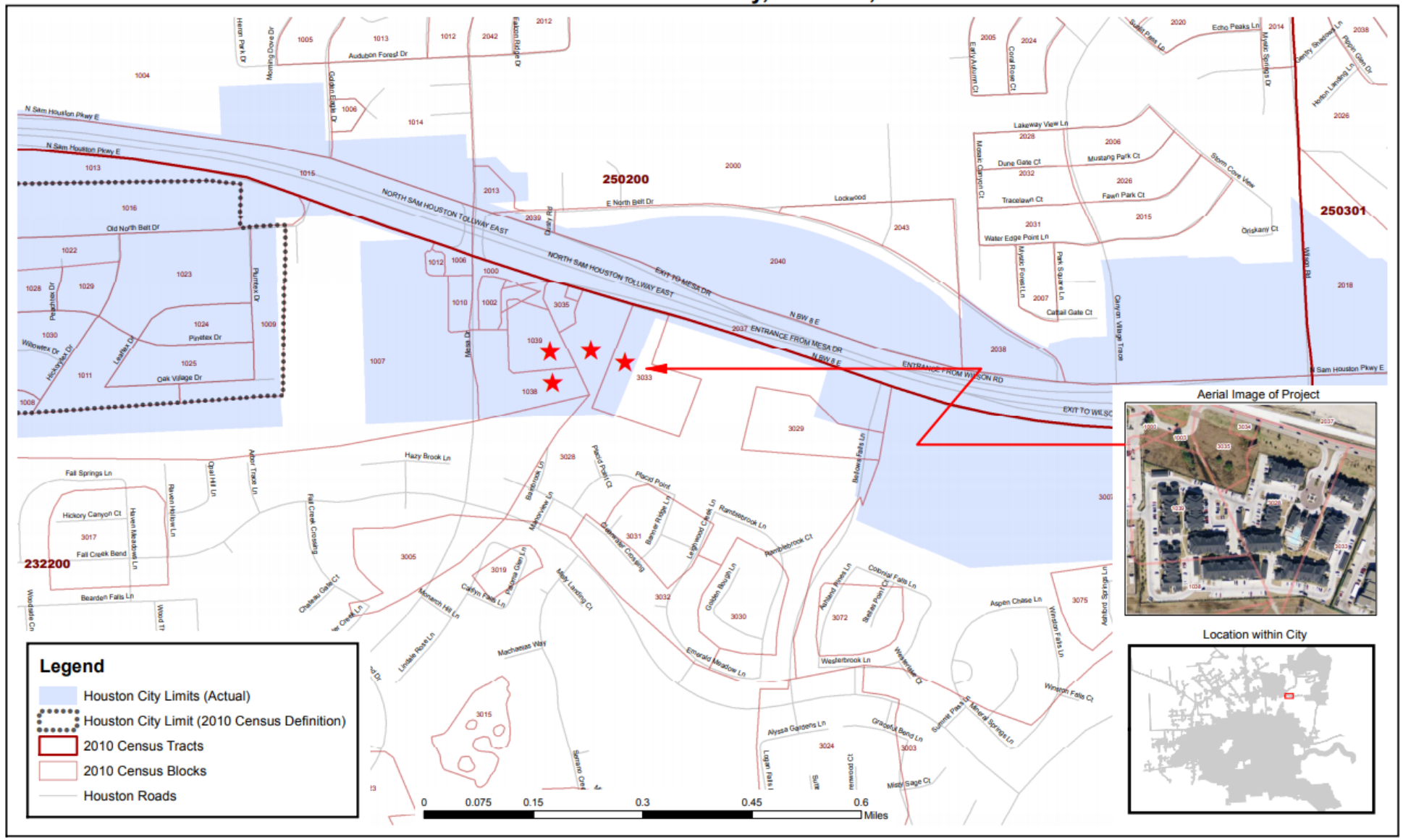

City of Houston Planning and Development Department

Date: 2/9/2012

Location within City

Aerial Image of Project

Fall Creek Apartments

8330 North Sam Houston Pkwy, Houston, TX 77396

Must contain legal FIPS state code of 2 digits	Must contain legal FIPS county code of 3 digits	Must contain a 2010 Tabulation Tract number with 4 digits, a decimal and a 2 digit suffix. Example: 1001.01	Must contain a 2010 Tabulation Block number with 4 digits. Example: 3104	Use only alphanumeric characters and the following special characters: # / -	Use only alphanumeric characters and the following special characters: # / - & ( ) '	Some examples are: Room, Ste, Unit, Apt, Lot, Slip, #, Pier **(Required for a Multi-Unit)**	Use only alphanumeric characters and the following special characters: # / - ( ) **(Required for a Multi-Unit)**			Must be 5 numeric characters. Can NOT contain 00000, 11111, 33333, 66666, 77777, 88888, 99999	Number that marks the exact location of an LQ on the submitted 2010 Census block map, and corresponds/links to the LQ on the address list.
*** State FIPS Code**	*** County FIPS Code**	*** Tract Number**	*** Block Number**	*** House Number**	*** Street Name**	**Unit Descriptor**	**Apt/Unit ID**	**Location Description**	*** City**	*** ZIP Code**	*** Map Spot Number**
48	201	232200	** Multiple	8330	N SAM HOUSTON PKWY E	APT	1101		HOUSTON	77396	1
48	201	232200	** Multiple	8330	N SAM HOUSTON PKWY E	APT	1102		HOUSTON	77396	2
48	201	232200	** Multiple	8330	N SAM HOUSTON PKWY E	APT	1103		HOUSTON	77396	3
48	201	232200	** Multiple	8330	N SAM HOUSTON PKWY E	APT	1104		HOUSTON	77396	4
48	201	232200	** Multiple	8330	N SAM HOUSTON PKWY E	APT	1105		HOUSTON	77396	5
48	201	232200	** Multiple	8330	N SAM HOUSTON PKWY E	APT	1106		HOUSTON	77396	6
48	201	232200	** Multiple	8330	N SAM HOUSTON PKWY E	APT	1107		HOUSTON	77396	7
48	201	232200	** Multiple	8330	N SAM HOUSTON PKWY E	APT	1108		HOUSTON	77396	8
48	201	232200	** Multiple	8330	N SAM HOUSTON PKWY E	APT	1201		HOUSTON	77396	9
48	201	232200	** Multiple	8330	N SAM HOUSTON PKWY E	APT	1202		HOUSTON	77396	10
48	201	232200	** Multiple	8330	N SAM HOUSTON PKWY E	APT	1203		HOUSTON	77396	11
48	201	232200	** Multiple	8330	N SAM HOUSTON PKWY E	APT	1204		HOUSTON	77396	12
48	201	232200	** Multiple	8330	N SAM HOUSTON PKWY E	APT	1205		HOUSTON	77396	13
48	201	232200	** Multiple	8330	N SAM HOUSTON PKWY E	APT	1206		HOUSTON	77396	14
48	201	232200	** Multiple	8330	N SAM HOUSTON PKWY E	APT	1207		HOUSTON	77396	15
48	201	232200	** Multiple	8330	N SAM HOUSTON PKWY E	APT	1208		HOUSTON	77396	16
48	201	232200	** Multiple	8330	N SAM HOUSTON PKWY E	APT	1303		HOUSTON	77396	17
48	201	232200	** Multiple	8330	N SAM HOUSTON PKWY E	APT	1304		HOUSTON	77396	18
48	201	232200	** Multiple	8330	N SAM HOUSTON PKWY E	APT	1305		HOUSTON	77396	19
48	201	232200	** Multiple	8330	N SAM HOUSTON PKWY E	APT	1306		HOUSTON	77396	20
48	201	232200	** Multiple	8330	N SAM HOUSTON PKWY E	APT	2101		HOUSTON	77396	21
48	201	232200	** Multiple	8330	N SAM HOUSTON PKWY E	APT	2102		HOUSTON	77396	22
48	201	232200	** Multiple	8330	N SAM HOUSTON PKWY E	APT	2103		HOUSTON	77396	23
48	201	232200	** Multiple	8330	N SAM HOUSTON PKWY E	APT	2104		HOUSTON	77396	24
48	201	232200	** Multiple	8330	N SAM HOUSTON PKWY E	APT	2105		HOUSTON	77396	25
48	201	232200	** Multiple	8330	N SAM HOUSTON PKWY E	APT	2106		HOUSTON	77396	26

*** Apartment Project covers four blocks with between 2 and 3 buildings in each block (1038, 1039, 3028 and 3033). See attached map.*

City of Houston, Texas, Ordinance No. 2006-693

AN ORDINANCE ANNEXING TO THE CITY OF HOUSTON, TEXAS FOR LIMITED PURPOSES A CERTAIN AREA LOCATED WITHIN HARRIS COUNTY WATER CONTROL AND IMPROVEMENT DISTRICT NO. 96 AND CERTAIN TERRITORY LOCATED IN THE VICINITY OF HARRIS COUNTY WATER CONTROL AND IMPROVEMENT DISTRICT NO. 96, IN HARRIS COUNTY, TEXAS; CONTAINING FINDINGS AND OTHER PROVISIONS RELATING TO THE FOREGOING SUBJECT; ADOPTING A REGULATORY PLAN FOR CERTAIN AREAS IN THE VICINITY OF HARRIS COUNTY WATER CONTROL AND IMPROVEMENT DISTRICT NO. 96; IMPOSING THE SALES AND USE TAX OF THE CITY OF HOUSTON IN THE AREA WITHIN HARRIS COUNTY WATER CONTROL AND IMPROVEMENT DISTRICT NO. 96 ANNEXED FOR LIMITED PURPOSES; ASSIGNING ANNEXED AREAS TO ADJACENT DISTRICT FROM WHICH DISTRICT COUNCIL MEMBER IS ELECTED UNTIL SUCH TIME AS DISTRICT BOUNDARIES MAY BE CHANGED PURSUANT TO THE CITY OF HOUSTON CHARTER; PROVIDING FOR SEVERABILITY; AND DECLARING AN EMERGENCY.

* * * * *

WHEREAS, the City of Houston, Texas is authorized to annex territory for limited purposes in compliance with the procedures established by the Texas Local Government Code; and

WHEREAS, the City Council by Ordinance No. 2006-403 adopted on April 26, 2006 called certain public hearings relating to the proposed annexation for limited purposes of a certain area located within Harris County Water Control and Improvement District No. 96 and certain territory located in the vicinity of Harris County Water Control and Improvement District No. 96, in Harris County, Texas; and

WHEREAS, in compliance with pertinent sections of the Texas Local Government Code, on May 17, 2006 and May 24, 2006 the City Council held the required public hearings regarding the proposed limited purpose annexation of said areas; and

WHEREAS, Article V, Section 3 of the Houston City Charter provides that promptly following the addition of territory to the City by a boundary change, the City Council shall, by ordinance, add such territory to an adjacent district or districts; and

BEGINNING at the intersection of the southwesterly right of way line of North Sam Houston Parkway East, also called Beltway 8, and an easterly city limits line of the City of Houston as described in Ordinance 96-1201, passed December 18, 1996;

THENCE in a southeasterly direction along that southwesterly right of way line to its intersection with a northerly boundary line of Water Control and Improvement District No. 96;

THENCE in a westerly direction along that northerly boundary line to its intersection with a westerly boundary line of that District;

THENCE in a southerly direction along that westerly boundary line to its intersection with the northerly right of way line of a 150 foot Houston Lighting and Power Company easement;

THENCE in an easterly and southeasterly direction along that northerly and northeasterly boundary of that easement to its intersection with a northwesterly boundary line of the Fall Creek Apartments Phase II;

THENCE in a northeasterly direction along that northwesterly boundary line to its intersection with a southwesterly right of way line of the North Sam Houston Parkway East, also called Beltway 8;

THENCE in a southeasterly direction along that southwesterly right of way line to its intersection with a southeasterly boundary line of Fall Creek Apartments Phase I;

THENCE in a southwesterly direction along that southeasterly boundary line to a northeasterly boundary line of that subdivision;

THENCE in a southeasterly direction along that northeasterly boundary line to its intersection with a northwesterly right of way line of Bellows Falls street;

THENCE in a southwesterly direction along that northwesterly right of way line to its intersection with the northeasterly right of way line of a 150 foot Houston Lighting and Power Company easement;

THENCE in a southeasterly and easterly direction along that northeasterly and northerly right of way line to its intersection with the easterly boundary line of Water Control and Improvement District No. 96;

THENCE in a northerly direction along that easterly boundary line and its extension in the same course to its intersection with the northeasterly right of way line of the North Sam Houston Parkway East;

THENCE in a northwesterly and westerly direction along the curve of that northeasterly and northerly right of way line to its intersection with the easterly boundary line of a 28.49 acre, more or less, portion of Water Control and Improvement District No. 96;

THENCE in a northerly direction along that westerly boundary to its intersection with a northerly boundary of that District;

THENCE in a generally westerly direction along the curve of the northerly boundary of that District to its intersection with the northeasterly right of way line of the North Sam Houston Parkway East;

HARRIS COUNTY WATER CONTROL AND IMPROVEMENT DISTRICT No. 96

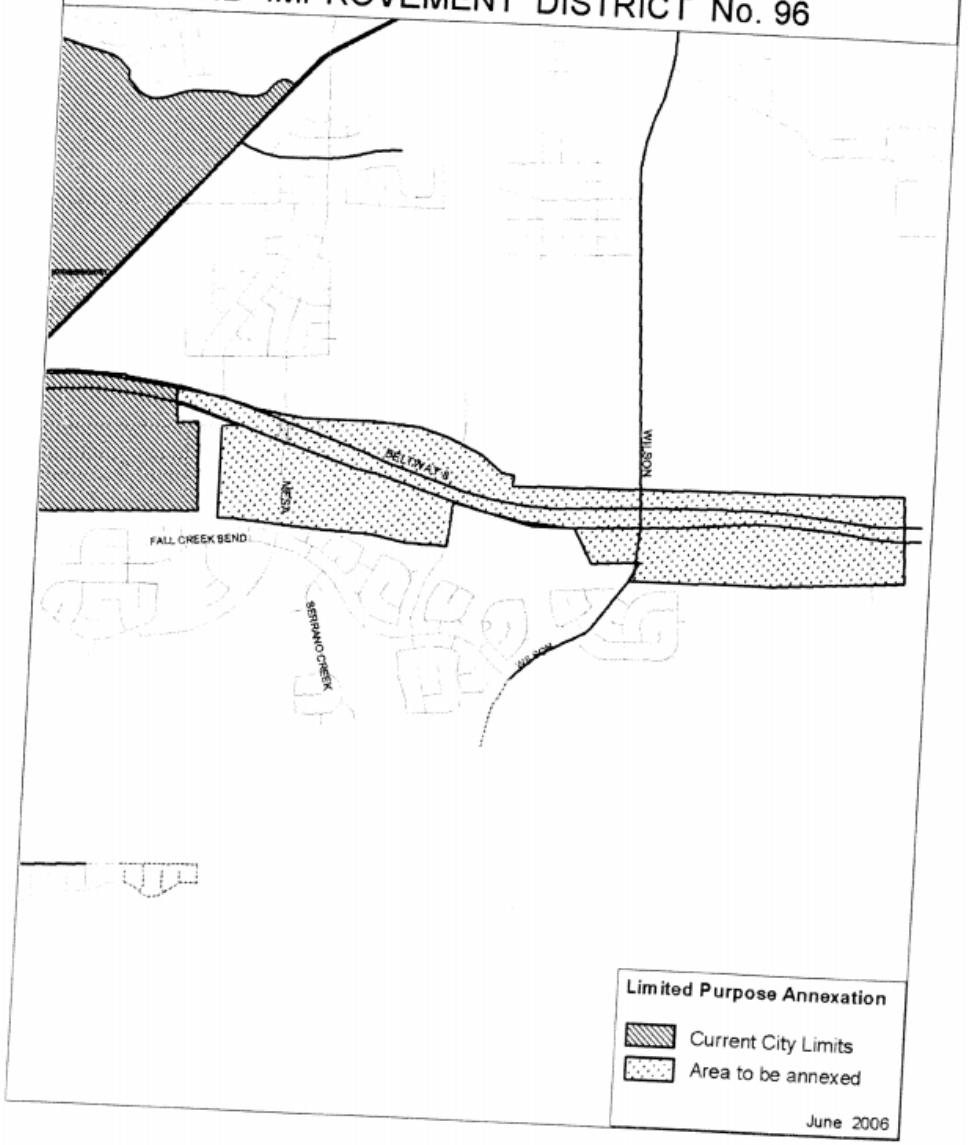

Questions

Thank you

Contact Info

Bala Balachandran

City of Houston/Planning Department

Phone: 832.393.6521

bala.balachandran@houstontx.gov