Texas and San Antonio Hispanic Millennials

Frost Bank Business Advisory Committee

San Antonio, Texas

June 7, 2016

TEXAS DEMOGRAPHIC CENTER

@TexasDemography

Total Population and Population Change in Texas, 1950-2014

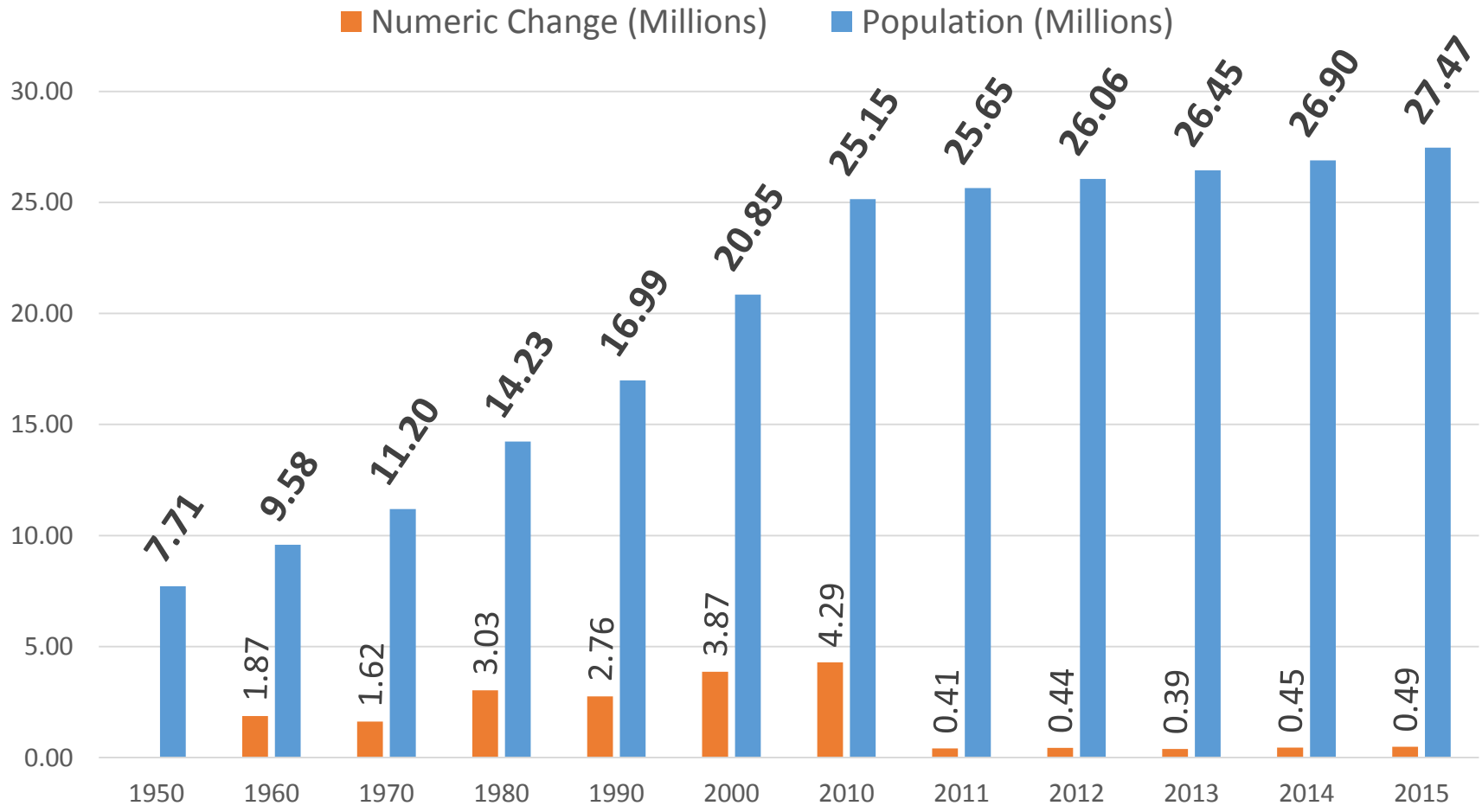

All values for the decennial dates are for April 1st of the indicated census year. Values for 2012-2014 are for July 1 as estimated by the U.S. Census Bureau.

Source: U.S. Census Bureau, Census Counts and Population Estimates

Components of Population Change by Percent in Texas, 1950-2010

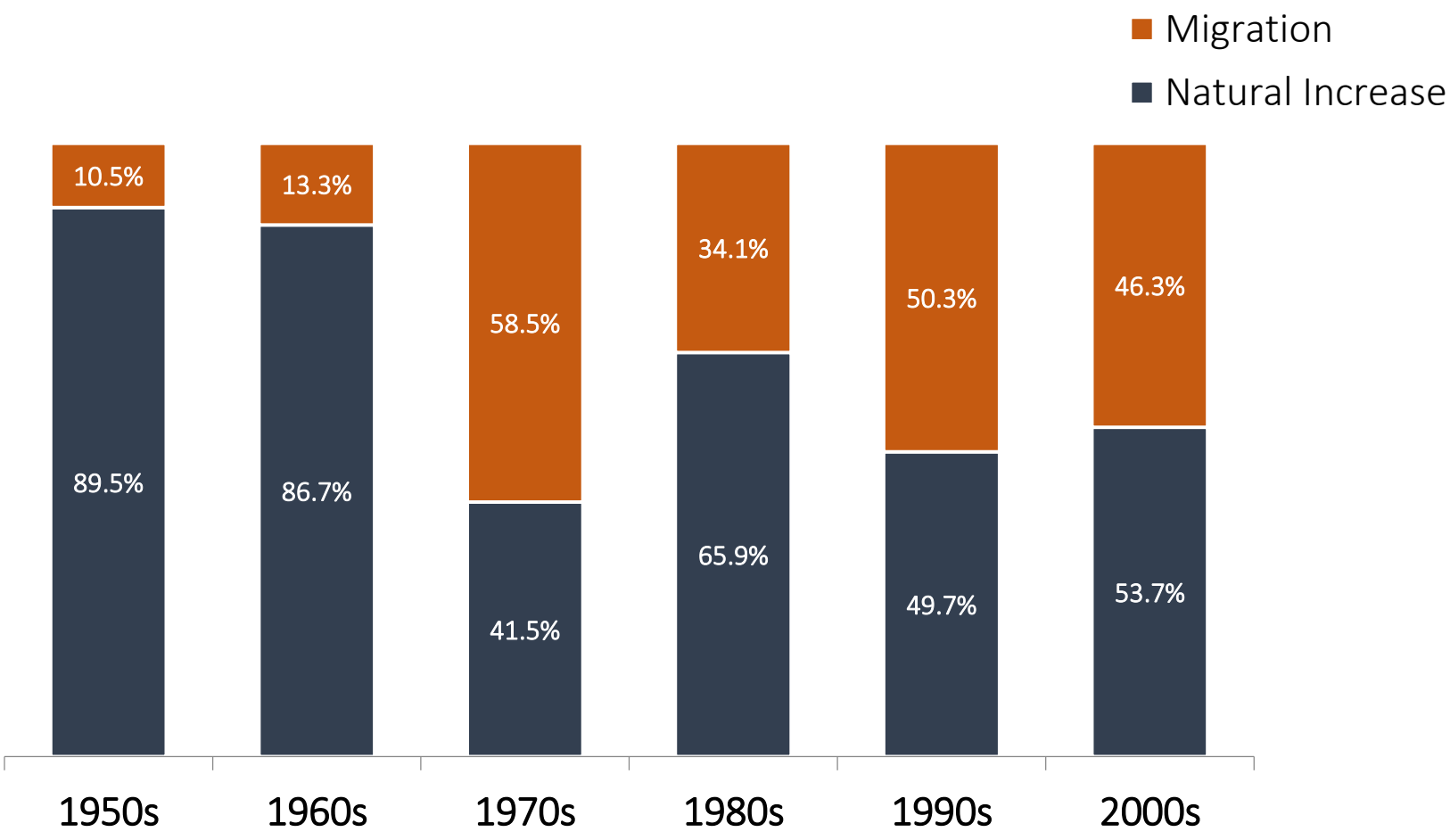

Source: U.S. Census Bureau, Population Estimates

Total Estimated Population by County, Texas, 2015

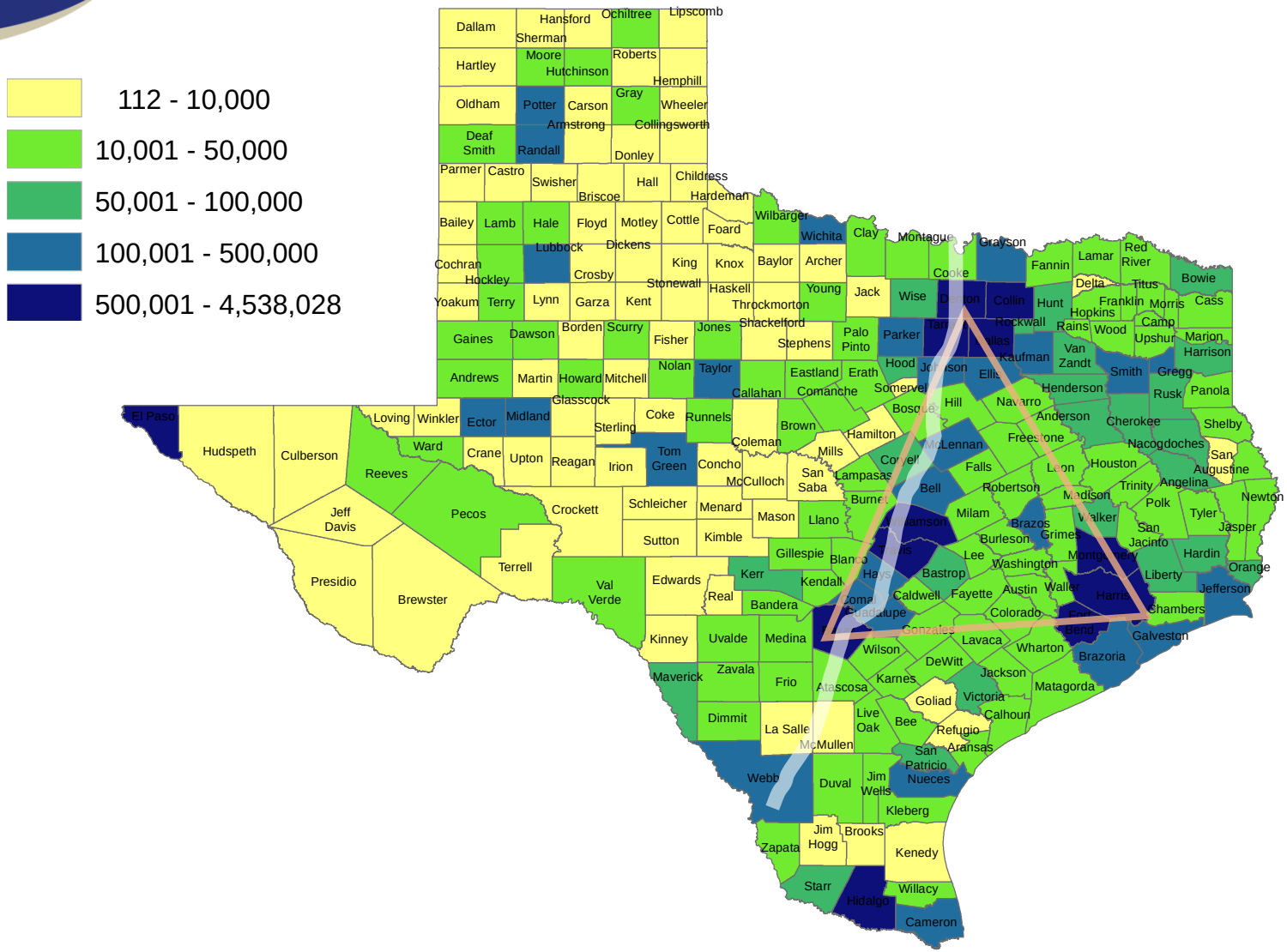

Source: U.S. Census Bureau, 2015 Vintage Population Estimates

Estimated Population Change, Texas Counties, 2010 to 2015

- -1,913 - 0
- 1 - 1,000
- 1,001 - 20,000
- 20,001 - 80,000
- 80,001 - 444,952

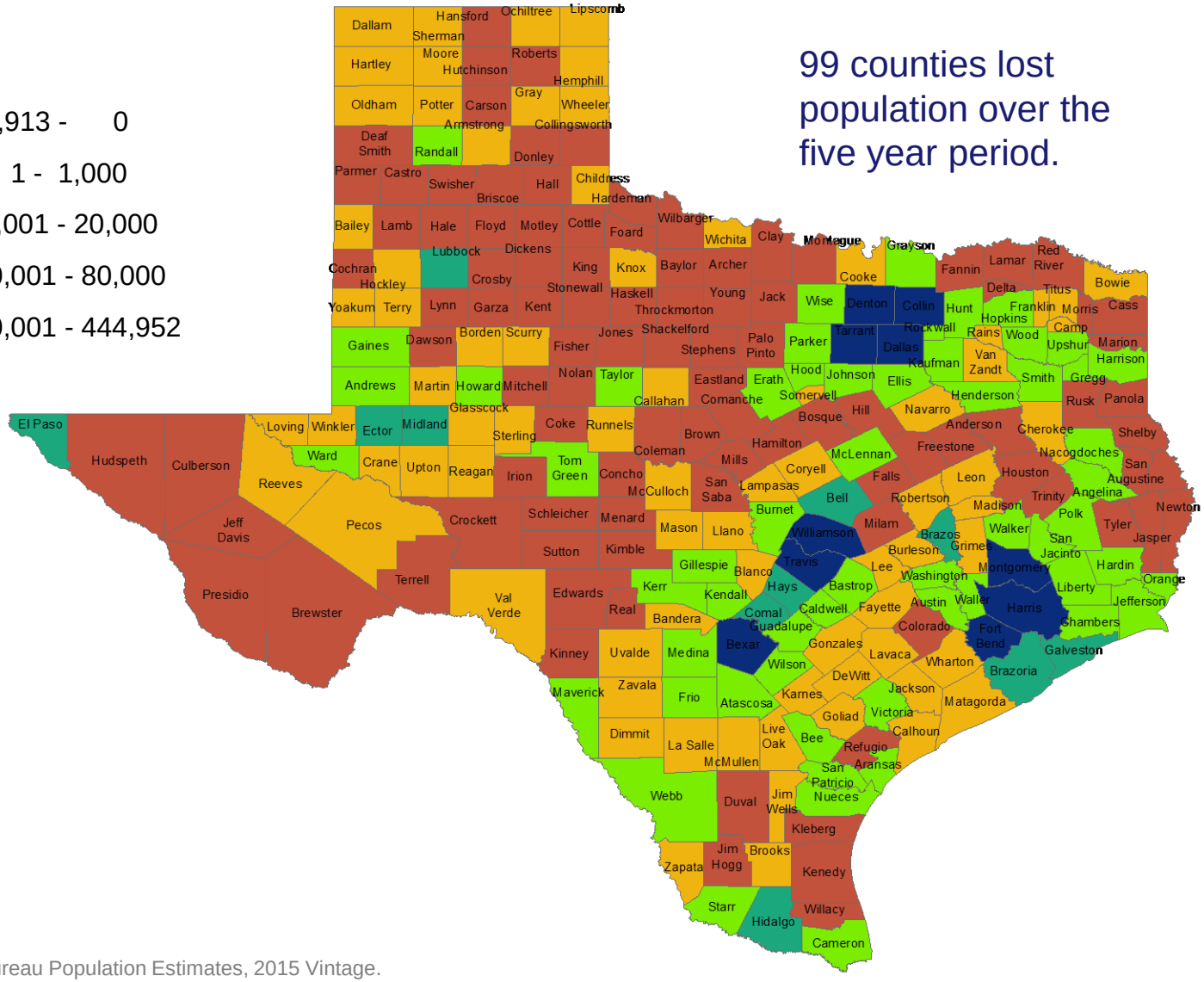

99 counties lost population over the five year period.

Source: U.S. Census Bureau Population Estimates, 2015 Vintage.

Estimated Percent Change of the Total Population by County, Texas, 2010 to 2015

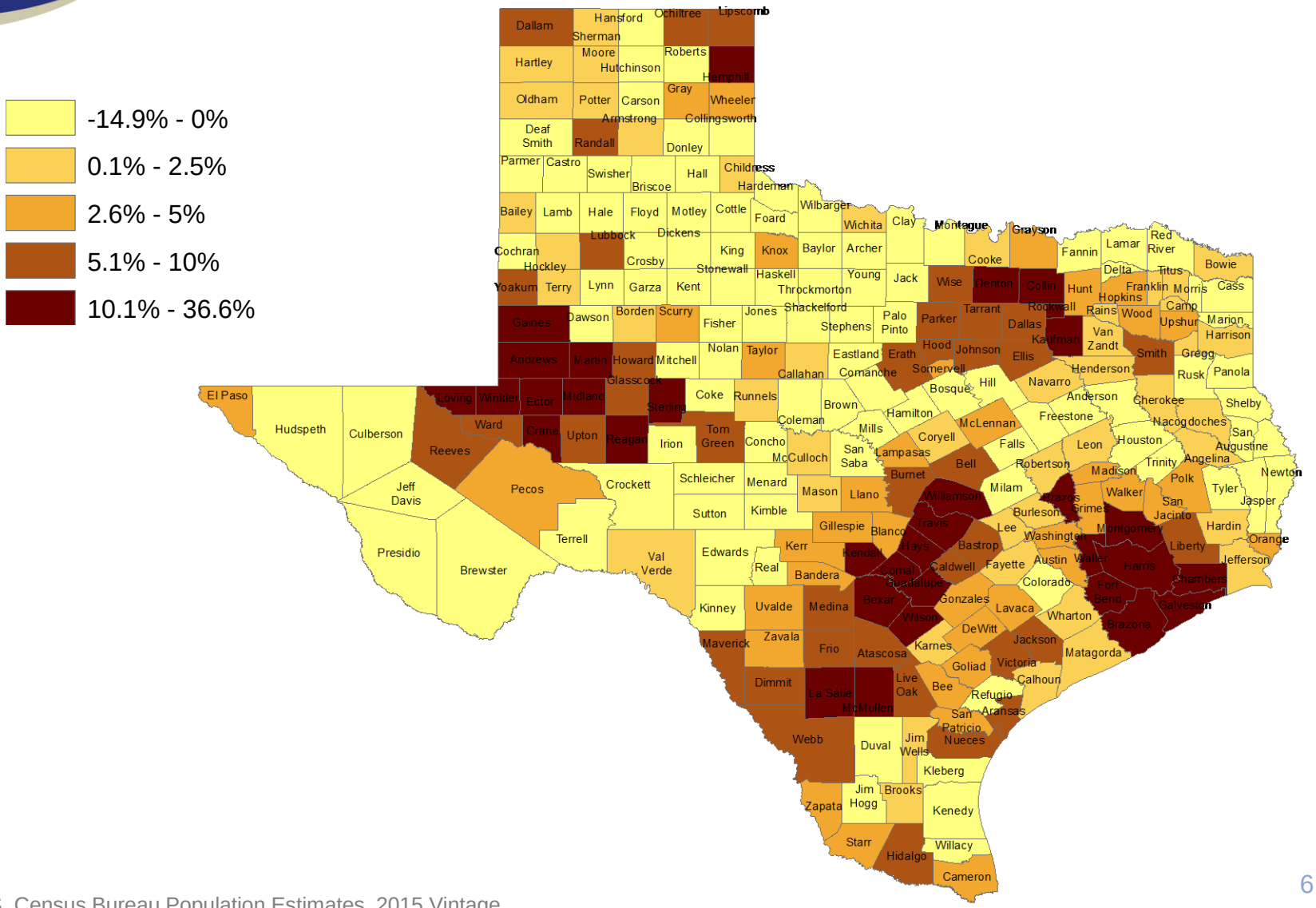

Source: U.S. Census Bureau Population Estimates, 2015 Vintage.

Top Counties for Numeric Growth in Texas (U.S. Rank) by Components of Change, 2013-2014

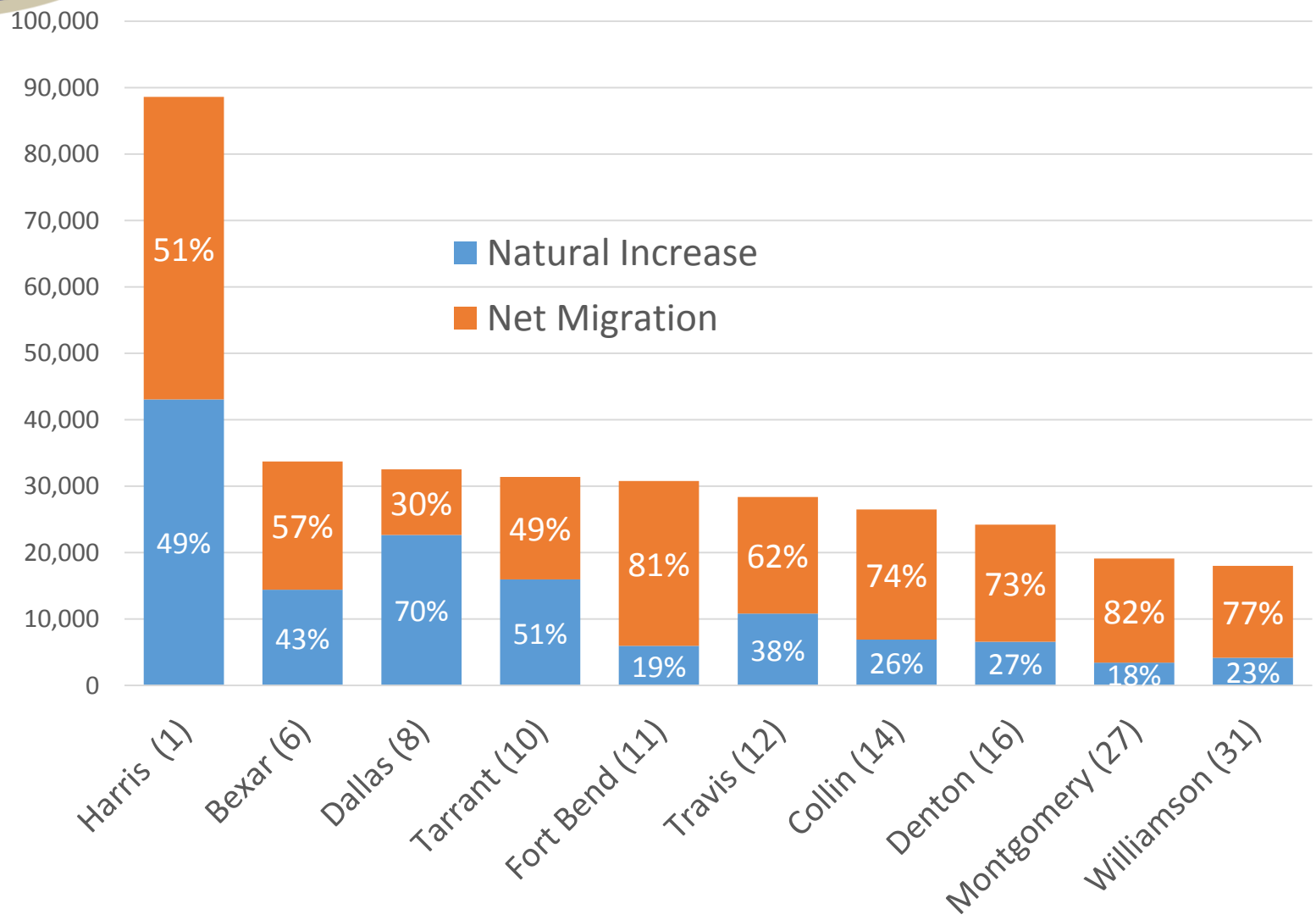

Source: U.S. Census Bureau, 2014 Vintage Population Estimates

Top Counties for Percent Growth* in Texas, 2013-2014

	U.S. Rank	2013-2014 Percent Population Change	Percent Change from Migration	Percent of Migration that is International
Hays	**5**	**4.8%**	**83.89%**	**2.6%**
Fort Bend	6	4.7%	80.6%	17.37%
Comal	**9**	**4.0%**	**90.1%**	**3.0%**
Andrews	12	4.0%	62.8%	3.7%
Montgomery	13	3.8%	82.1%	10.4%
Williamson	14	3.8%	76.8%	7.8%
Kendall	**15**	**3.8%**	**98.0%**	**5.0%**
Ward	21	3.4%	72.0%	1.5%
Denton	23	3.3%	72.8%	14.2%
Collin	31	3.1%	73.9%	20.1%
Aransas	32	3.1%	110.8%	4.3%
Rockwall	35	3.0%	78.3%	7.8%
Waller	36	2.9%	77.2%	5.3%
Ector	37	2.9%	59.9%	2.0%
Guadalupe	42	2.8%	78.6%	4.9%

Source: U.S. Census Bureau, 2014 Vintage Population Estimates

*Among Counties with 10,000 or more population in 2013

Percent Population by Race and Ethnicity, Texas, 2000 and 2010

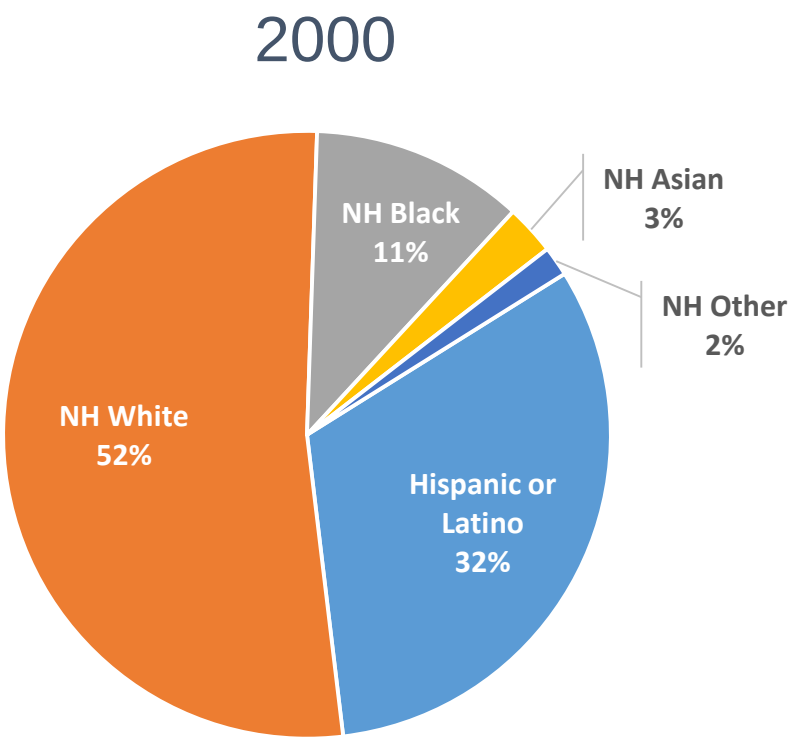

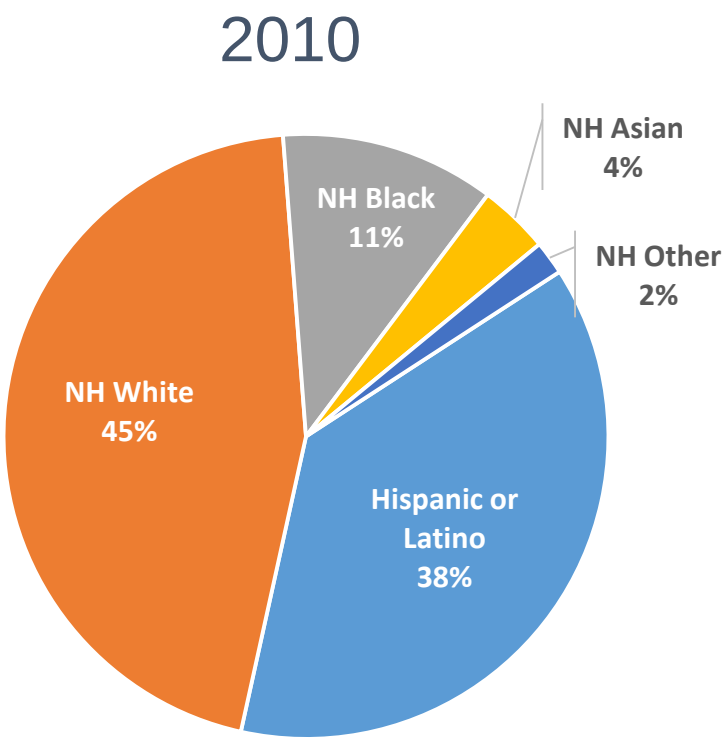

Source: U.S. Census Bureau 2000 and 2010 Decennial Census, SF1

Percent of the Population by Race and Ethnicity, San Antonio and Texas, 2010

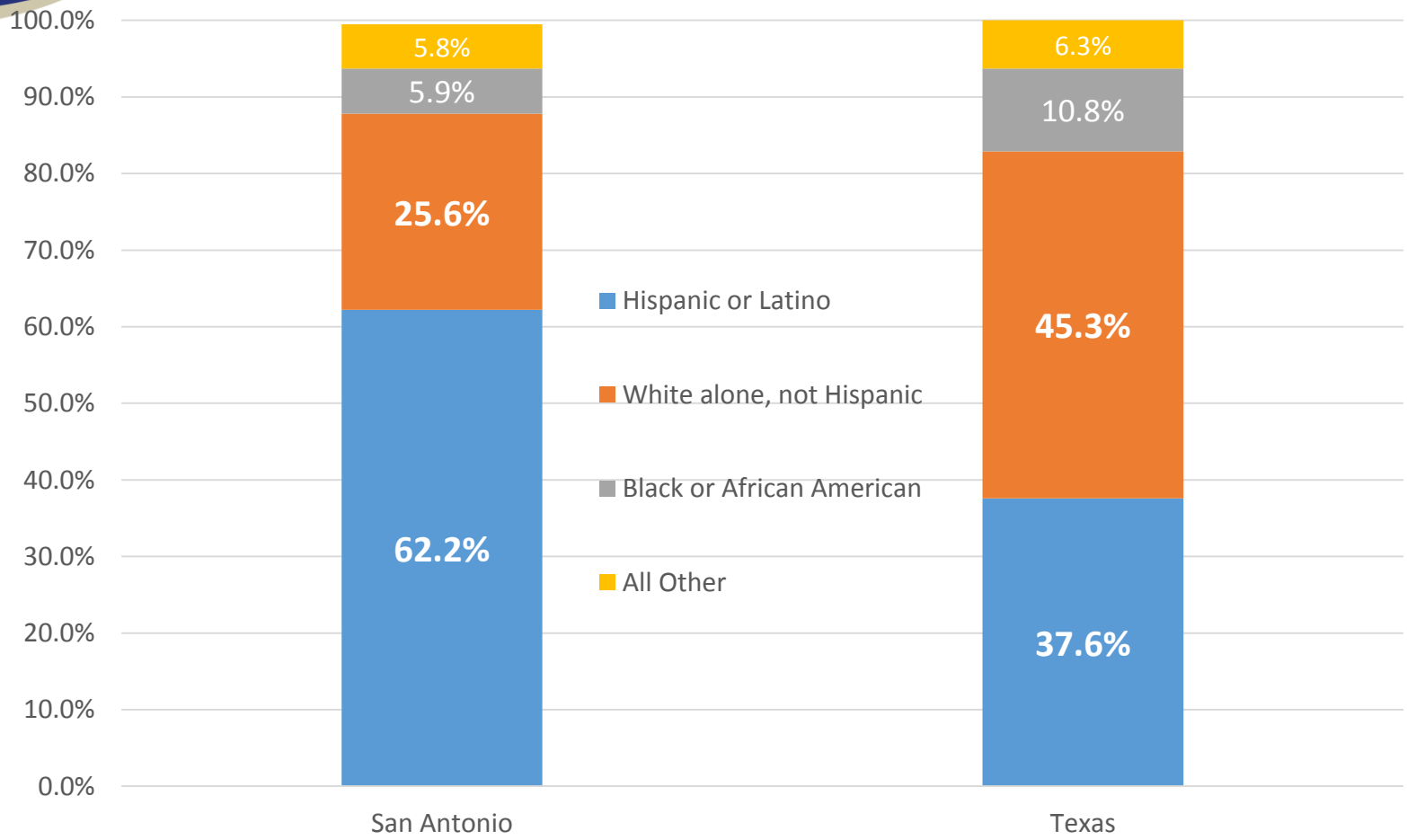

Source: U.S. Census Bureau, 2010 Census

Texas White (non-Hispanic) and Hispanic Populations by Age, 2010

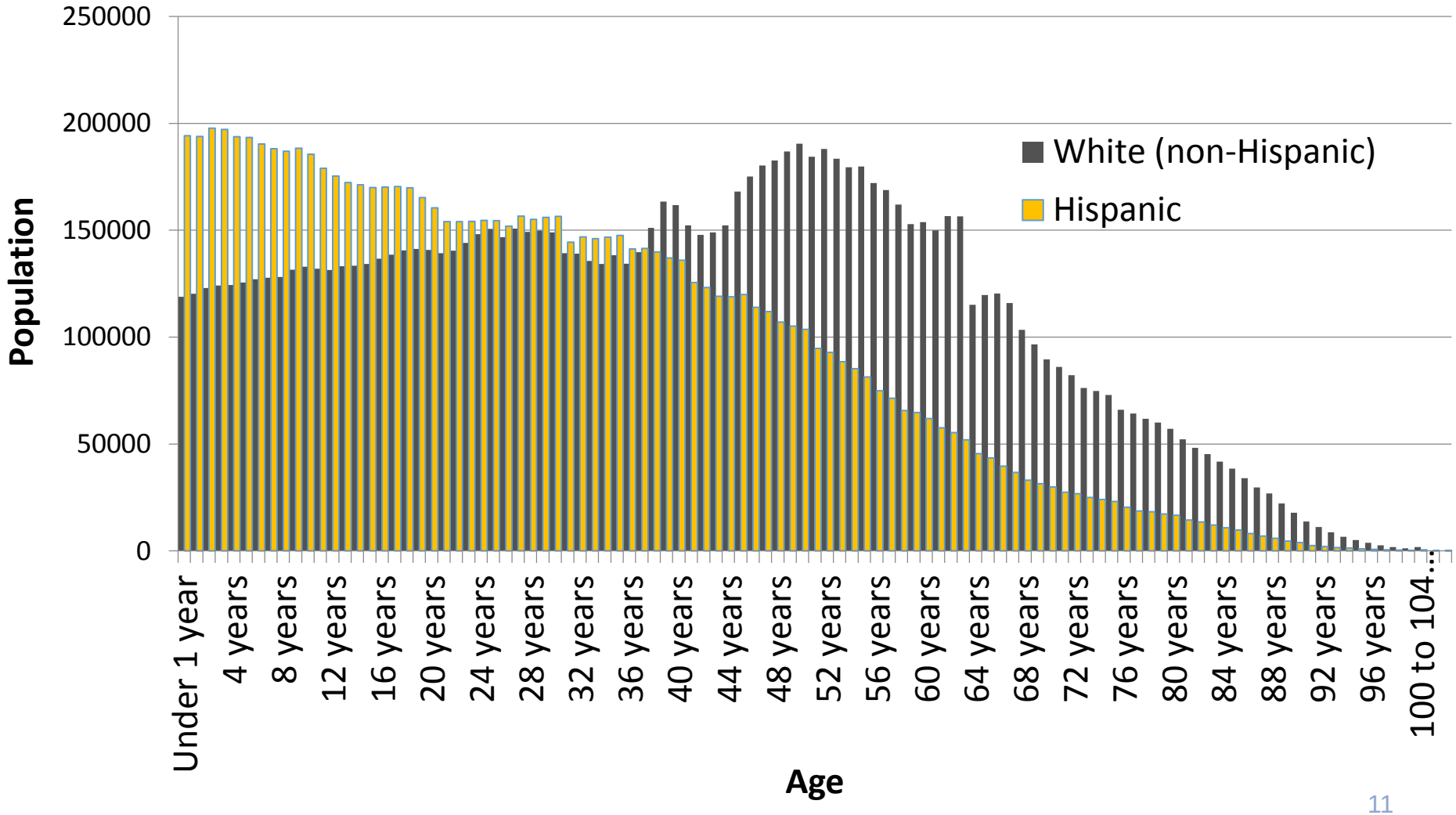

Source: U.S. Census Bureau 2010 Decennial Census, SF1

Bexar County White (non-Hispanic) and Hispanic Populations by Age, 2013

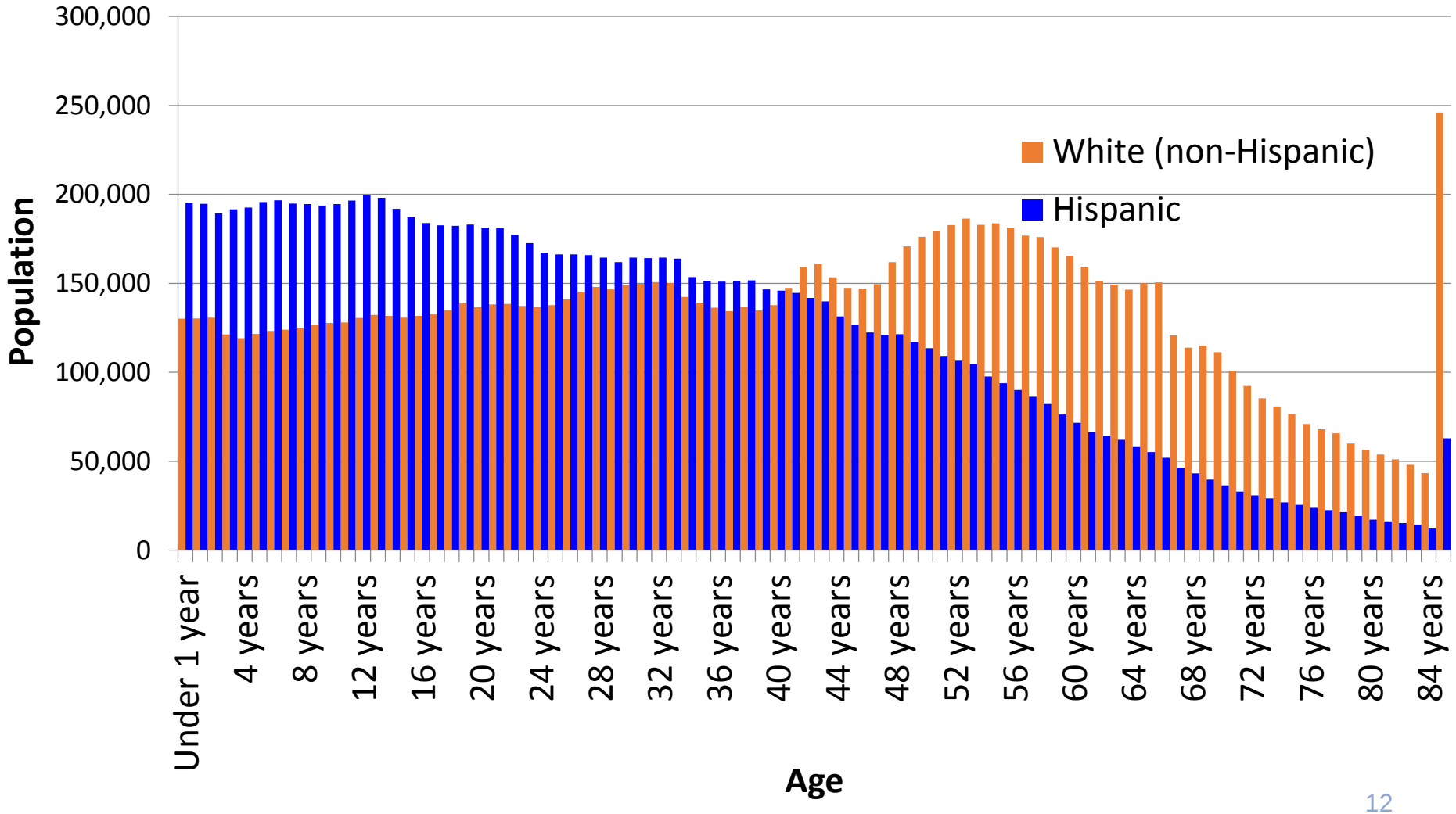

Source: Texas State Data Center, 2013 Population Estimates

Housing and Household Characteristics, San Antonio and Texas

Characteristic	San Antonio	Texas
Homeownership rate	55.7%	63.3%
Percent Housing units in multi-unit structures	31.6%	24.2%
Median value - owner-occupied housing units	$113,800	$128,900
Per capita money income in past 12 months	$22,619	$26,019
Median household income	$45,722	$51,900
Persons below poverty level	19.9%	17.6%

Source: U.S. Census Bureau, 2010 Census and the American Community Survey, 2009-2013 5-Year Sample

Population Characteristics, San Antonio and Texas

Characteristic	San Antonio	Texas
Living in same house 1 year & over	80.6%	82.8%
Foreign born persons	14.0%	16.3%
Language other than English spoken at home	45.4%	34.7%
High school graduate or higher, persons age 25+	80.7%	81.2%
Bachelor's degree or higher, persons age 25+	24.6%	26.7%

Source: U.S. Census Bureau, American Community Survey, 2009-2013 5-Year Sample

Percent of population that is Hispanic, Census Tracts, San Antonio, Texas, 2009-2013

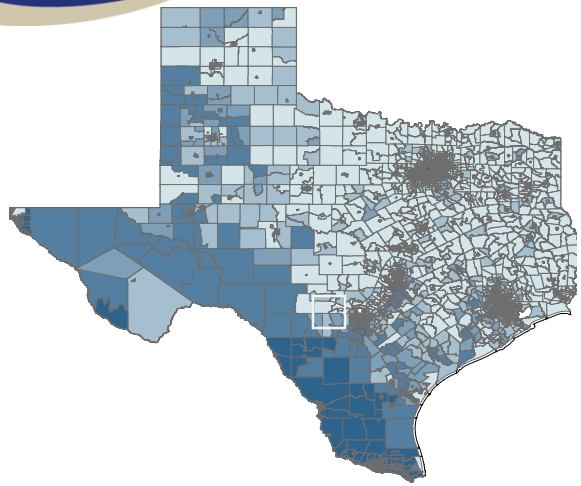

- 0% - 20%
- 20.1% - 35%
- 35.1% - 50%
- 50.1% - 80%
- 80.1% - 100%
- CoSABoundary

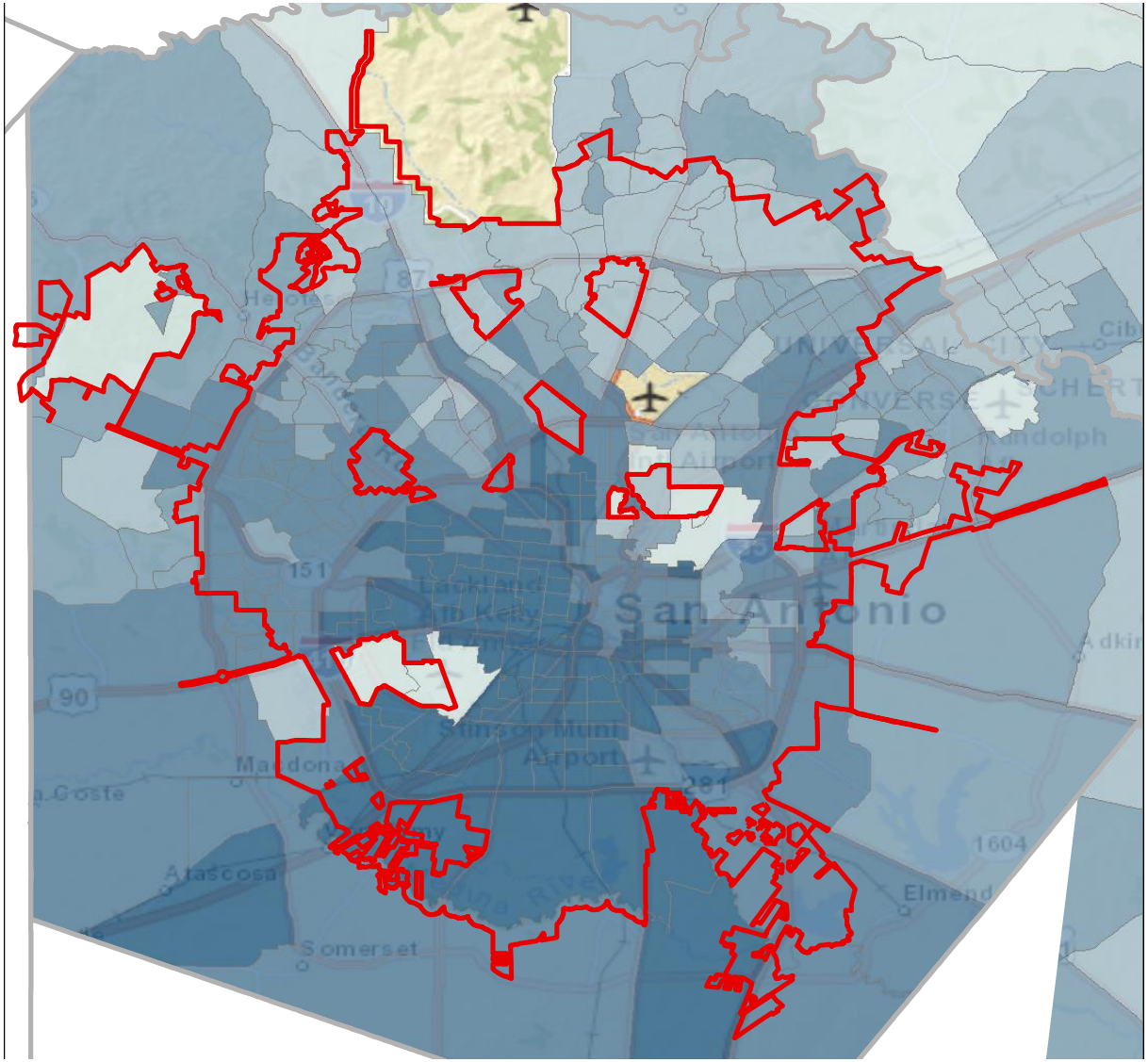

Source: U.S. Census Bureau, American Community Survey, 2009-2013 5 Year Sample

Percent of population speaking a language other than English at home and speak English less than very well, Census Tracts, San Antonio, Texas, 2009-2013

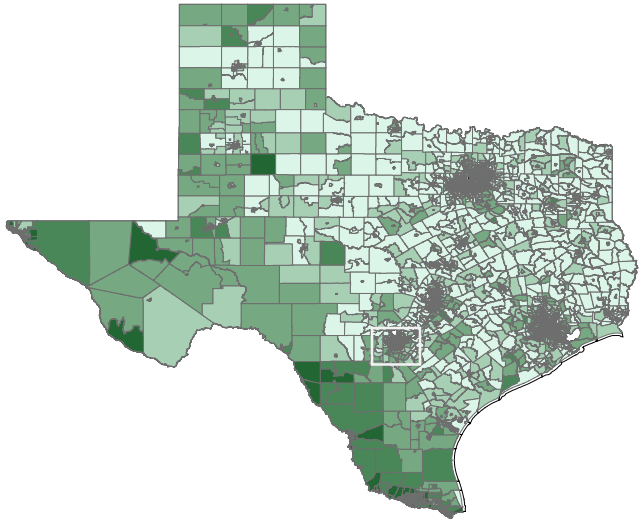

- 0% - 5%
- 5.1% - 10%
- 10.1% - 20%
- 20.1% - 40%
- 40.1% - 77.9%
- CoSABoundary

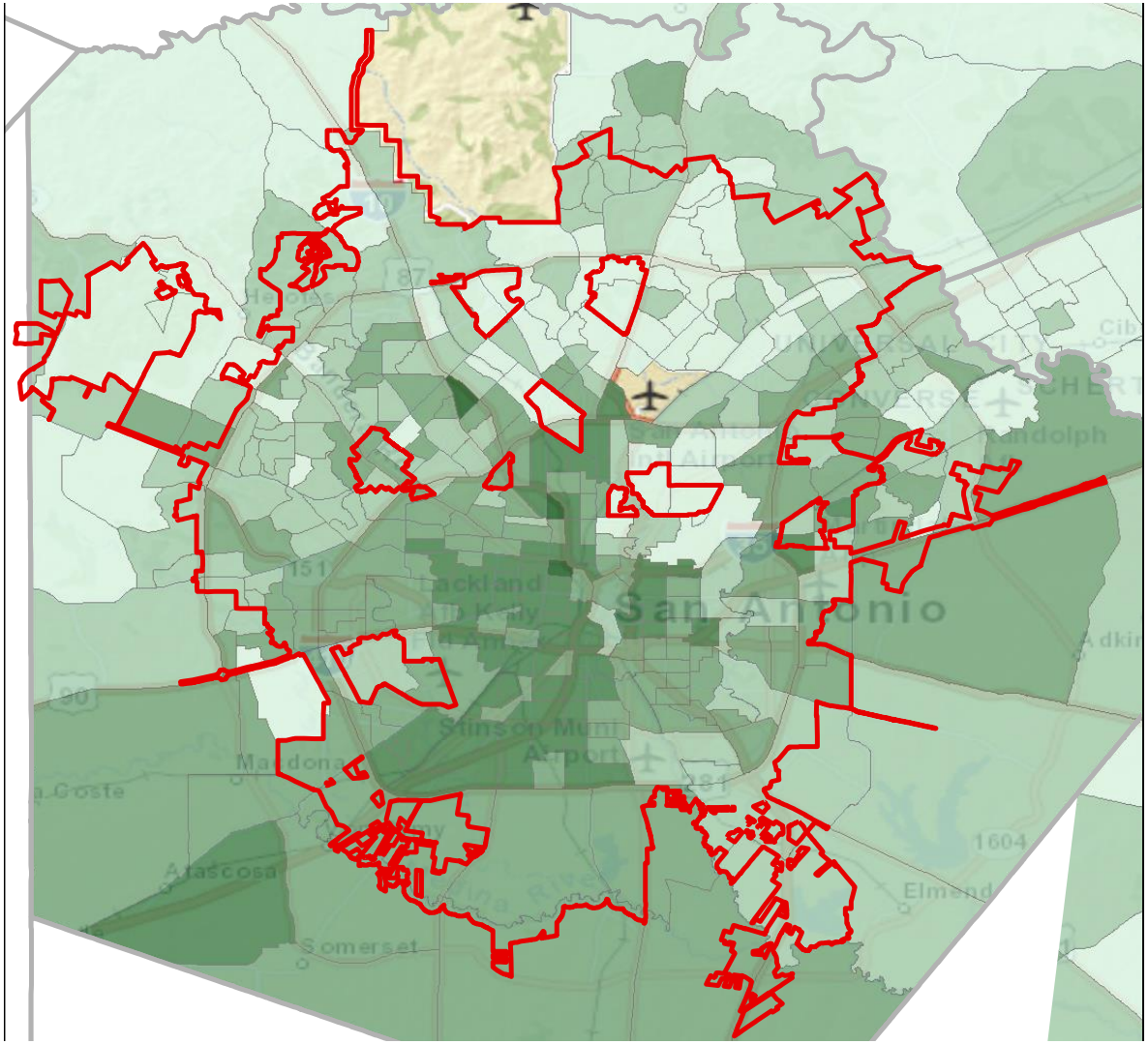

Source: U.S. Census Bureau, American Community Survey, 2009-2013 5-Year Sample

Percent of population 25 years and older without a high school degree, Census Tracts, Texas 2009-2013

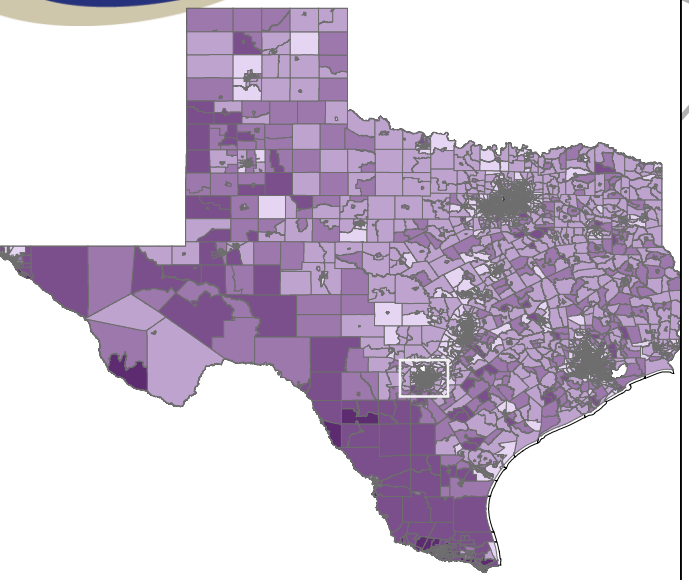

- 0% - 10%
- 10.1% - 20%
- 20.1% - 30%
- 30.1% - 50%
- 50.1% - 80%

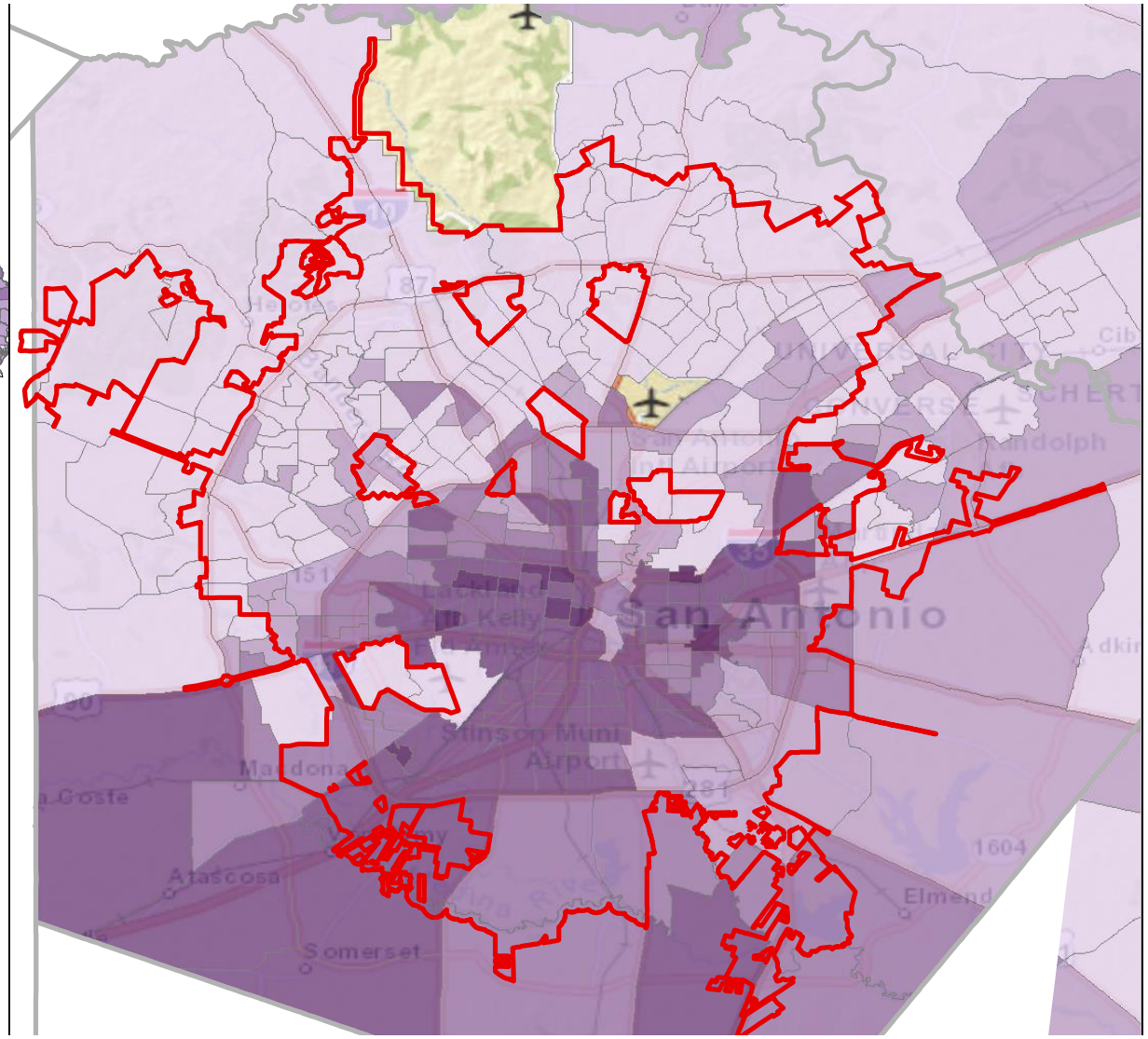

Source: U.S. Census Bureau, American Community Survey, 2009-2013 5-Year Sample

Percent of population earning $75,000 per year or more, Census Tracts, San Antonio, Texas, 2009-2013

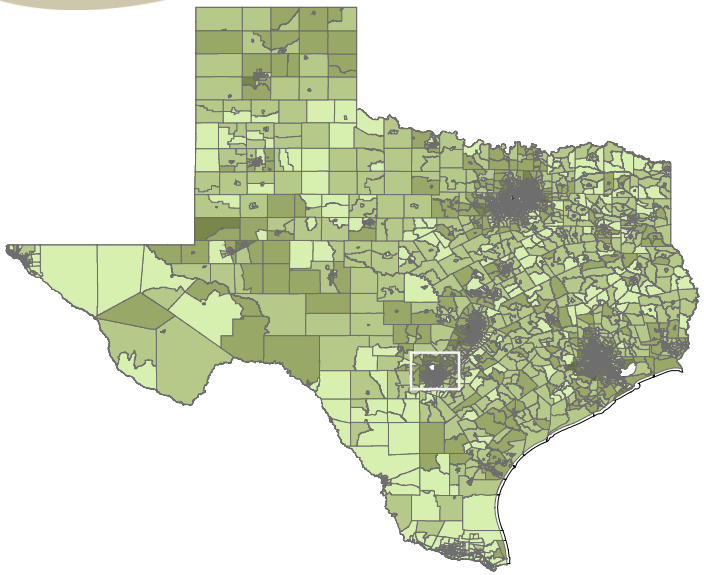

- 0% - 5%
- 5.1% - 10%
- 10.1% - 20%
- 20.1% - 30%
- 30.1% - 55.5%
- CoSABoundary

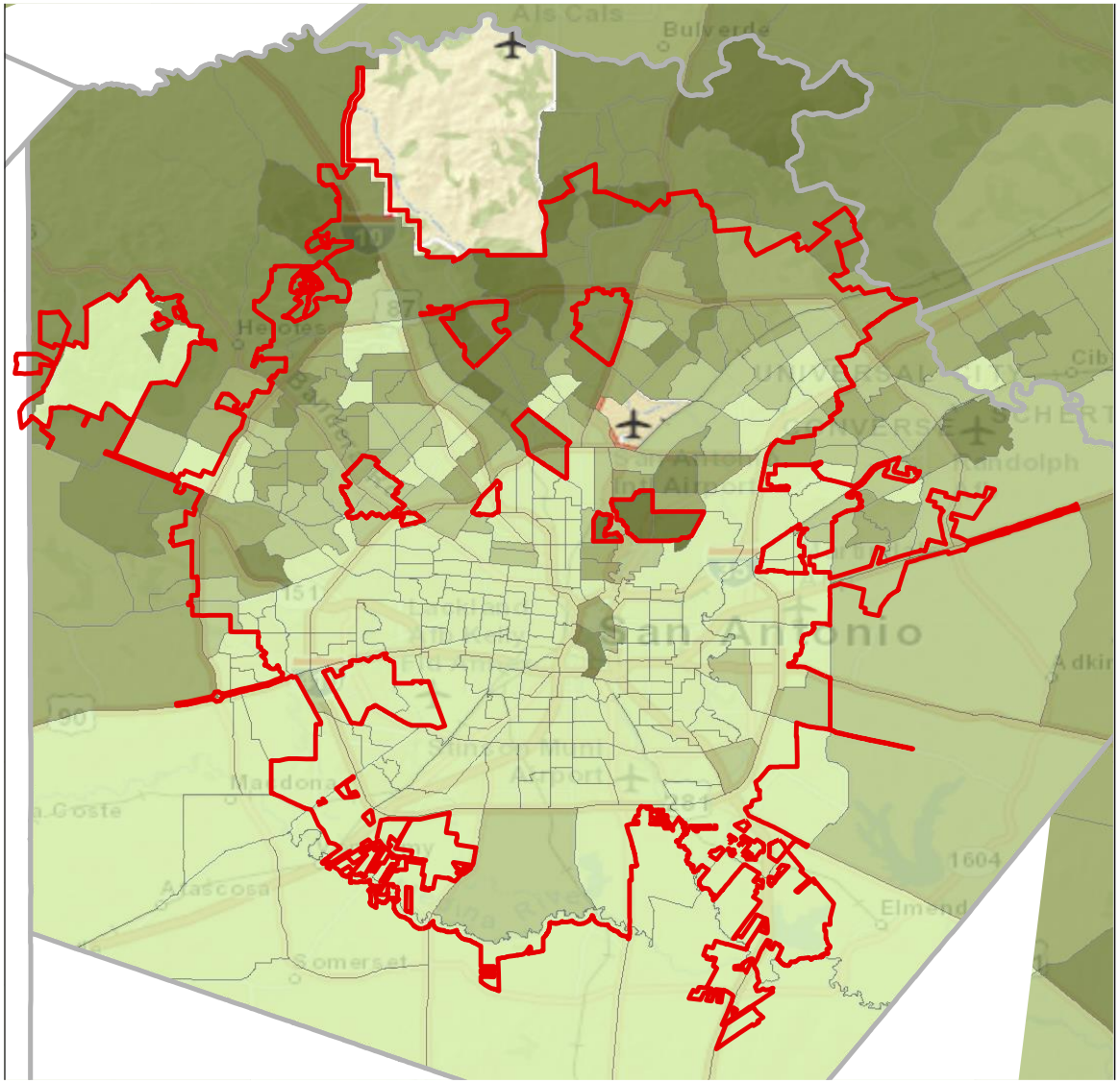

Source: U.S. Census Bureau, American Community Survey, 2009-2013 5-Year Sample

Percent of population living below poverty, Census Tracts, San Antonio, Texas, 2009-2013

- 0% - 10%
- 10.1% - 20%
- 20.1% - 30%
- 30.1% - 40%
- 40.1% - 91.5%
- CoSABoundary

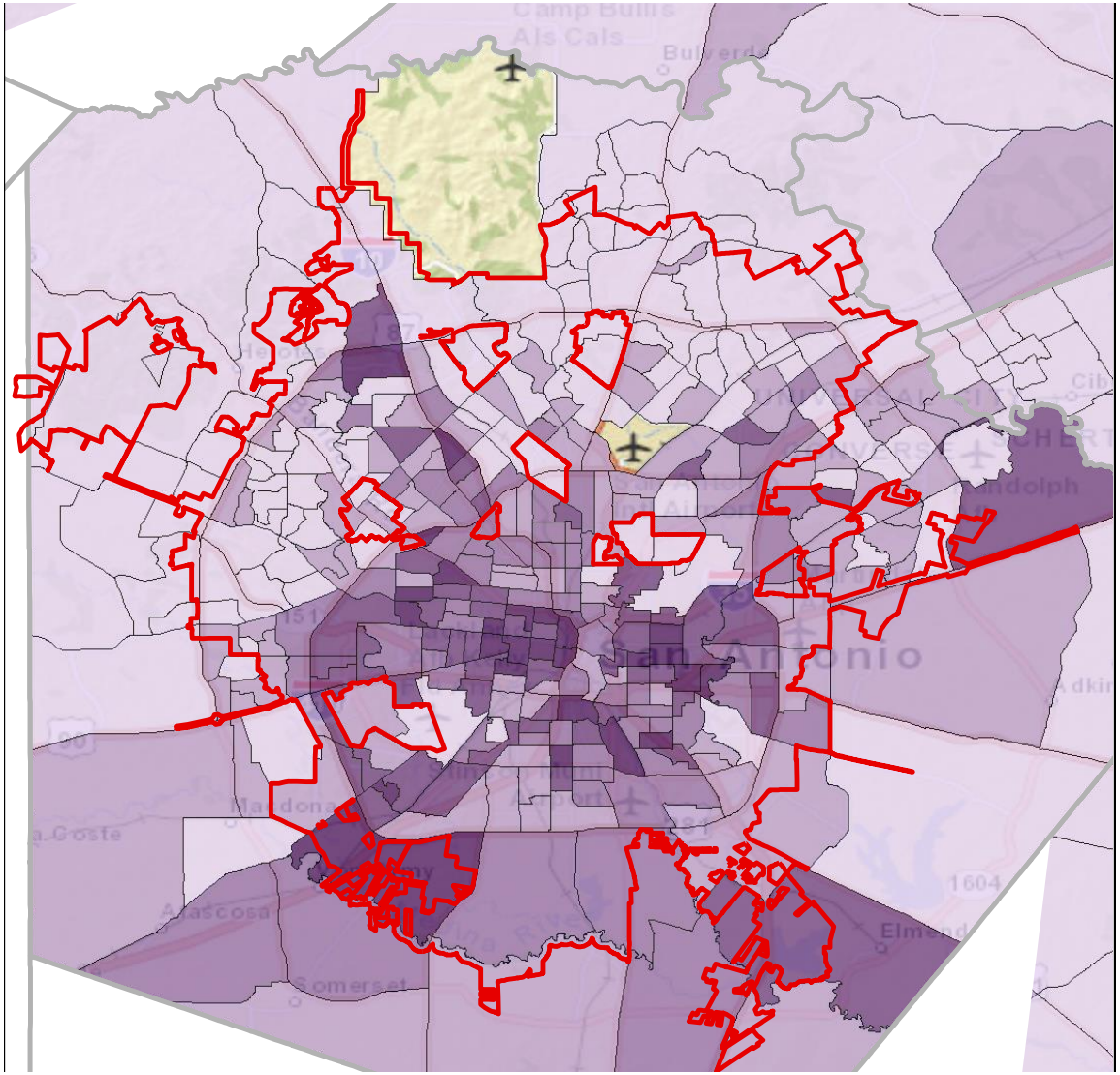

Source: U.S. Census Bureau, American Community Survey, 2009-2013 5-Year Sample

Percent of Housing Units Build Before1960, Census Tracts, San Antonio, Texas, 2009-2013

- 0% - 10%
- 10.1% - 20%
- 20.1% - 40%
- 40.1% - 60%
- 60.1% - 100%
- CoSABoundary

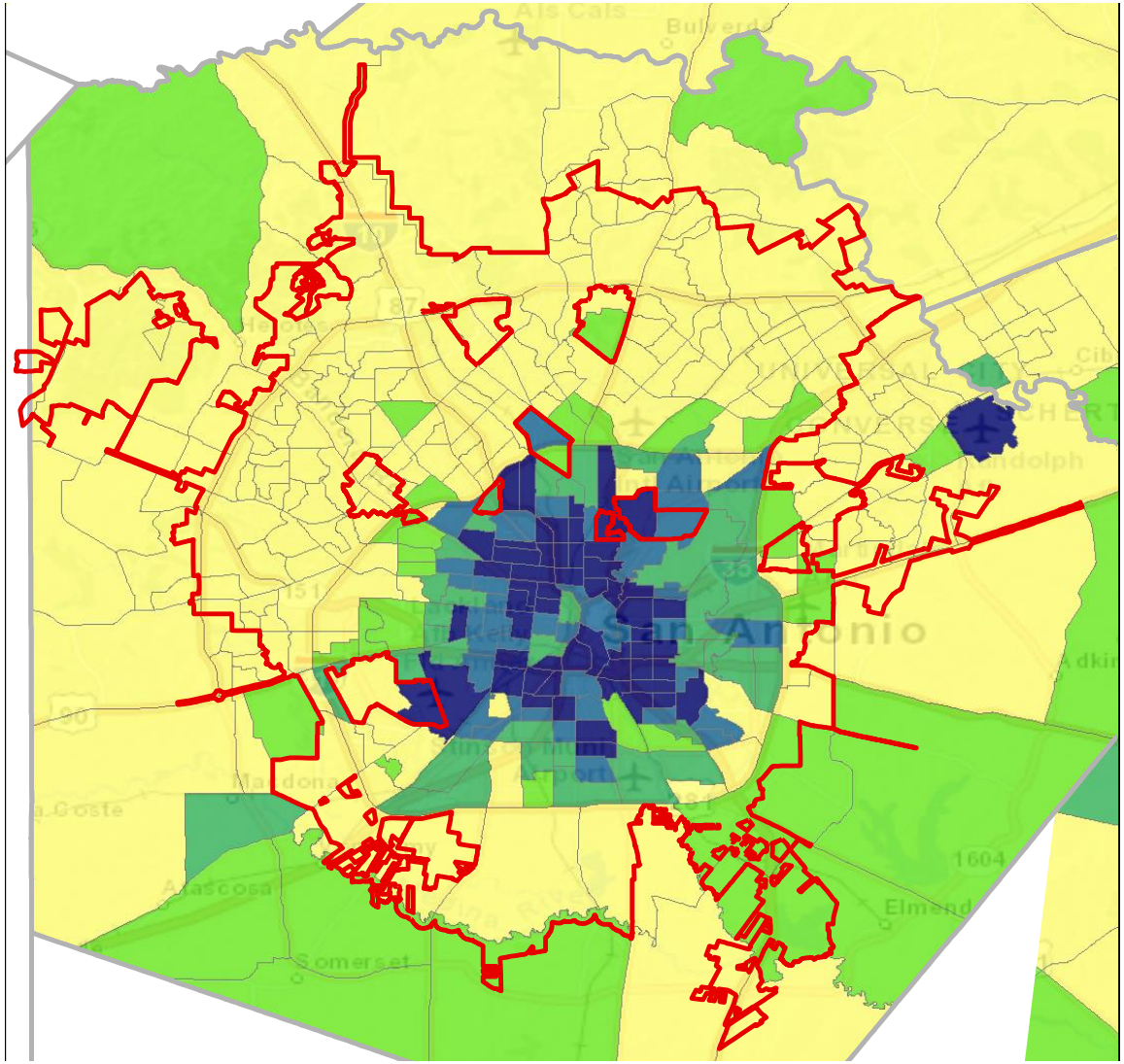

Source: U.S. Census Bureau, American Community Survey, 2009-2013 5-Year Sample

Percent of Housing Units Build After 1999, Census Tracts, San Antonio, Texas, 2009-2013

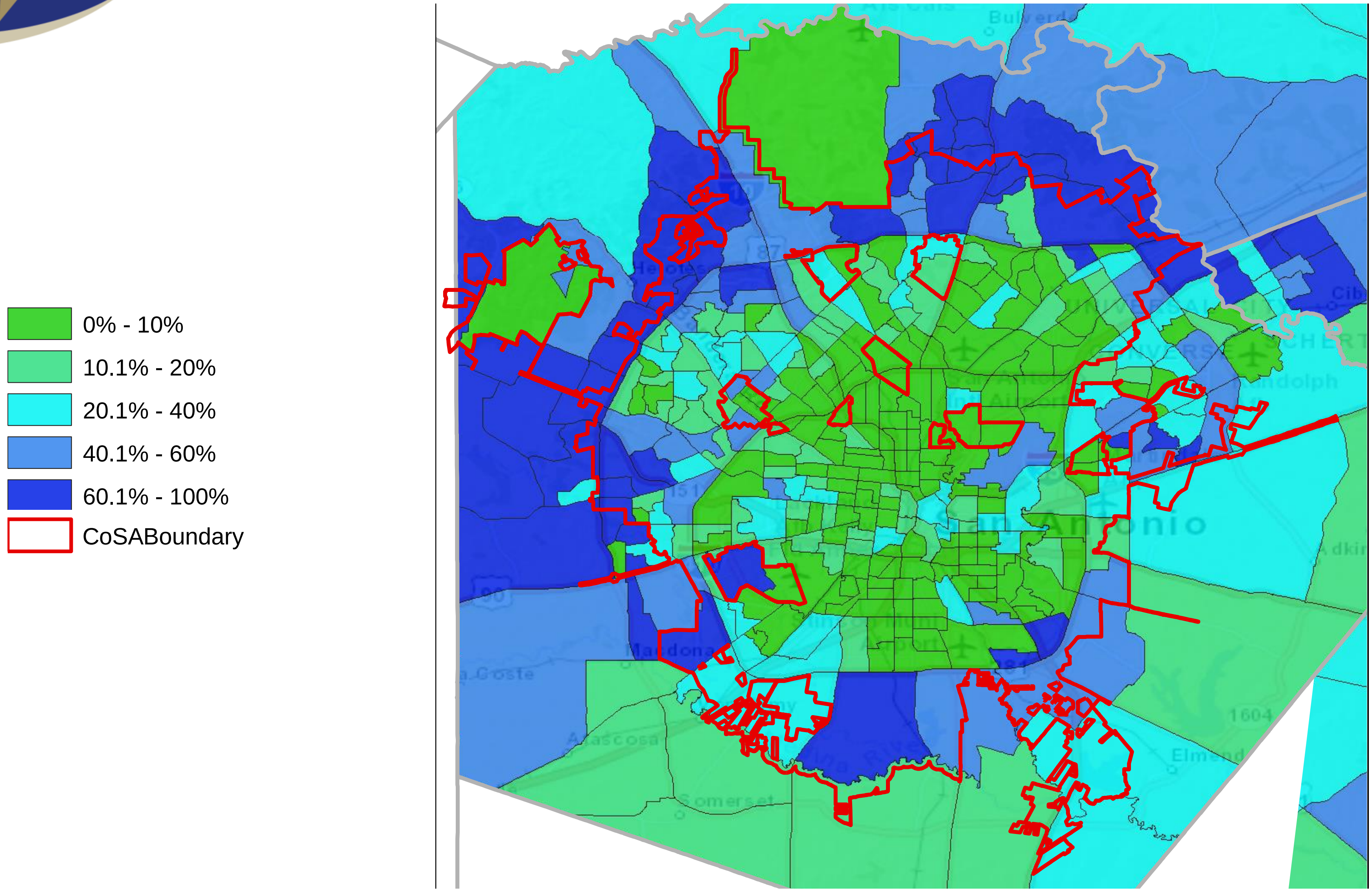

Source: U.S. Census Bureau, American Community Survey, 2009-2013 5-Year Sample

Percent of the population aged 15-24 years, Bexar County Census Tracts, 2010-2015

- 0% - 5%
- 5.1% - 10%
- 10.1% - 15%
- 15.1% - 25%
- 25.1% - 74%

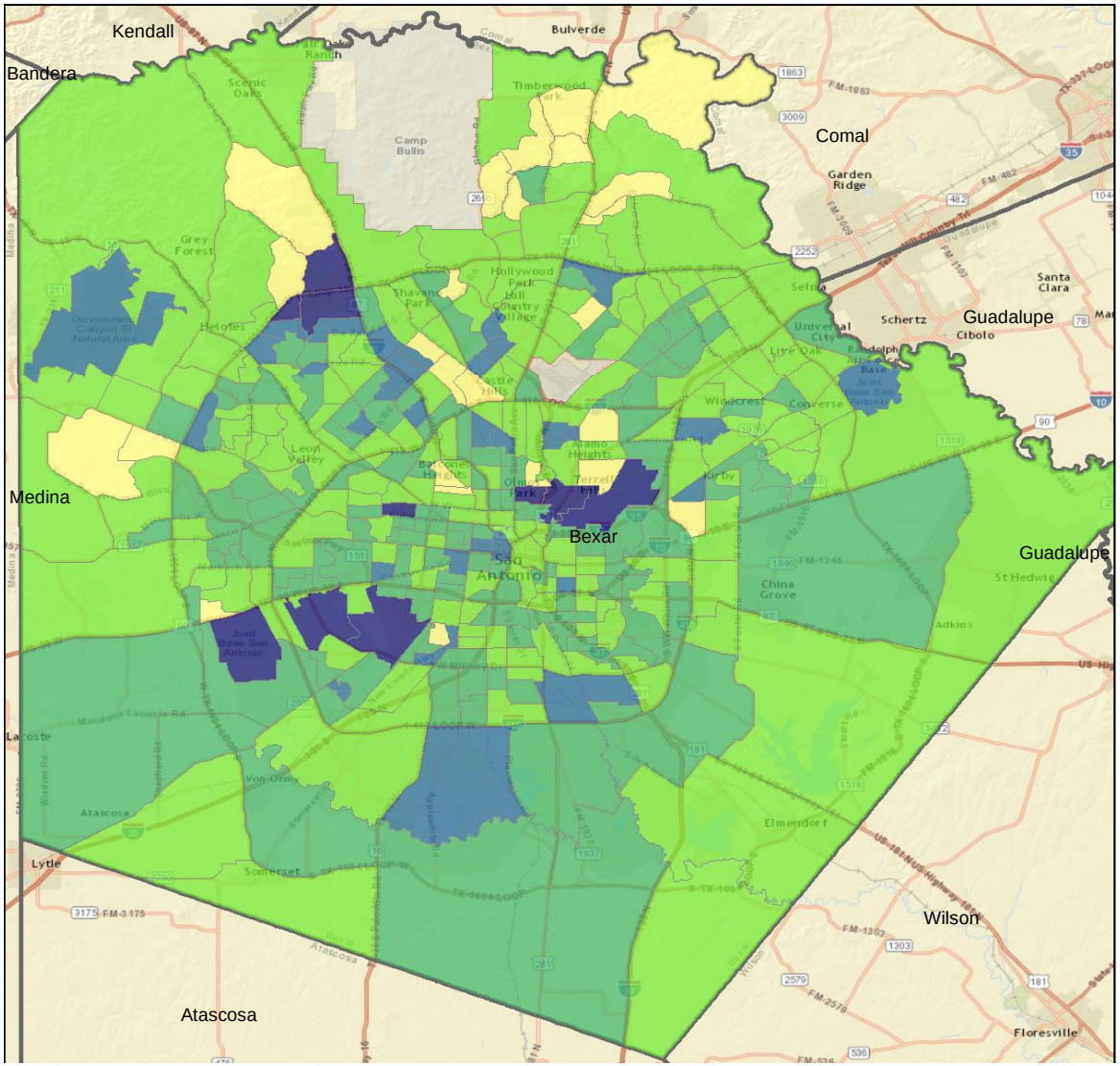

Projected Population Growth in Bexar County, Texas, 2010-2050

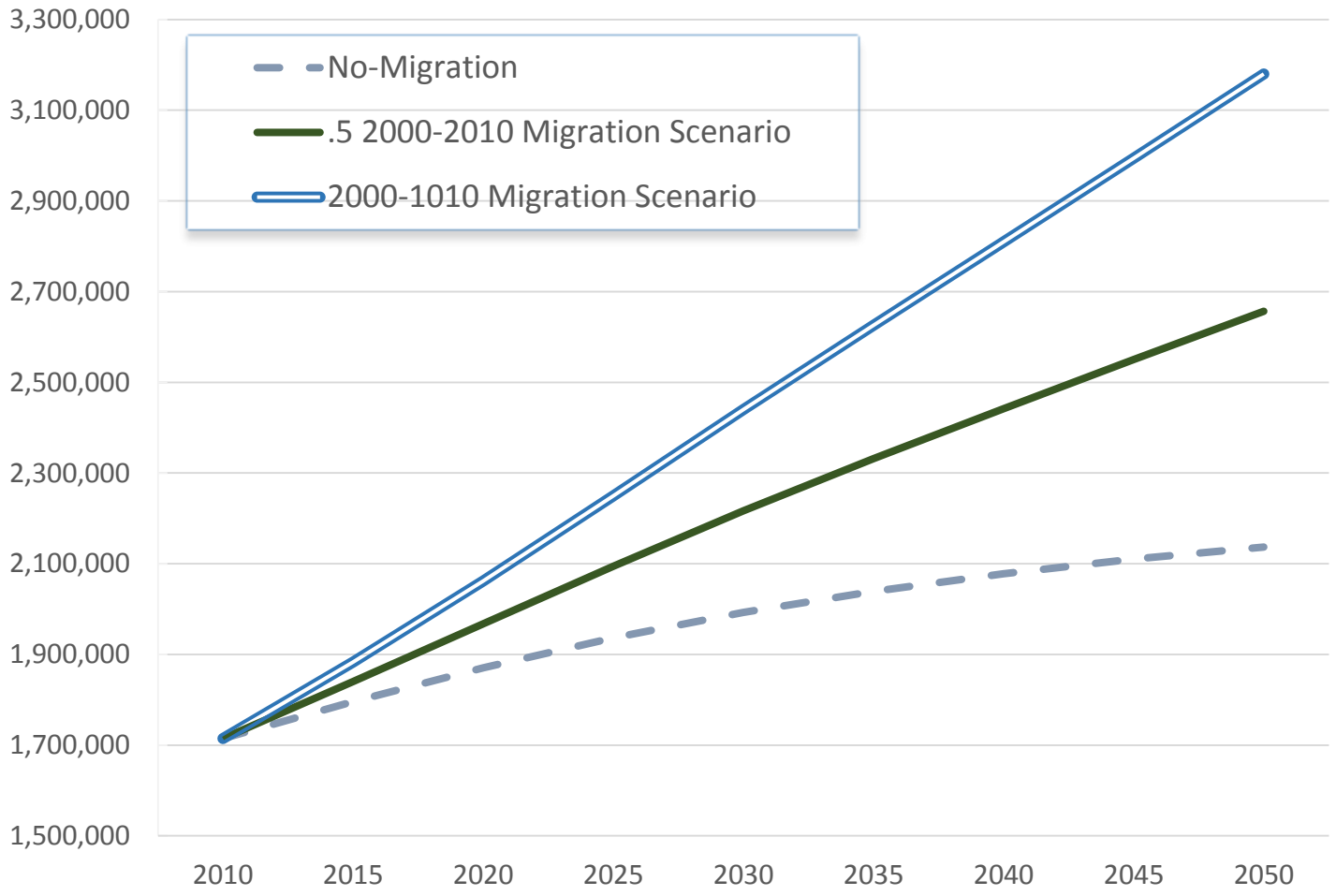

Source: Texas State Data Center 2014 Population Projections

Projected and Estimated Population in Bexar County, Texas, 2010-2015

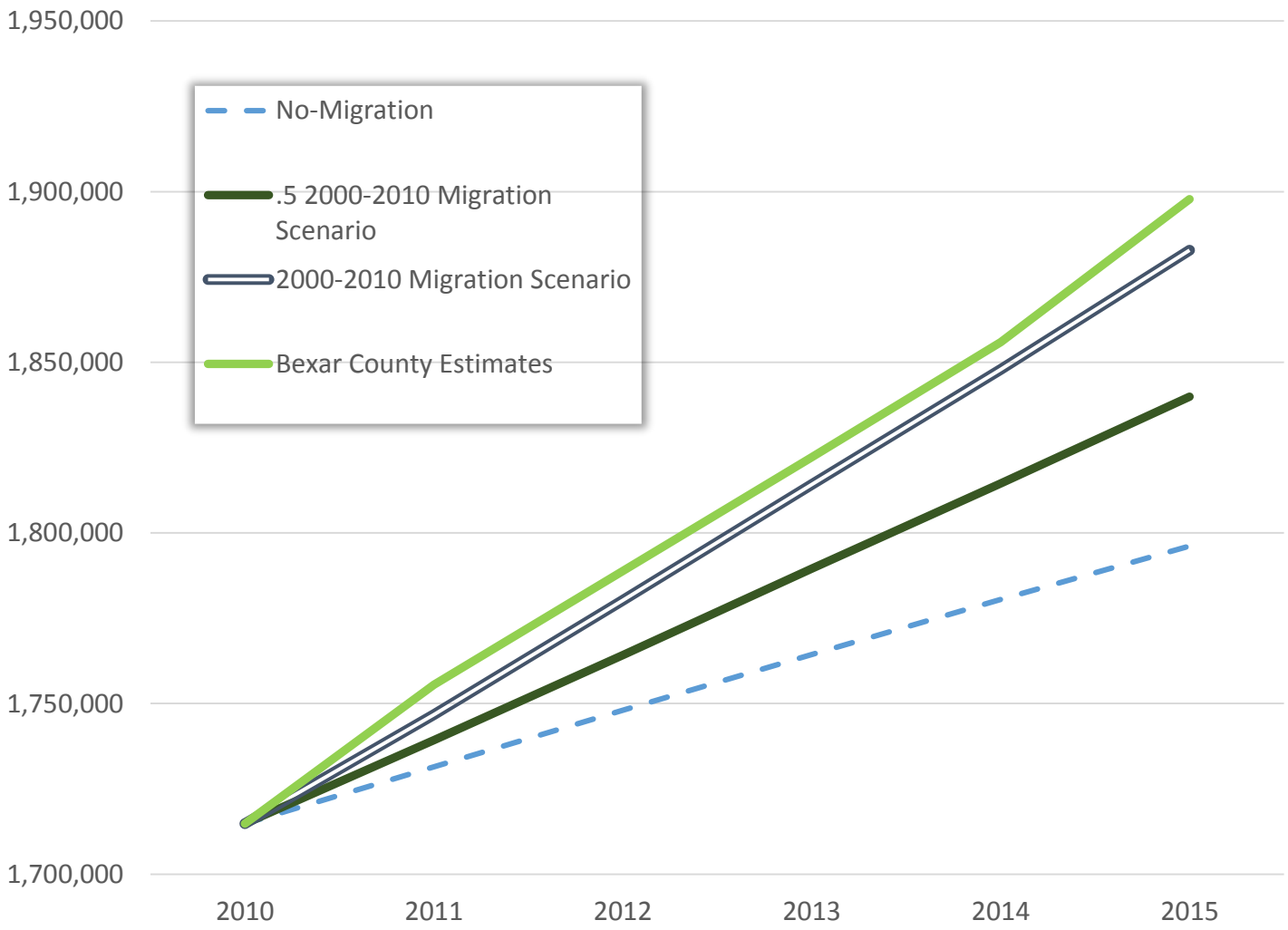

Sources: Texas State Data Center 2014 Population Projections. U.S. Census Bureau, Population Estimates.

Projected Racial and Ethnic Percent, Bexar County, Texas, 2010-2050

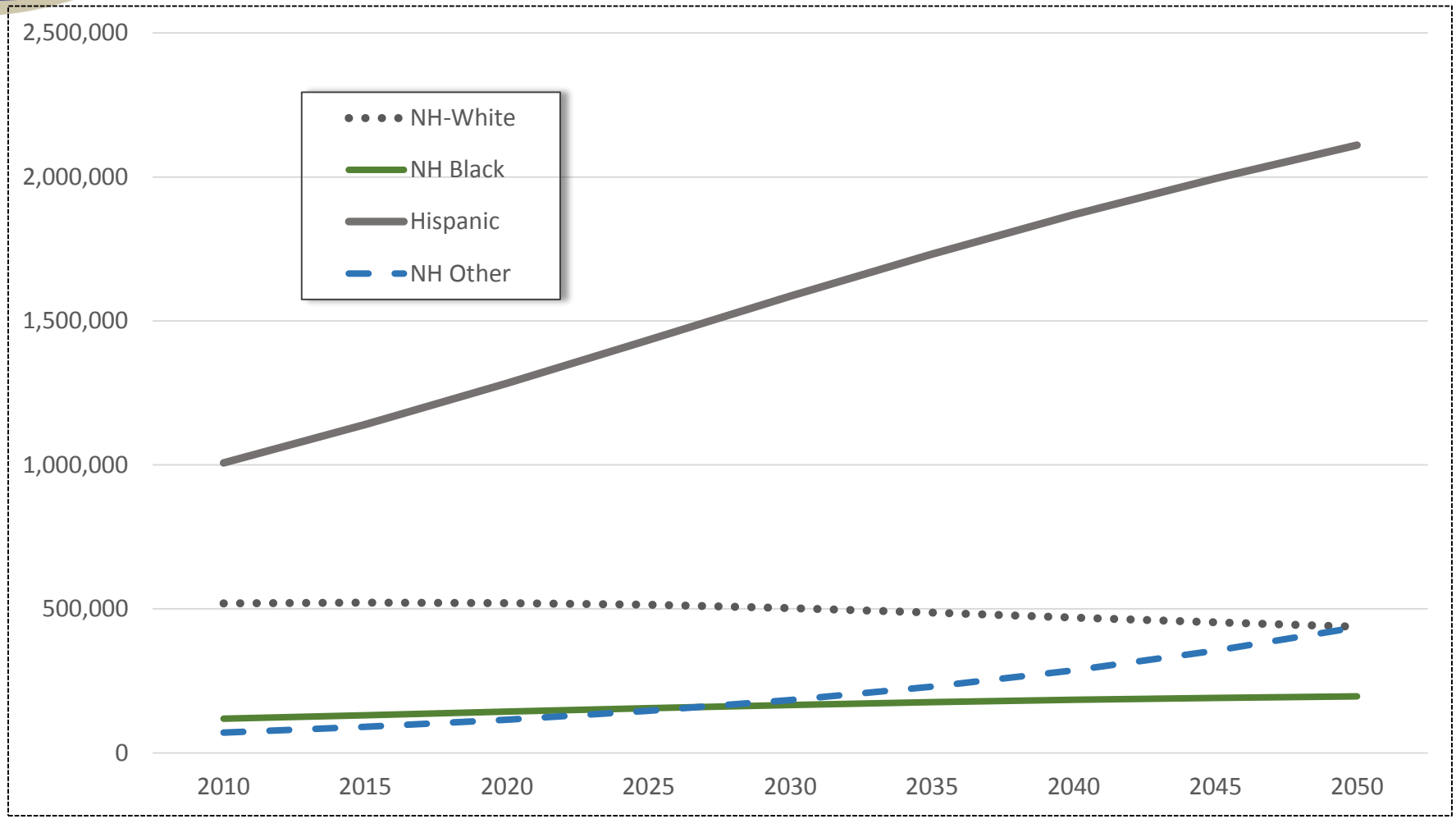

Source: Texas State Data Center 2014 Population Projections , 2000-2010 Migration Scenario

Projected population of 15-29 year old persons by race/ethnicity, Bexar County, Texas 2010-2015

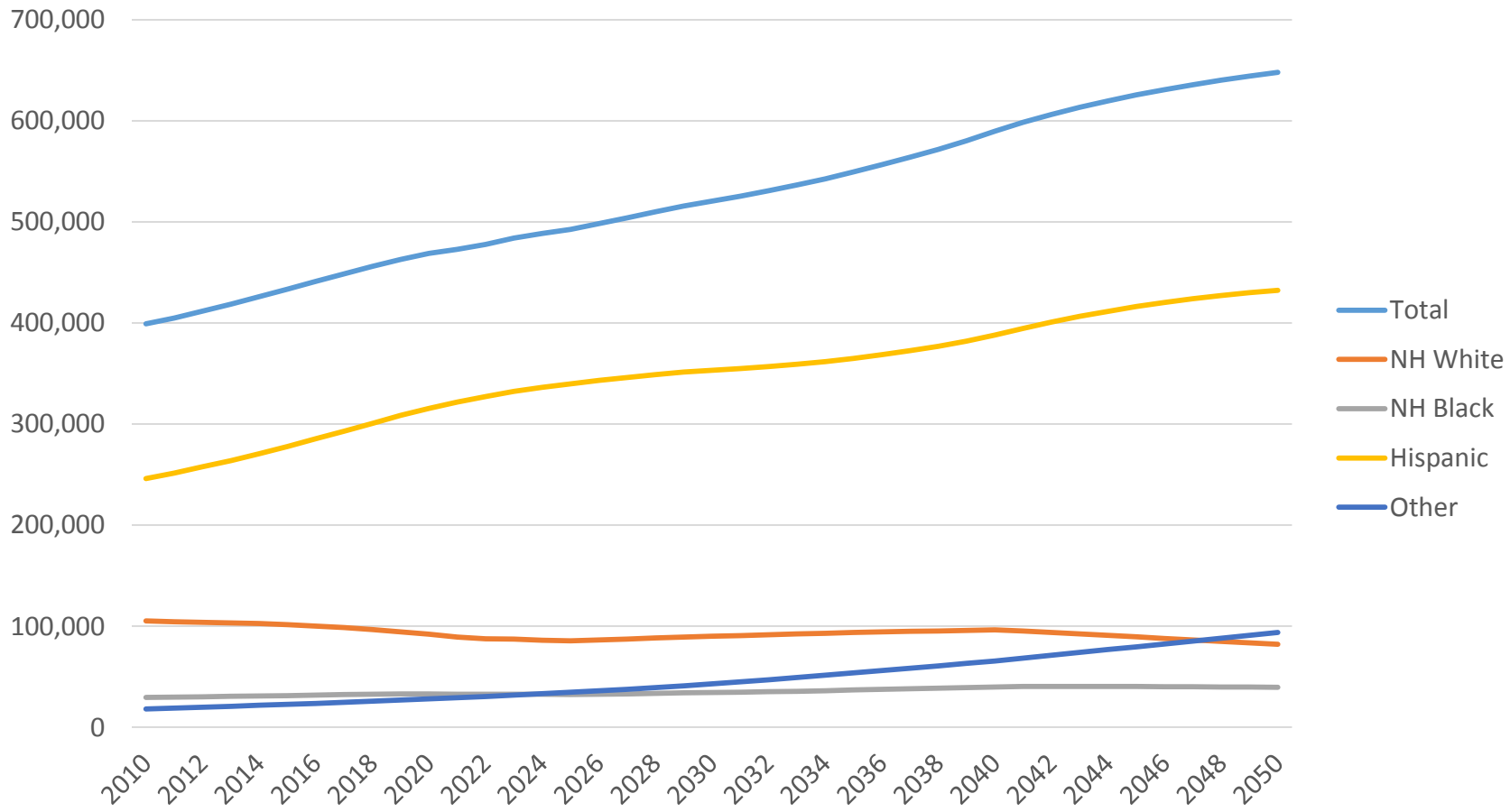

Source: Texas State Data Center 2014 Population Projections , 2000-2010 Migration Scenario

Projected age distribution of the total population in Bexar County, Texas, 2010-2015

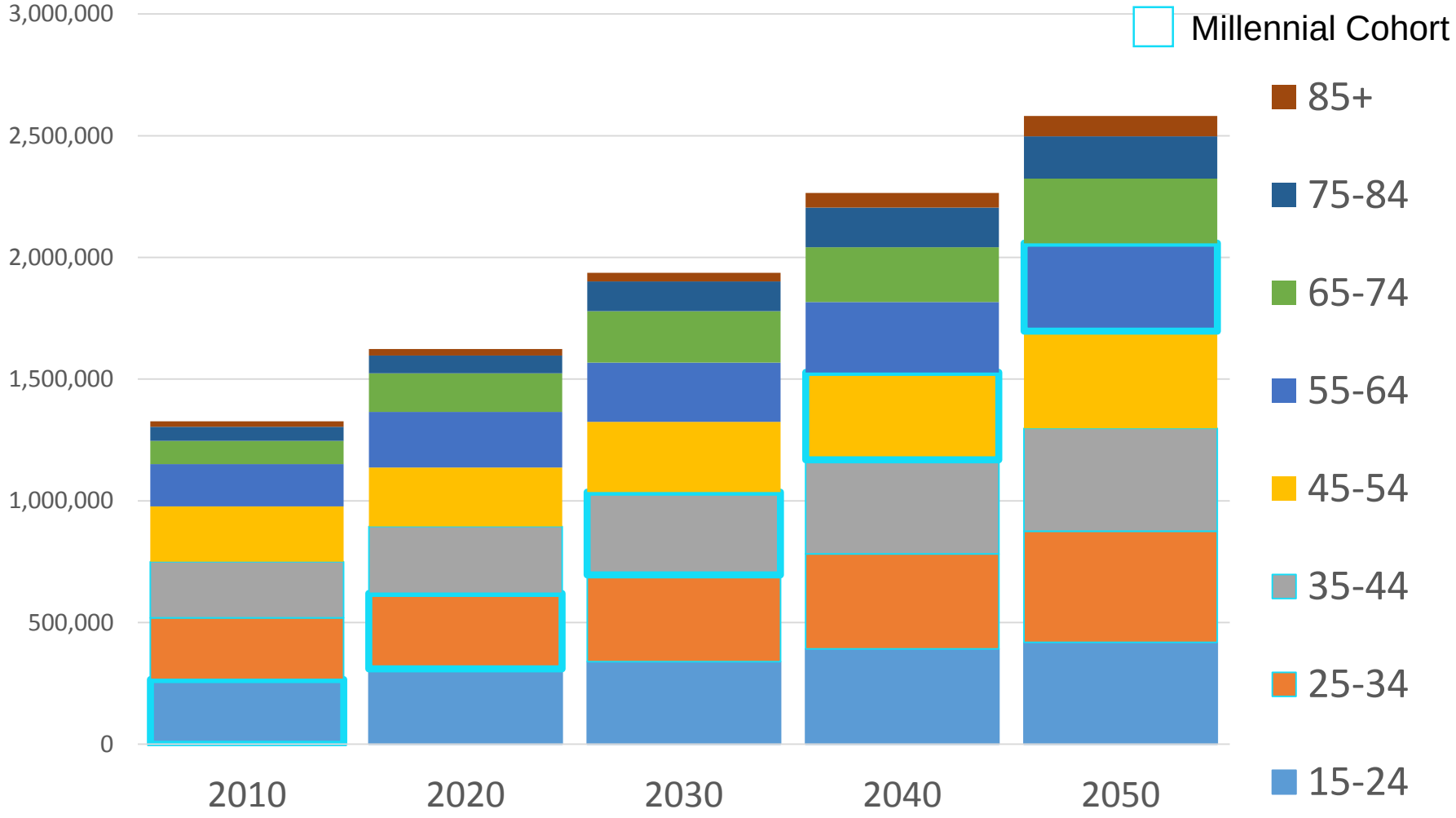

Source: Texas State Data Center 2014 Population Projections , 2000-2010 Migration Scenario

Projected age distribution of Hispanics in Bexar County, Texas, 2010-2015

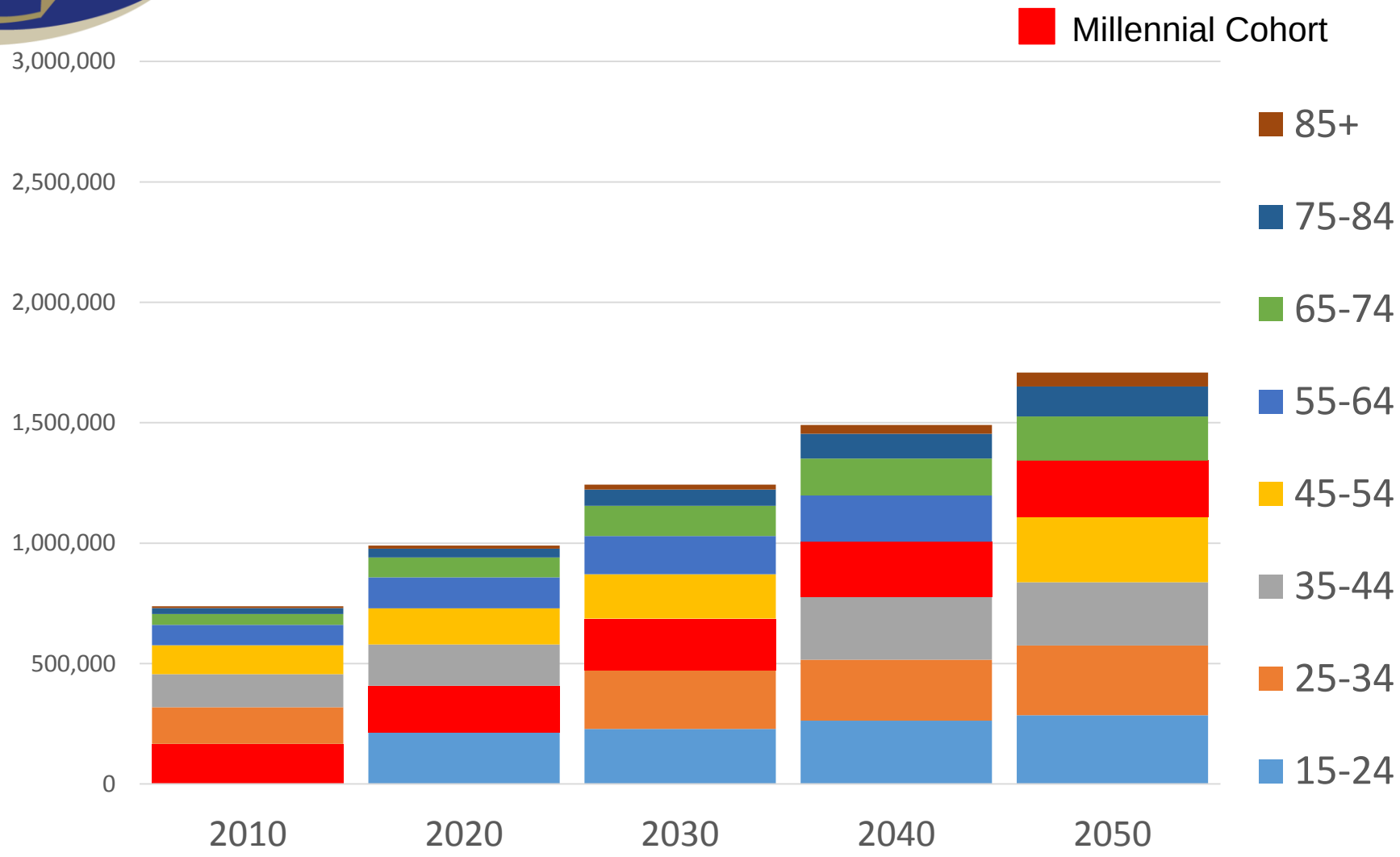

Source: Texas State Data Center 2014 Population Projections , 2000-2010 Migration Scenario

Educational Attainment of Persons Aged 25 Years and Older, NH White, Texas, Bexar County, San Antonio, 2014

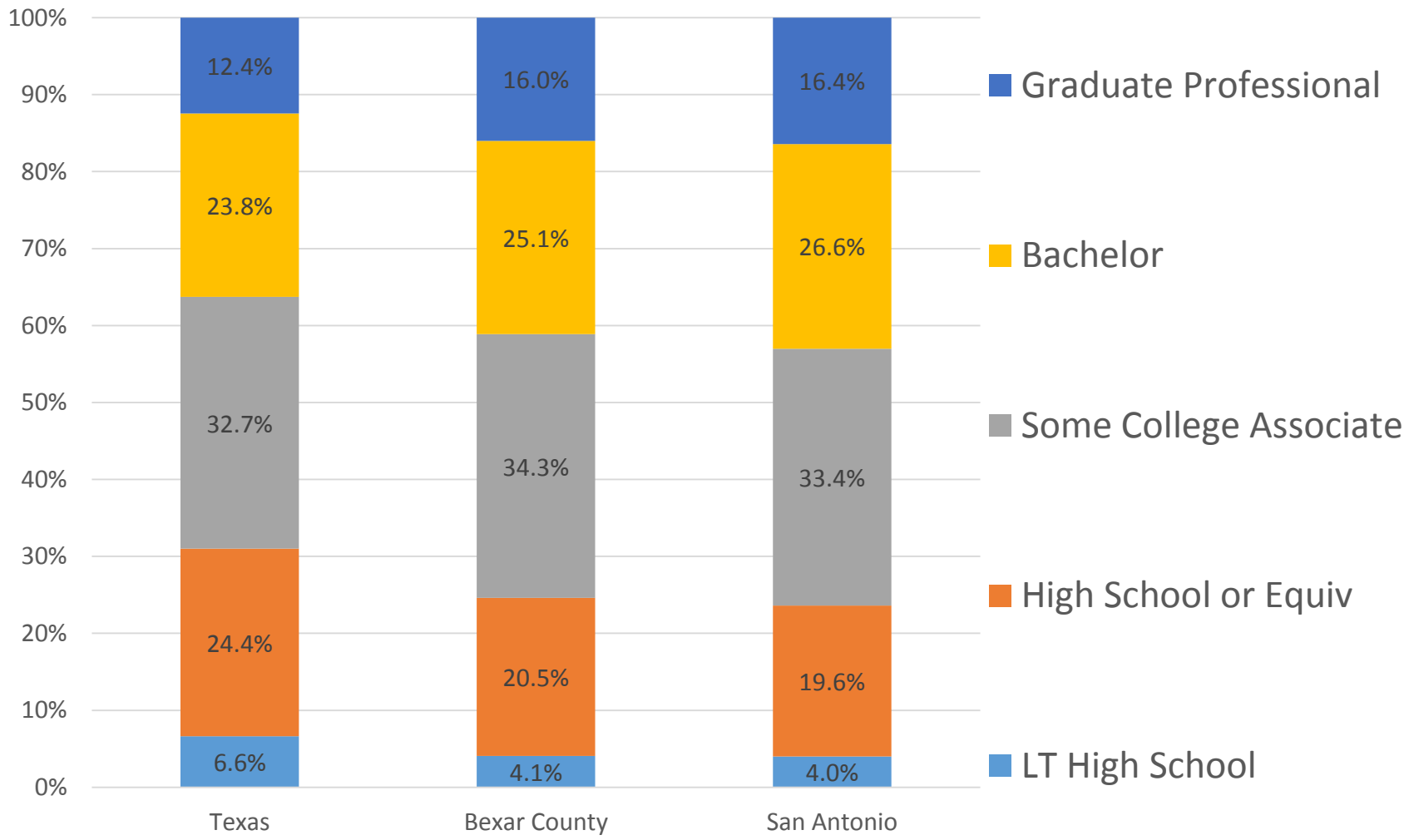

Source: U.S. Census Bureau, American Community Survey, 2014 1-Year Sample

Educational Attainment of Persons Aged 25 Years and Older, Hispanic for Texas, Bexar County, and San Antonio, 2014

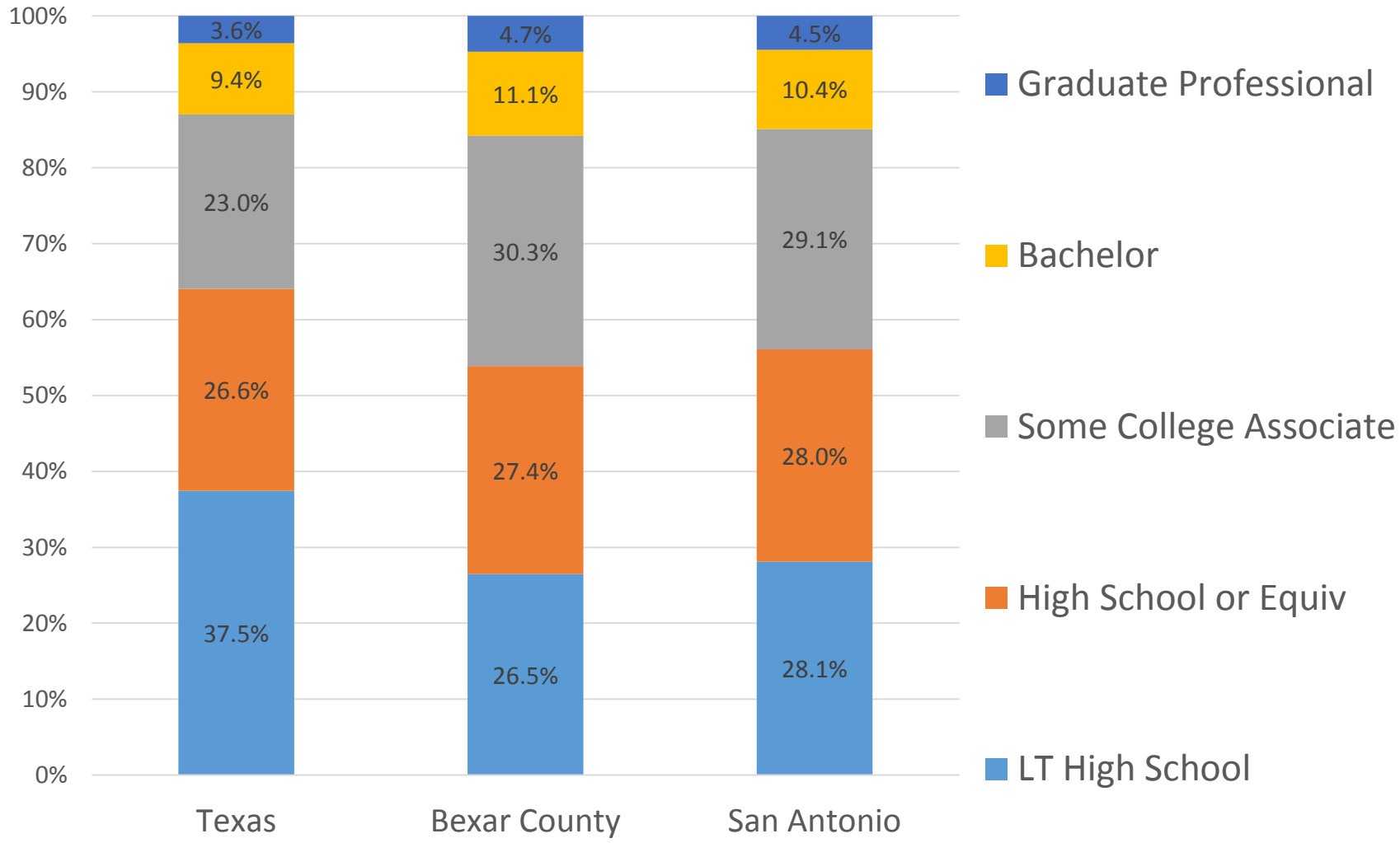

Source: U.S. Census Bureau, American Community Survey, 2014 1-Year Sample

Percent of Persons by Age Group with at a Bachelors Degree or Higher, Texas, Bexar County, and San Antonio, 2014

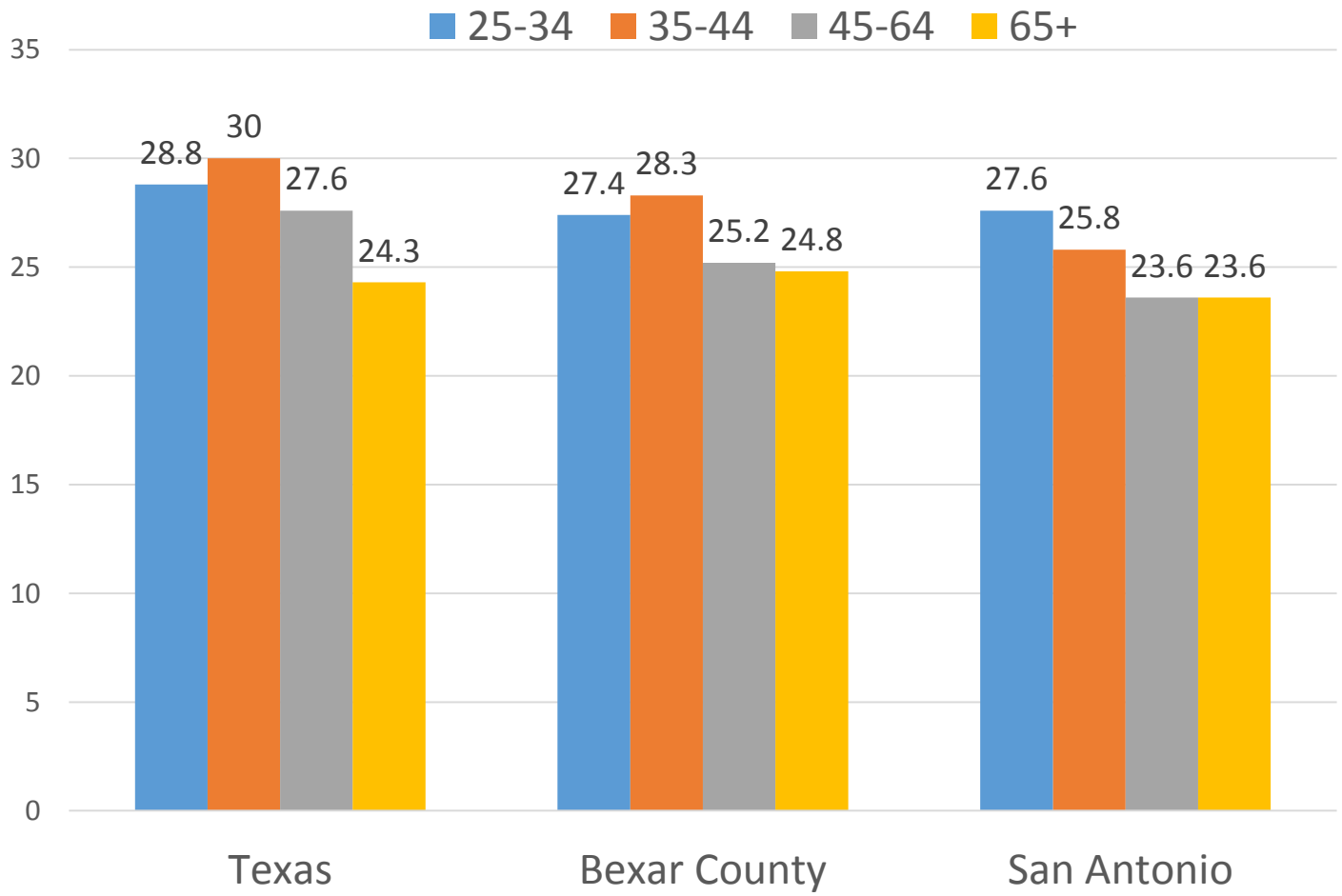

Source: U.S. Census Bureau, American Community Survey, 2014 1-Year Sample

Percent of Hispanic Students Graduating from Bexar County High Schools by Year, 2011-2014

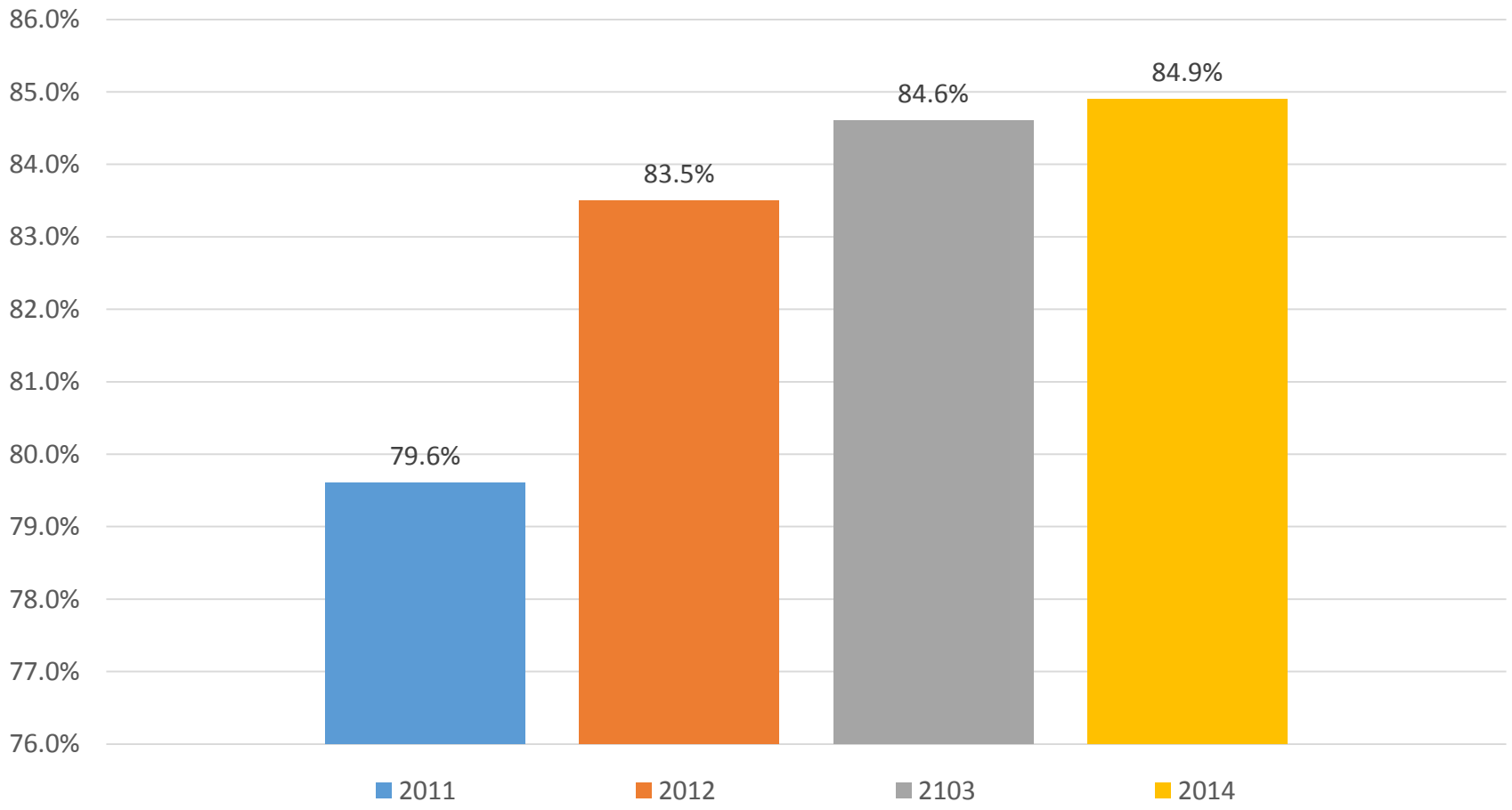

Source: Texas Education Agency

Percent of High School Graduates Enrolled in College the Following Fall by School District, 2002-1014

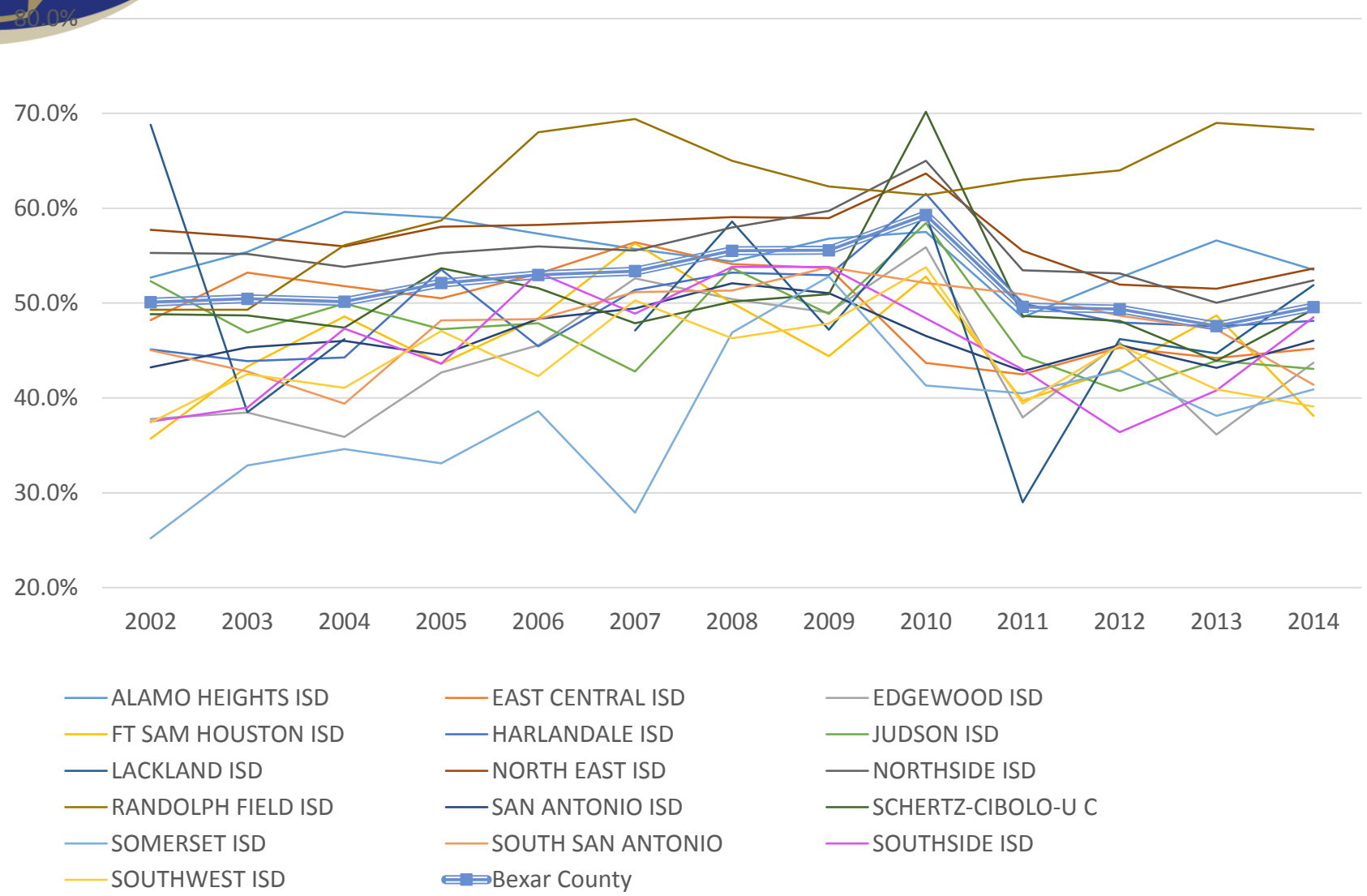

Source: Texas Higher Education Coordinating Board

Percent (and Linear Trend) of High School Graduates Enrolled in College the Following Fall Bexar County School Districts, 2002-1014

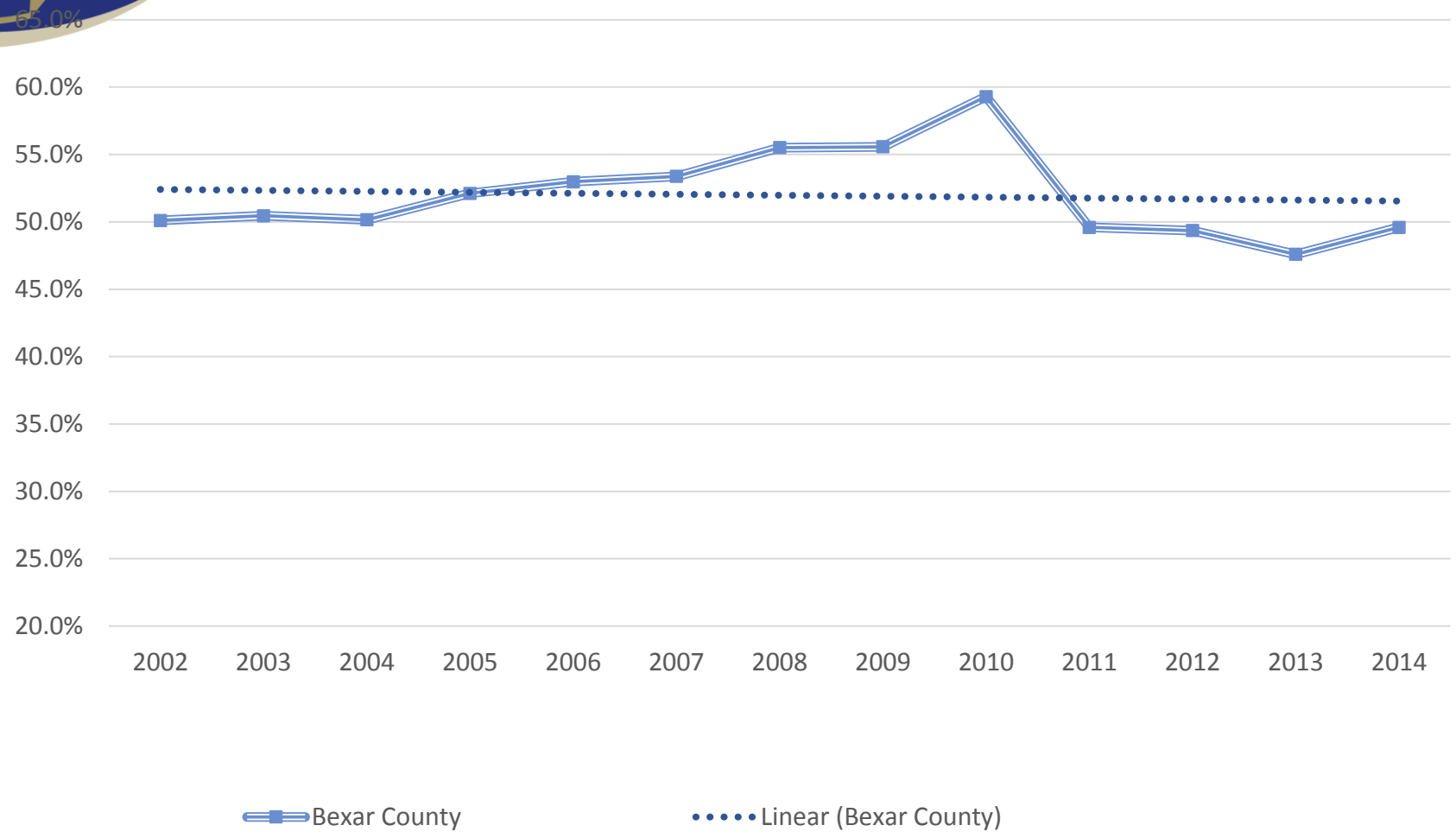

Source: Texas Higher Education Coordinating Board

Public High School Graduates' Six-Year Texas Public and Independent Higher Education Outcomes

Combined Cohort Graduating High School in Bexar County, Texas, AY 2005-2007

	High School Graduates	% Graduates Who Earned a Certificate, Associates, or Bachelors Degree	% of Graduates who Enrolled Immediately and earned a Certificate, Associates, or Bachelors Degree	Post HS Dropout Rate Among HS Graduates	Post HS Dropout Rate Among HS Graduates who Enrolled immediately
Texas	1,441,036	26%	47%	74%	53%
Bexar County ISDs	45,401	24%	41%	76%	59%

Source: Texas Higher Education Coordinating Board

Contact

Lloyd Potter, Ph.D.

Office: (210) 458-6530

Email: Lloyd.Potter@utsa.edu

Internet: demographics.texas.gov

@TexasDemography