Demographics of the Texas and the Tyler Region

Tyler Economic Development Corporation Annual Luncheon

Tyler, Texas

April 6, 2017

TEXAS DEMOGRAPHIC CENTER

@TexasDemography

Growing States, 2000-2016

	2000 Population (millions)	2010 Population (millions)	2016 Population (millions)	Numeric Change 2010-2016 (millions)	Percent Change 2010-2016
United States	281.4	308.7	323.1	14.3	4.7%
Texas	**20.8**	**25.1**	**27.8**	**2.7**	**10.8%**
California	33.8	37.2	39.2	1.9	5.4%
Florida	15.9	18.8	20.6	1.8	9.6%
Georgia	8.2	9.7	10.3	.6	6.4%
North Carolina	8.0	9.5	10.1	.6	6.4%
Washington	5.8	6.7	7.3	.6	8.4%
Arizona	5.1	6.4	6.9	.5	8.4%

Source: U.S. Census Bureau. 2000 and 2010 Census Count, 2016 Population Estimates.

Total Population in Texas, 1950-2016 (millions)

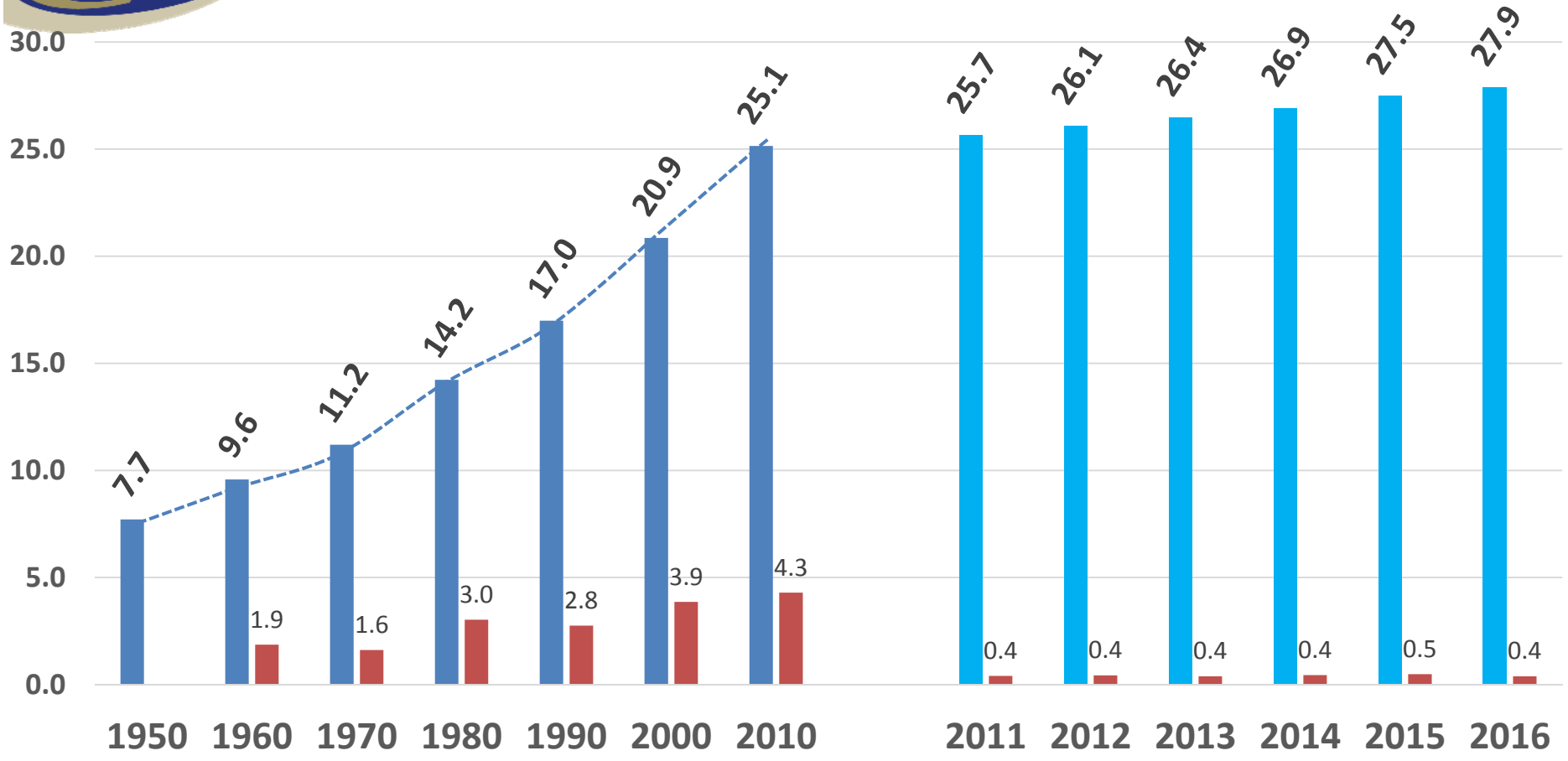

All values for the decennial dates are for April 1st of the indicated census year. Values for 2012-2016 are for July 1 as estimated by the U.S. Census Bureau.

Source: U.S. Census Bureau, Census Counts and Population Estimates

Total Estimated Population by County, Texas, 2015

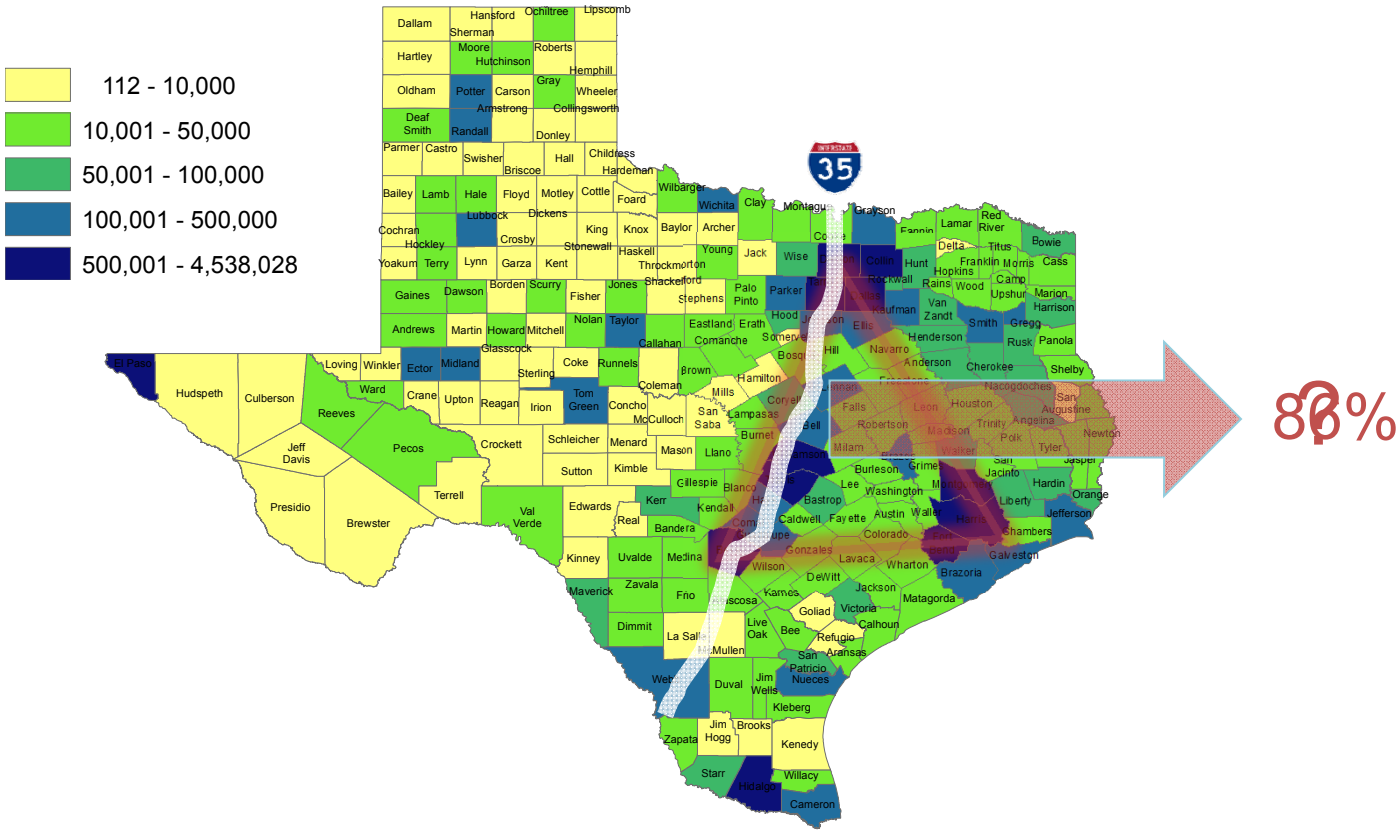

Source: U.S. Census Bureau, 2015 Vintage Population Estimates

Estimated Population Change, Texas Counties, 2010 to 2015

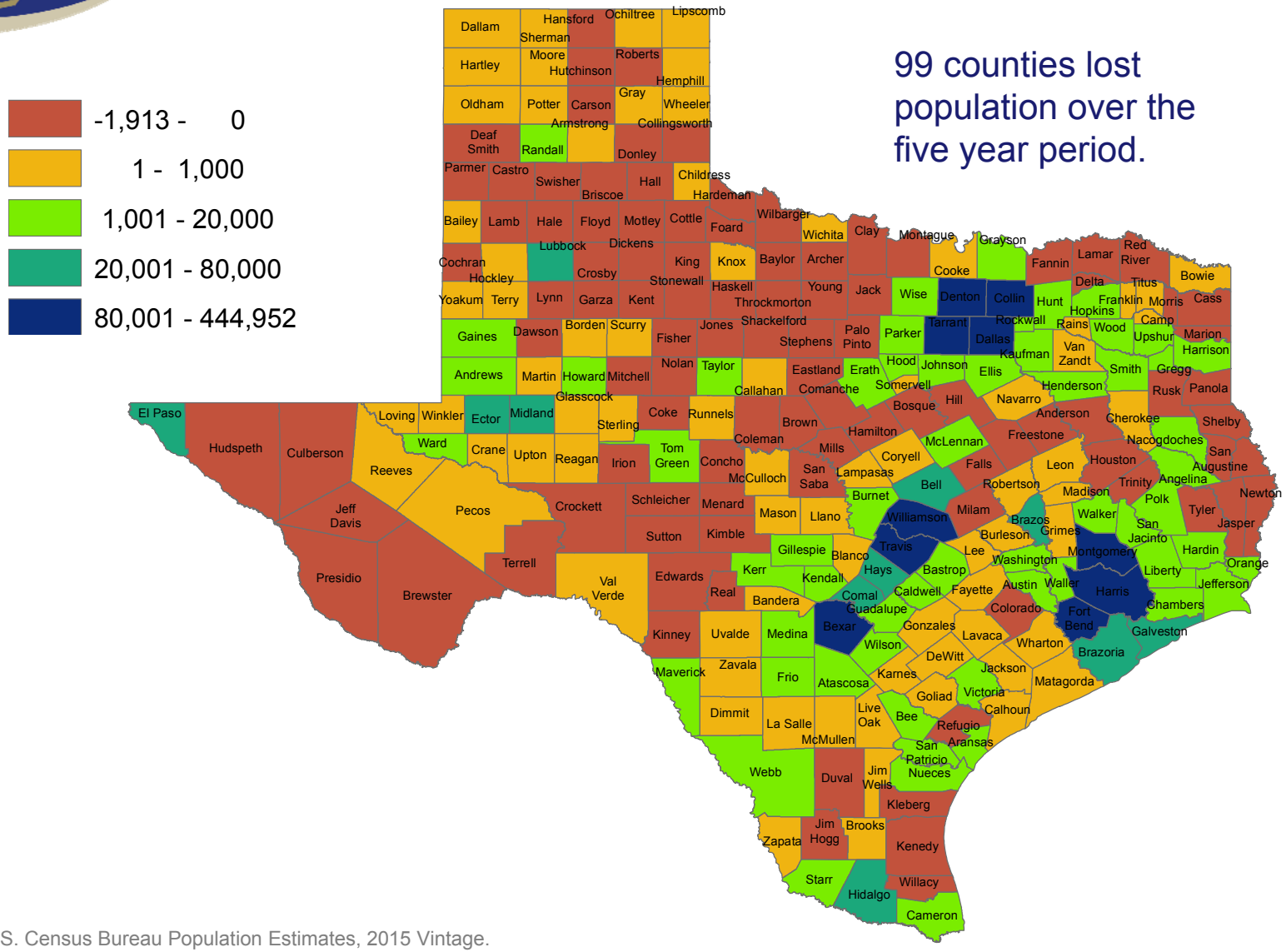

Source: U.S. Census Bureau Population Estimates, 2015 Vintage.

Estimated Percent Change of the Total Population by County, Texas, 2010 to 2015

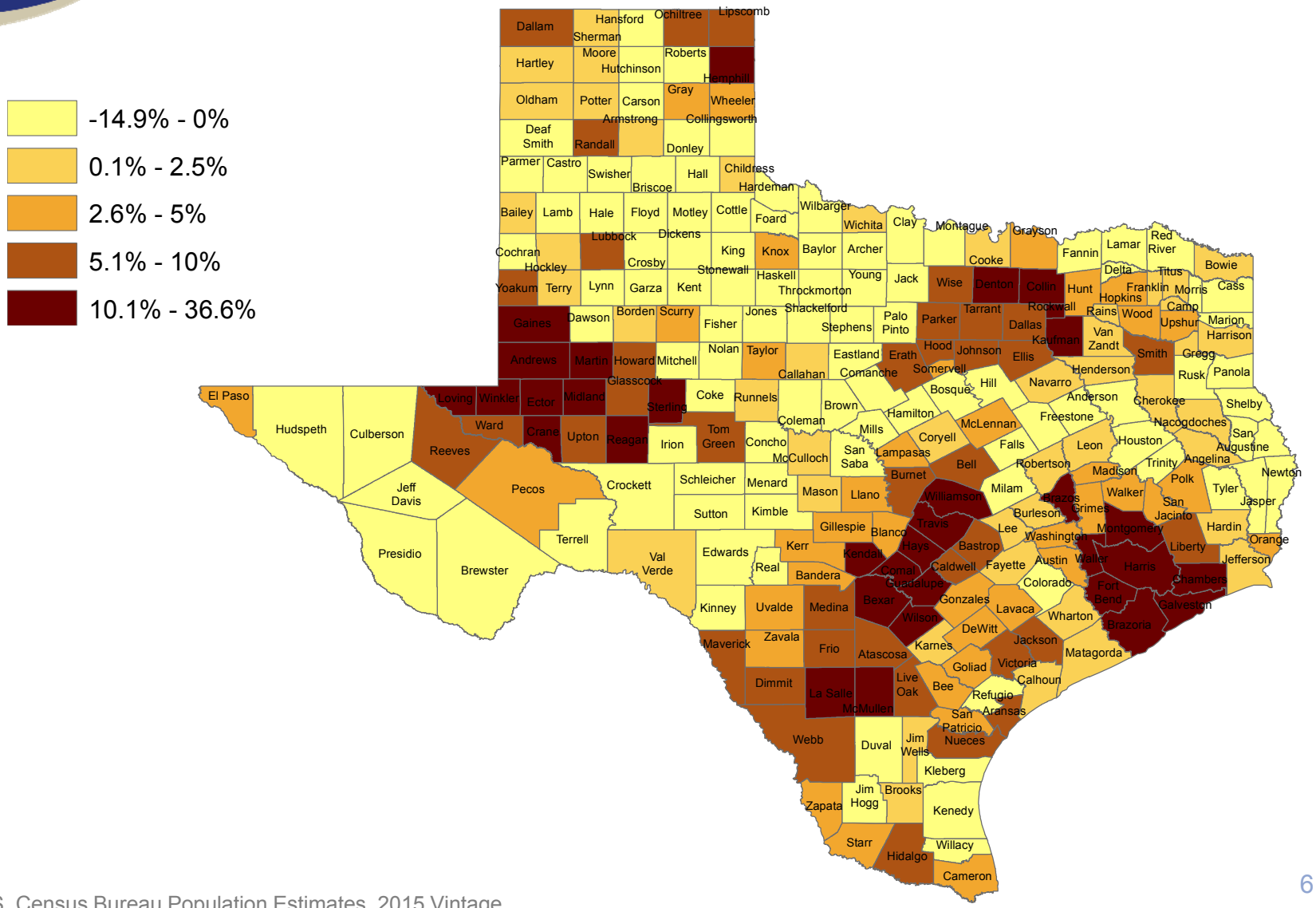

Source: U.S. Census Bureau Population Estimates, 2015 Vintage.

Estimated Net-Migrants by County, Texas, 2014-2015

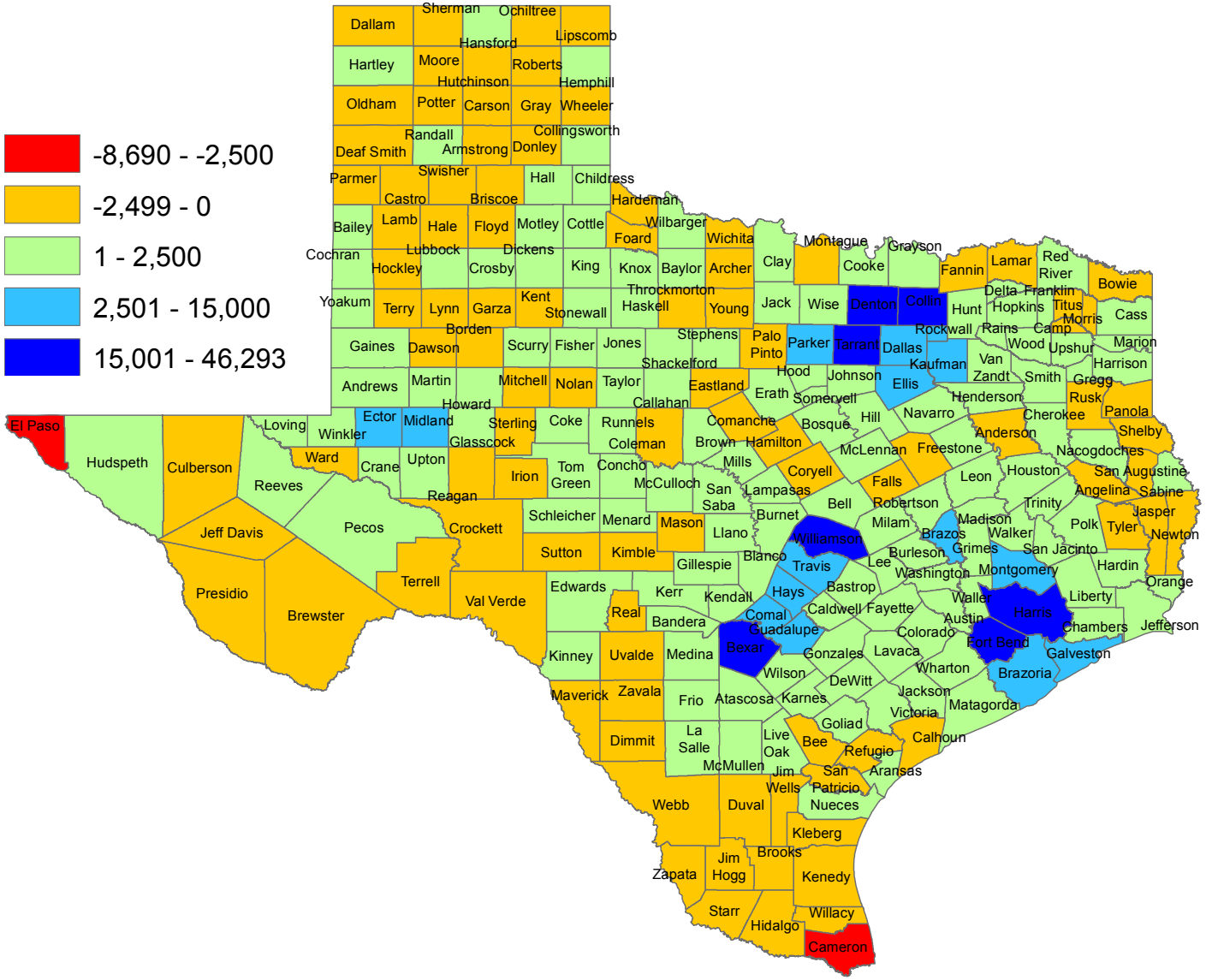

Source: U.S. Census Bureau Population Estimates, 2015 Vintage.

Top Counties for Numeric Growth in Texas, 2015-2016

County	U.S. Rank Population Change	Population Change	Percent of Change from Natural Increase	Percent Change from Domestic Migration	Percent Change from International Migration
Harris	2	56,587	79.9%	-27.9%	48.1%
Tarrant	5	35,462	44.4%	37.7%	17.9%
Bexar	7	33,198	44.6%	39.3%	16.1%
Dallas	9	29,209	79.9%	-20.9%	41.0%
Denton	11	27,689	23.9%	67.1%	9.0%
Fort Bend	13	27,388	24.8%	59.4%	15.8%
Collin	14	26,506	25.8%	58.7%	15.5%
Travis	17	24,505	44.2%	33.3%	22.5%
Williamson	22	20,659	20.3%	74.1%	5.6%
Montgomery	24	19,769	18.5%	73.5%	8.0%
Hidalgo*	54	10,529	113.5%	-33.4%	19.9%
Smith		2,812	38.0%	50.2%	11.7%

Hidalgo County had negative net migration (-13.5% of total population growth).

Source: U.S. Census Bureau, 2016 Vintage Population Estimates

Top Counties for Percent Growth* in Texas, 2015-2016

County	U.S. Rank	2015-2016 Percent Population Change	Percent Change from Domestic Migration	Percent Change from International Migration
Kendall	2	5.2%	95.9%	4.0%
Hays	3	5.1%	82.2%	1.8%
Comal	6	4.4%	88.5%	2.0%
Williamson	14	4.1%	74.1%	5.6%
Fort Bend	18	3.8%	59.4%	15.8%
Montgomery	24	3.7%	73.5%	8.0%
Rockwall	25	3.6%	82.2%	2.5%
Denton	28	3.6%	67.1%	9.0%
Kaufman	36	3.4%	81.3%	2.2%
Bastrop	42	3.1%	83.5%	0.7%
Ellis	50	3.1%	78.1%	2.6%

*Among Counties with 10,000 or more population in 2016

Source: U.S. Census Bureau, 2016 Vintage Population Estimates

Texas Racial and Ethnic Composition, 2000 and 2015

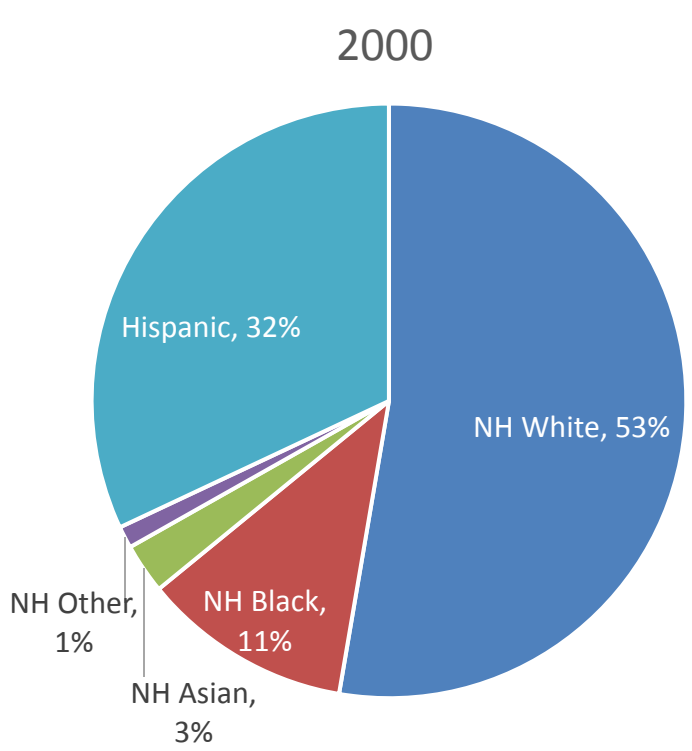

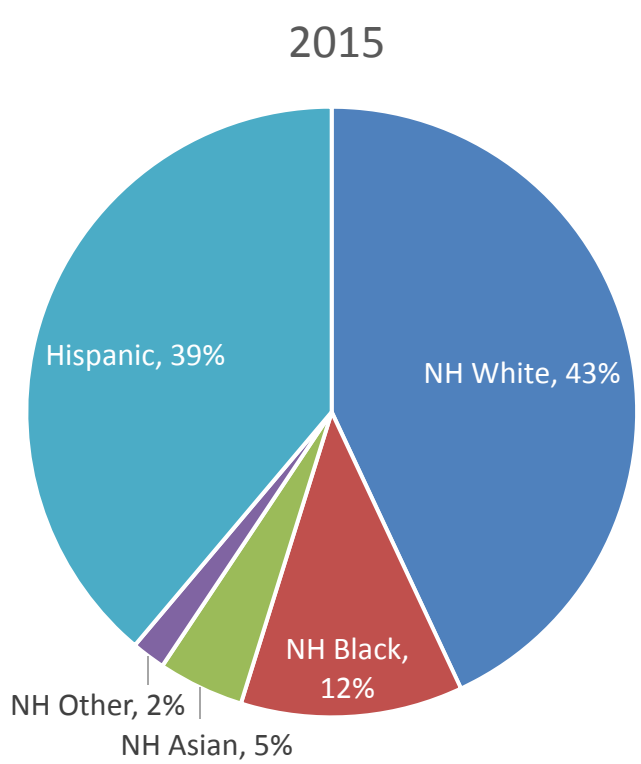

Source: U.S. Census Bureau. 2000, 2010 Decennial Census and 2015 Population Estimates

Race and Ethnic Percent for Texas, Cherokee, Smith, and Tyler Texas, 2010 and 2015

	Texas	Cherokee	Smith	Tyler city
Hispanic or Latino, percent, July 1, 2015	38.8	22.6	19.1	-
Hispanic or Latino, percent, April 1, 2010	37.6	20.6	17.2	21.2
White alone, not Hispanic or Latino, percent, July 1, 2015	43.0	61.0	60.3	-
White alone, not Hispanic or Latino, percent, April 1, 2010	45.3	62.7	62.1	50.8
Black or African American alone, percent, July 1, 2015	12.5	14.8	17.9	-
Black or African American alone, percent, April 1, 2010	11.8	14.7	17.9	24.8
Other, percent, July 1, 2015	7.7	4.2	4.1	-
Other, percent, April 1, 2010	7.3	3.4	3.7	4.4

Source: U.S. Census Bureau, 2010 Decennial Census and the American Community Survey, 2010-2015 5-Year

Percent of Persons Who are Black/African-American, Census Tracts, Tyler, Texas Area 2009-2013

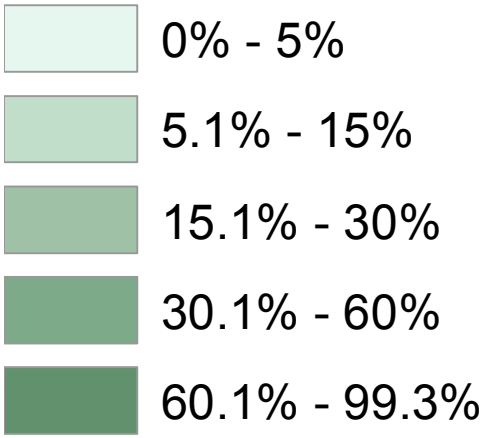

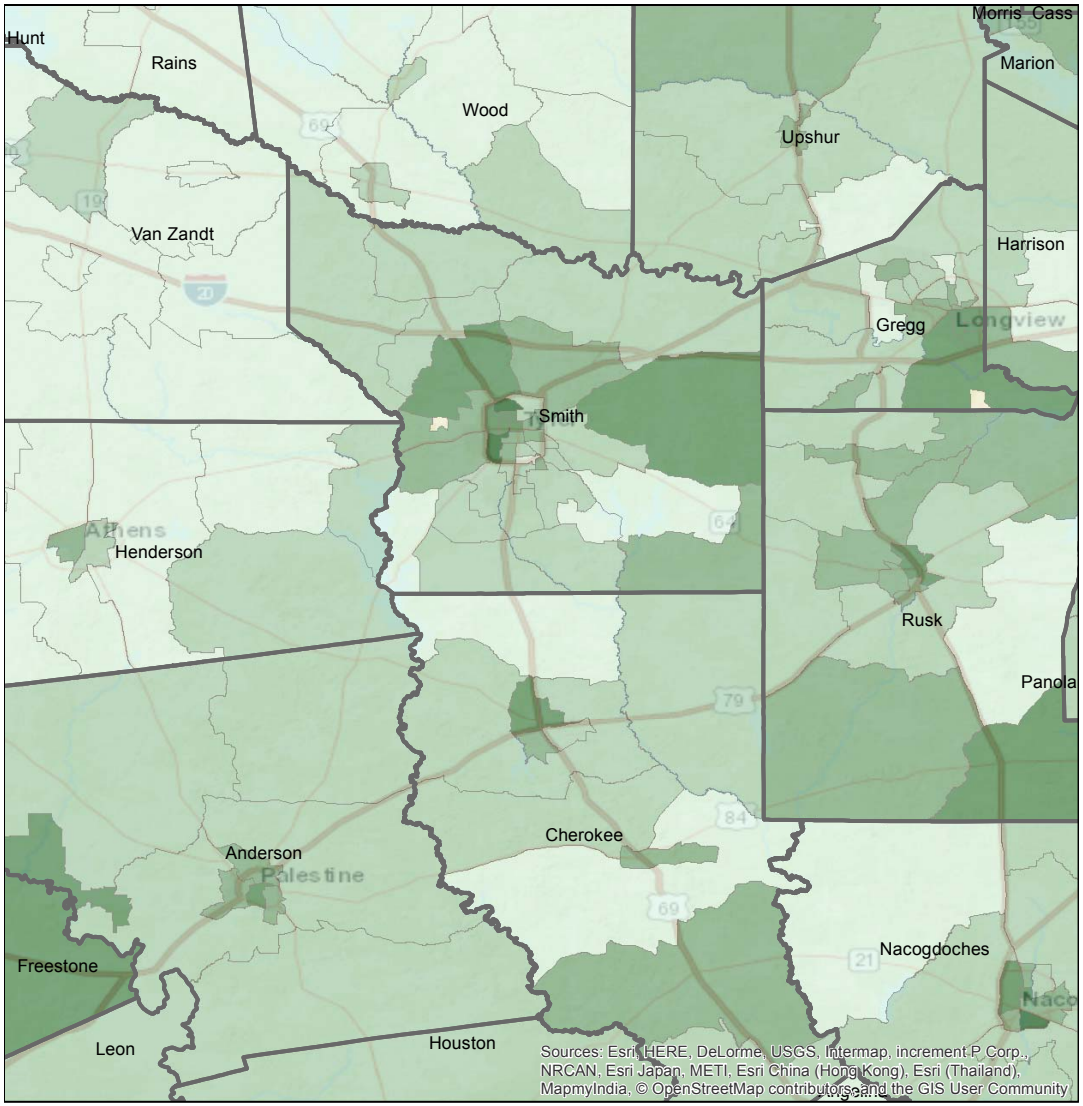

Source: U.S. Census Bureau, American Community Survey, 2009-2013 5-Year Sample

Percent of Persons Who are Hispanic, Census Tracts, Tyler, Texas Area 2009-2013

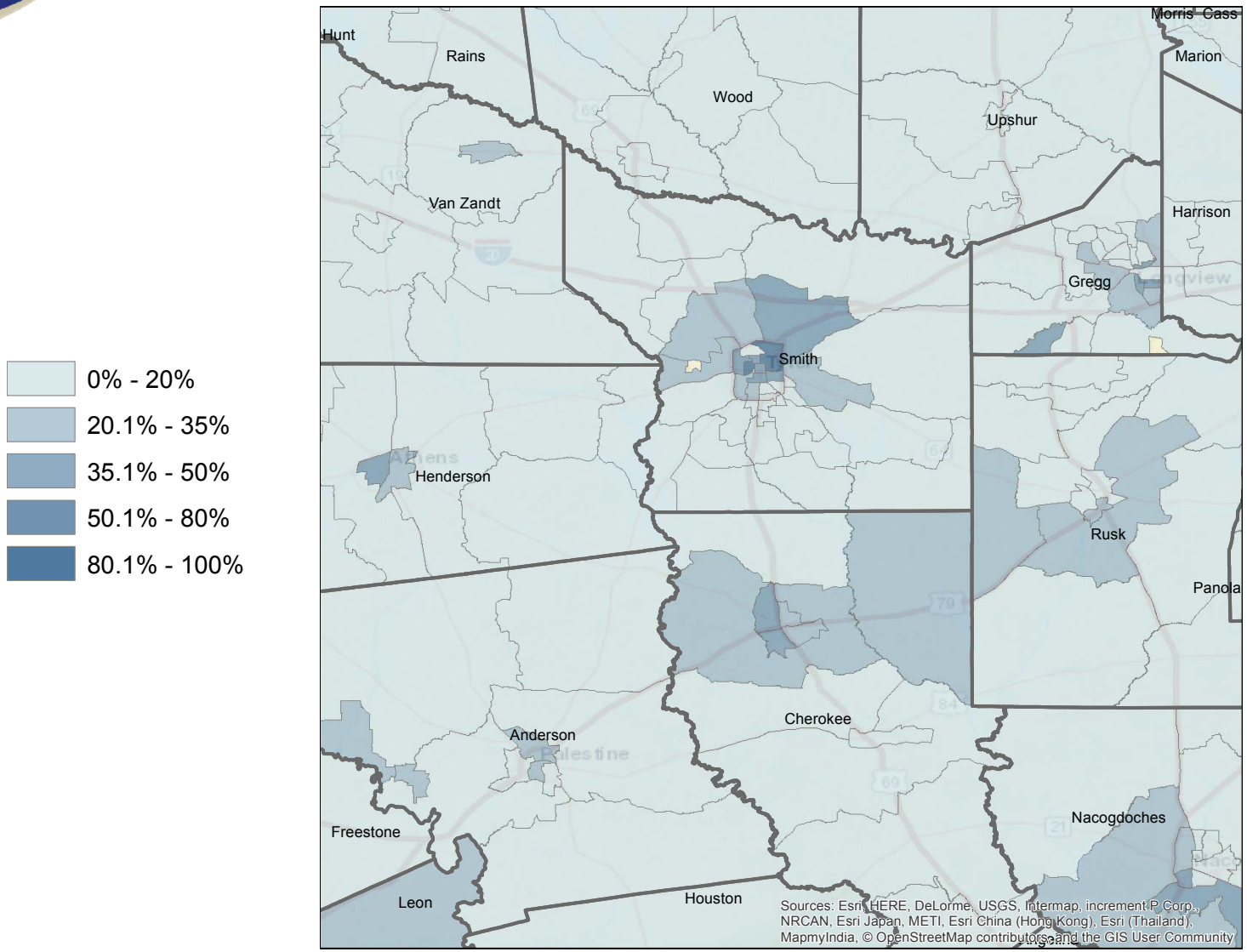

Source: U.S. Census Bureau, American Community Survey, 2009-2013 5-Year Sample

Texas White (non-Hispanic) and Hispanic Populations by Age, 2014

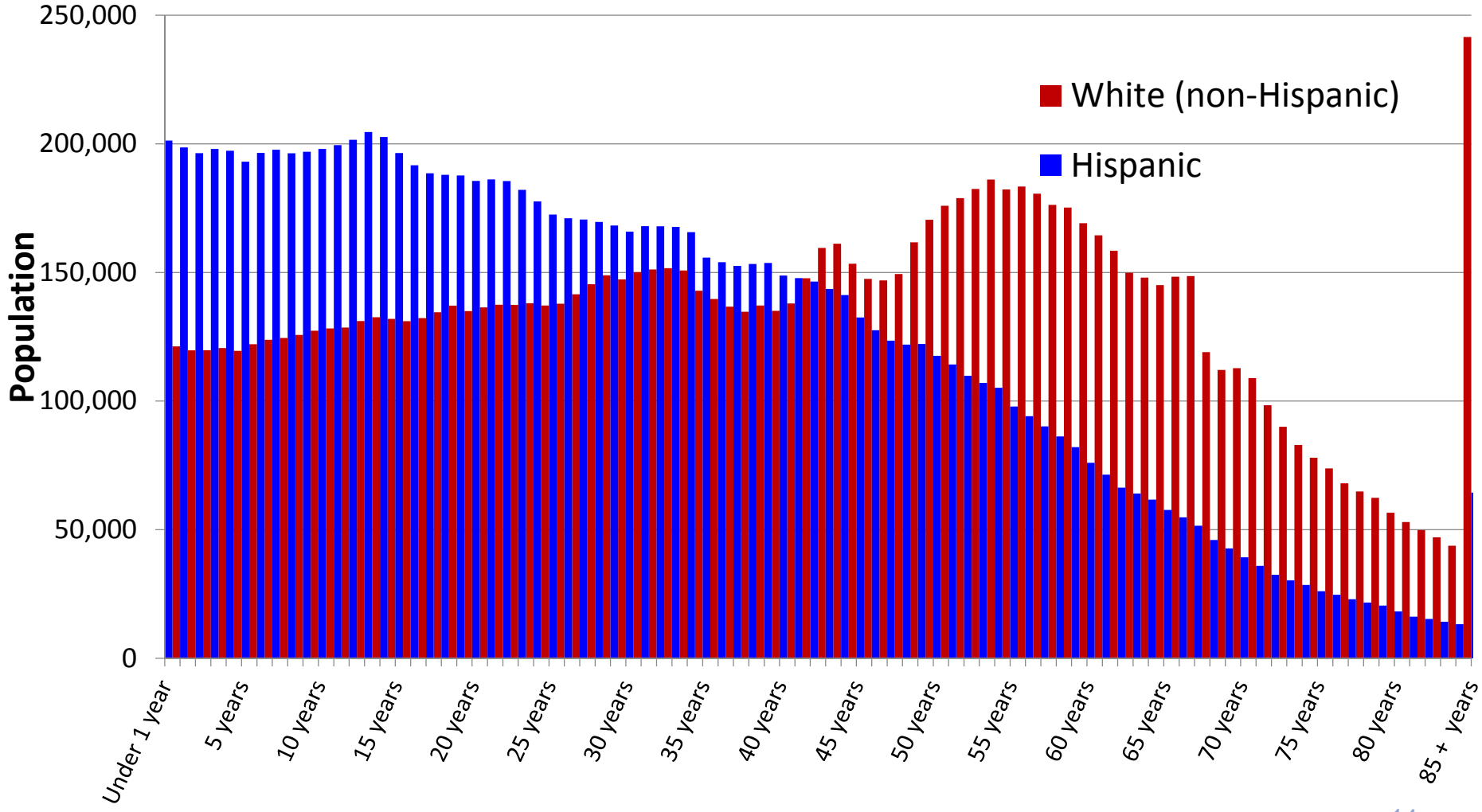

Source: U.S. Census Bureau 2010 Decennial Census, SF1

Texas Population Pyramid by Race/Ethnicity, 2014

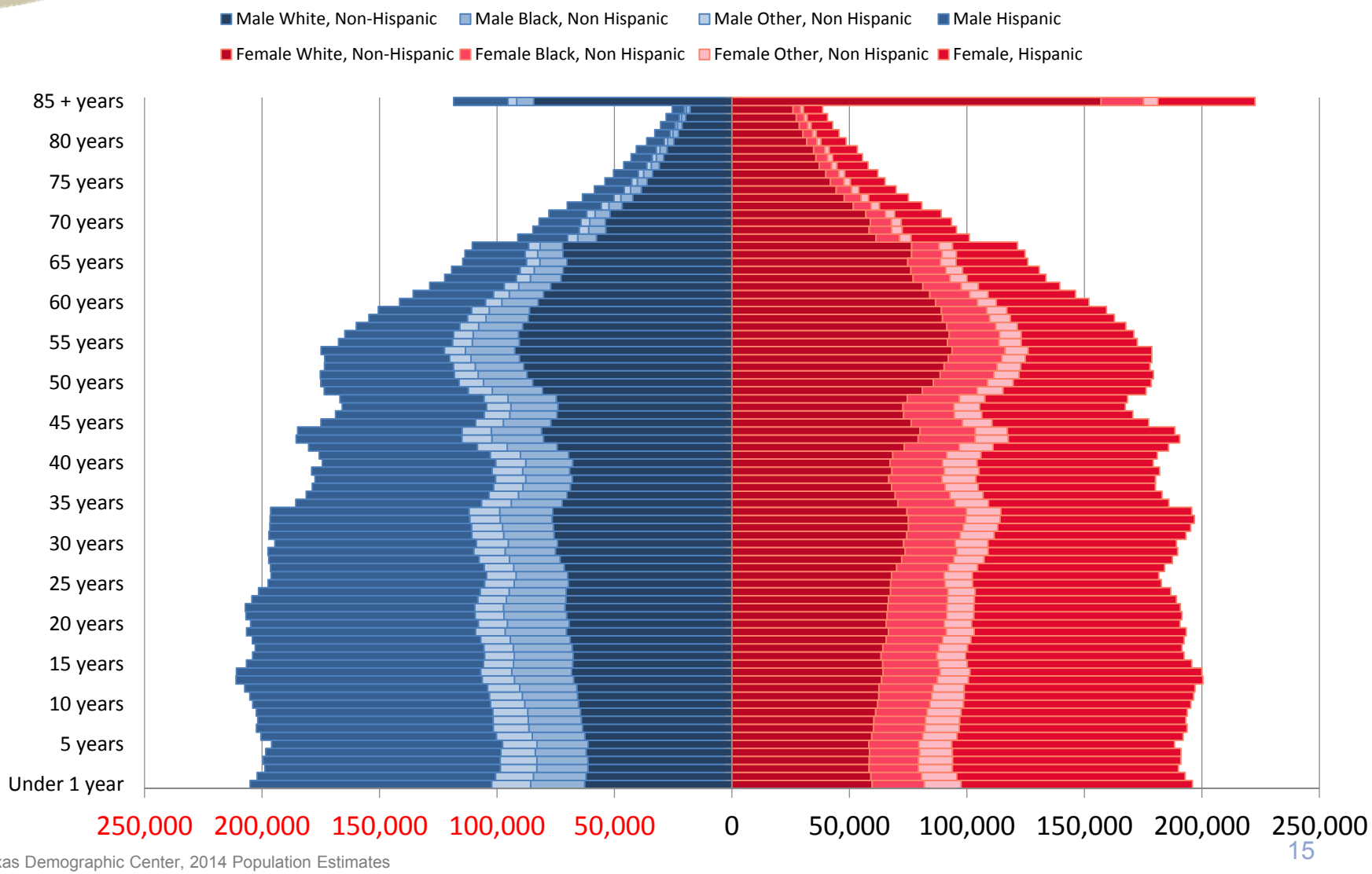

Source: Texas Demographic Center, 2014 Population Estimates

Top 10 Gross Migration States for Domestic Migration to Texas, 2013

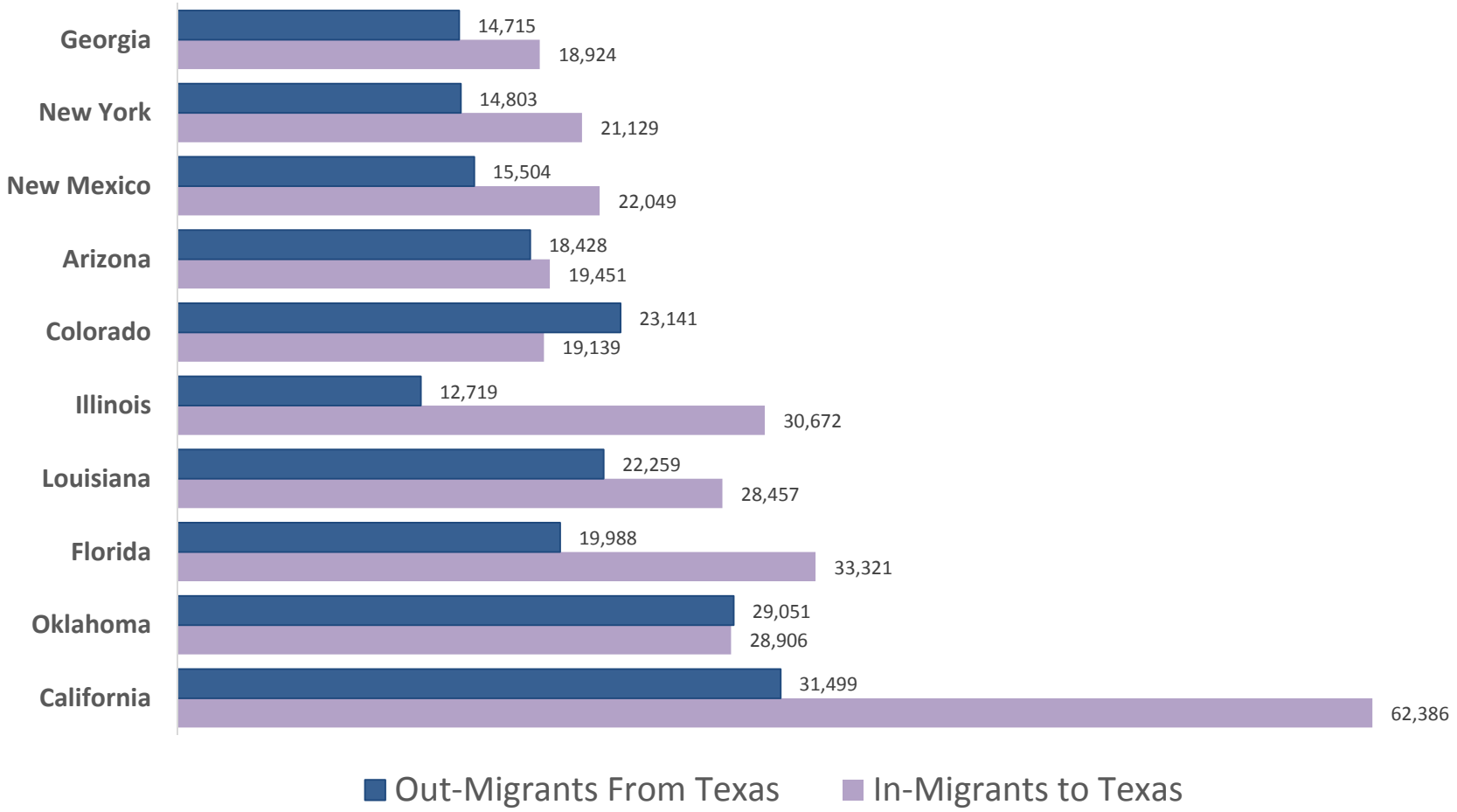

U.S. Census Bureau ACS 1-Year PUMS,2013

Characteristics of People and Housing, Tyler Area, 2011-2015

	Texas	Cherokee County	Smith County	Tyler
Foreign born persons, percent	16.6	9.1	8.2	11.1
Living in same house 1 year ago, percent of persons age 1 year+	83.3	86.7	82.4	77.7
Language other than English spoken at home, percent of persons age 5 years+	35.0	19.6	17.4	22.7
Median value of owner-occupied housing units	$136,000	$84,500	$130,600	$134,500

Source: U.S. Census Bureau, American Community Survey, 2011-2015 5-Year Sample

Percent of Persons Aged 5 Years and Older Who Speak a Language Other than English at Home, Census Tracts, Tyler, Texas Area 2009-2013

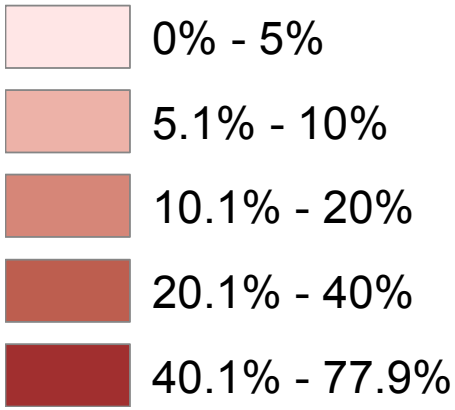

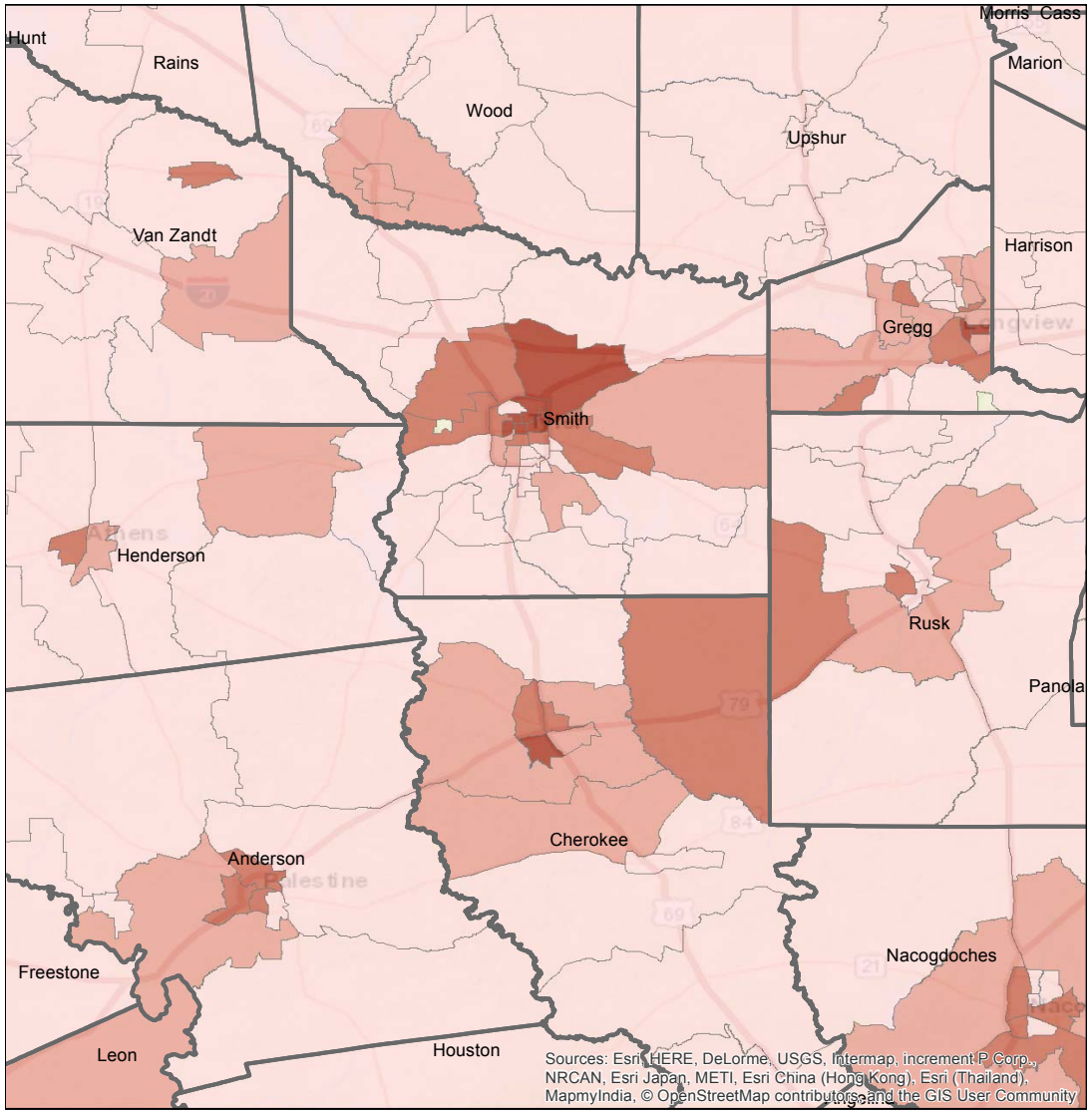

Source: U.S. Census Bureau, American Community Survey, 2009-2013 5-Year Sample

Median Age, Census Tracts, Tyler, Texas Area 2009-2013

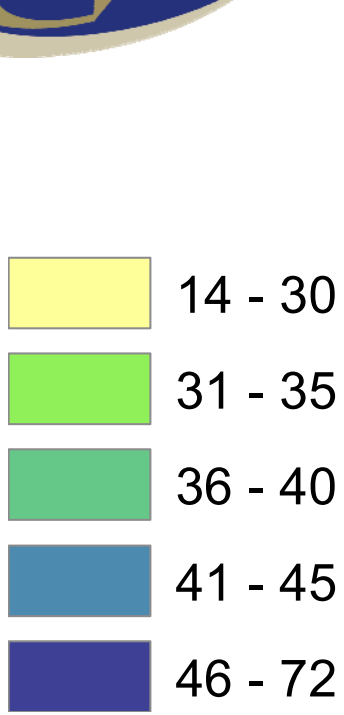

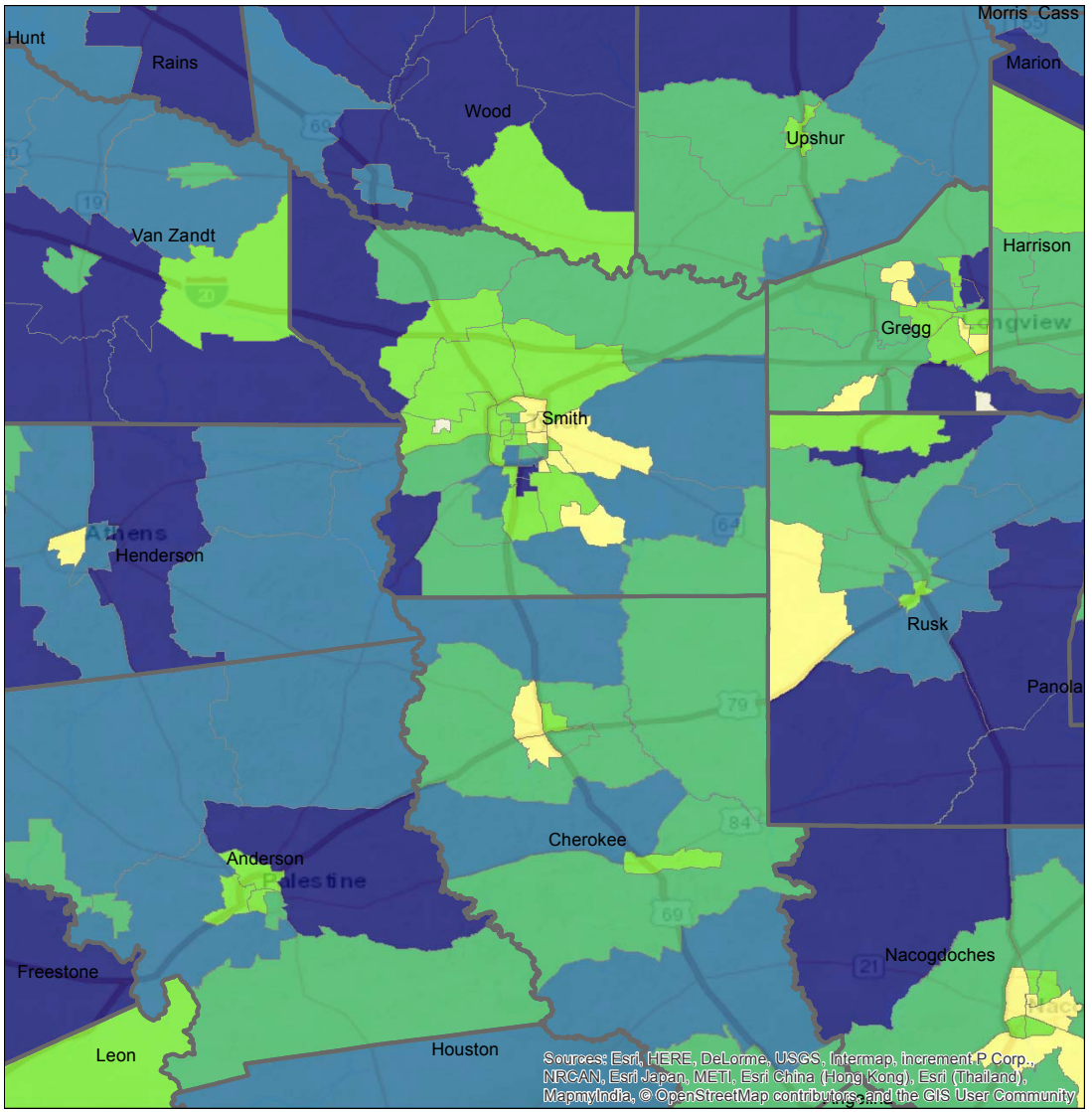

Source: U.S. Census Bureau, American Community Survey, 2009-2013 5-Year Sample

Population by Census Tract, Tyler Area, 1970-2010

1970

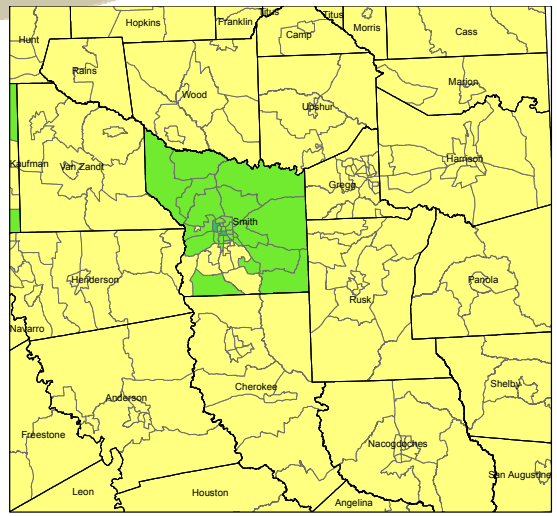

1980

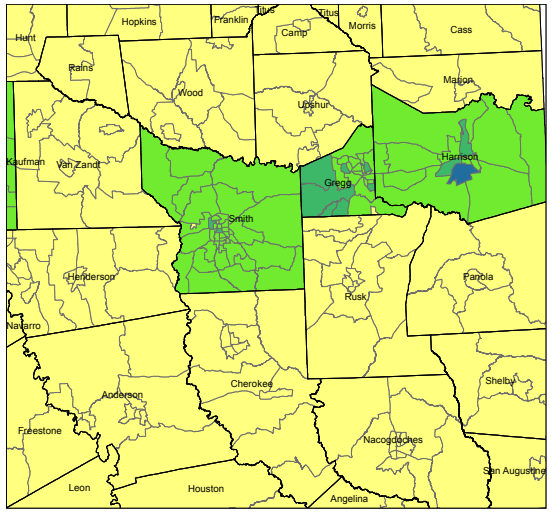

1990

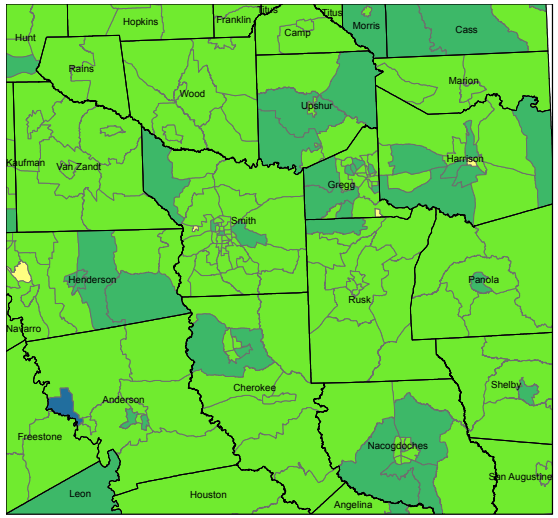

2000

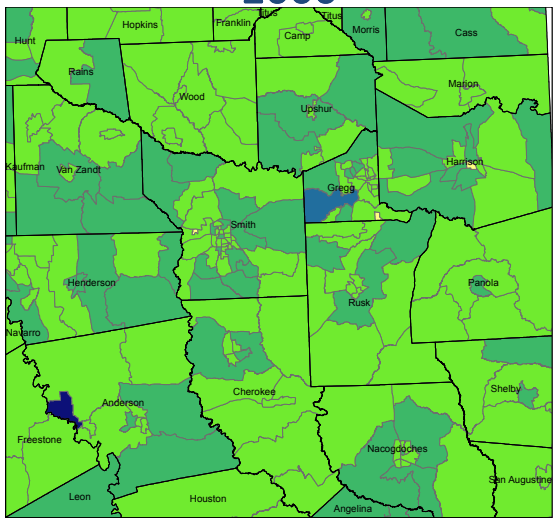

2010

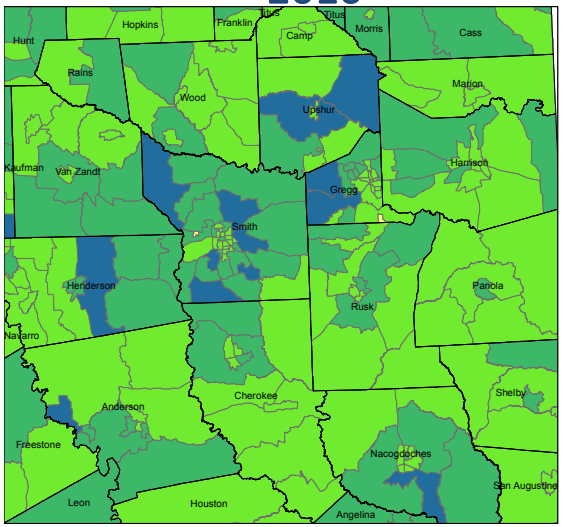

Population

- 0-1,000
- 1,001-5,000
- 5,001-7,500
- 7,501-10,000
- 10,001-34,000

Source: U.S. Census Bureau, decennial censuses. Geolytics, Neighborhood Change Database Tract Data from 1970-2010

Percent of Housing Units Built Before 1960, Census Tracts, Tyler Area, Texas, 2009-2013

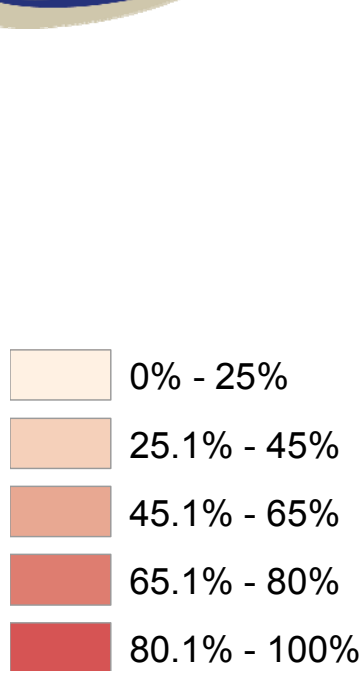

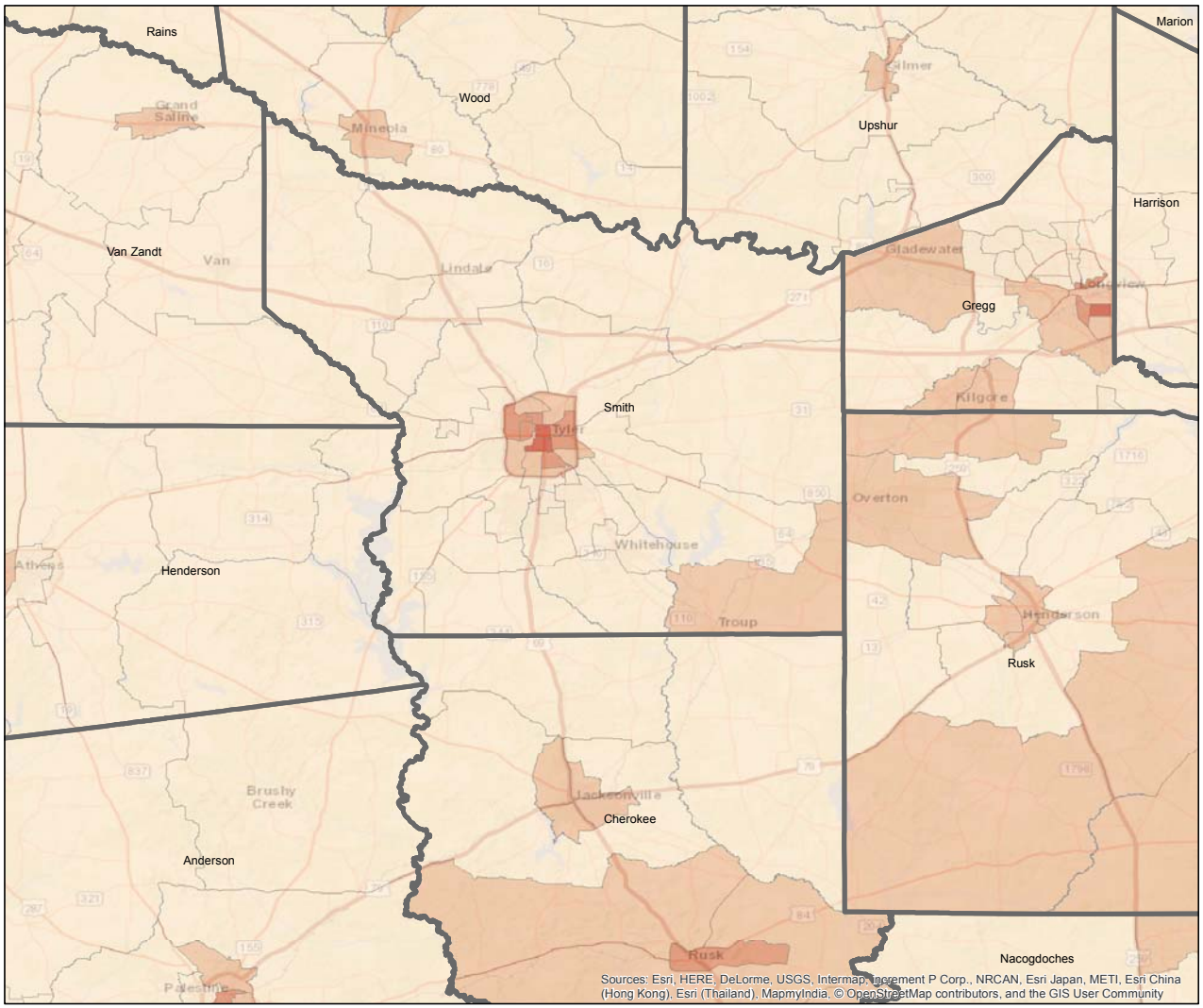

Source: U.S. Census Bureau, American Community Survey, 2009-2013 5-Year Sample

Percent of Housing Units Built Between 1960 and 1999, Census Tracts, Tyler Area, Texas, 2009-2013

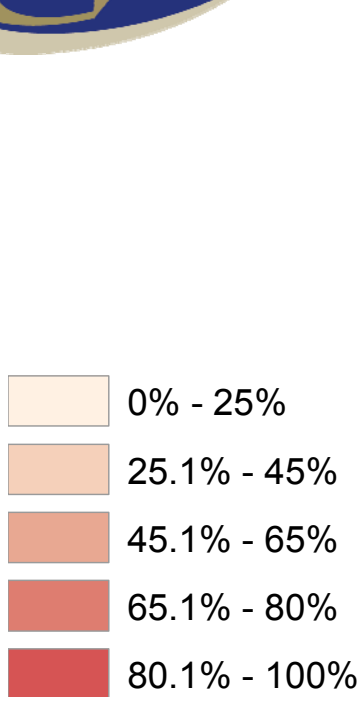

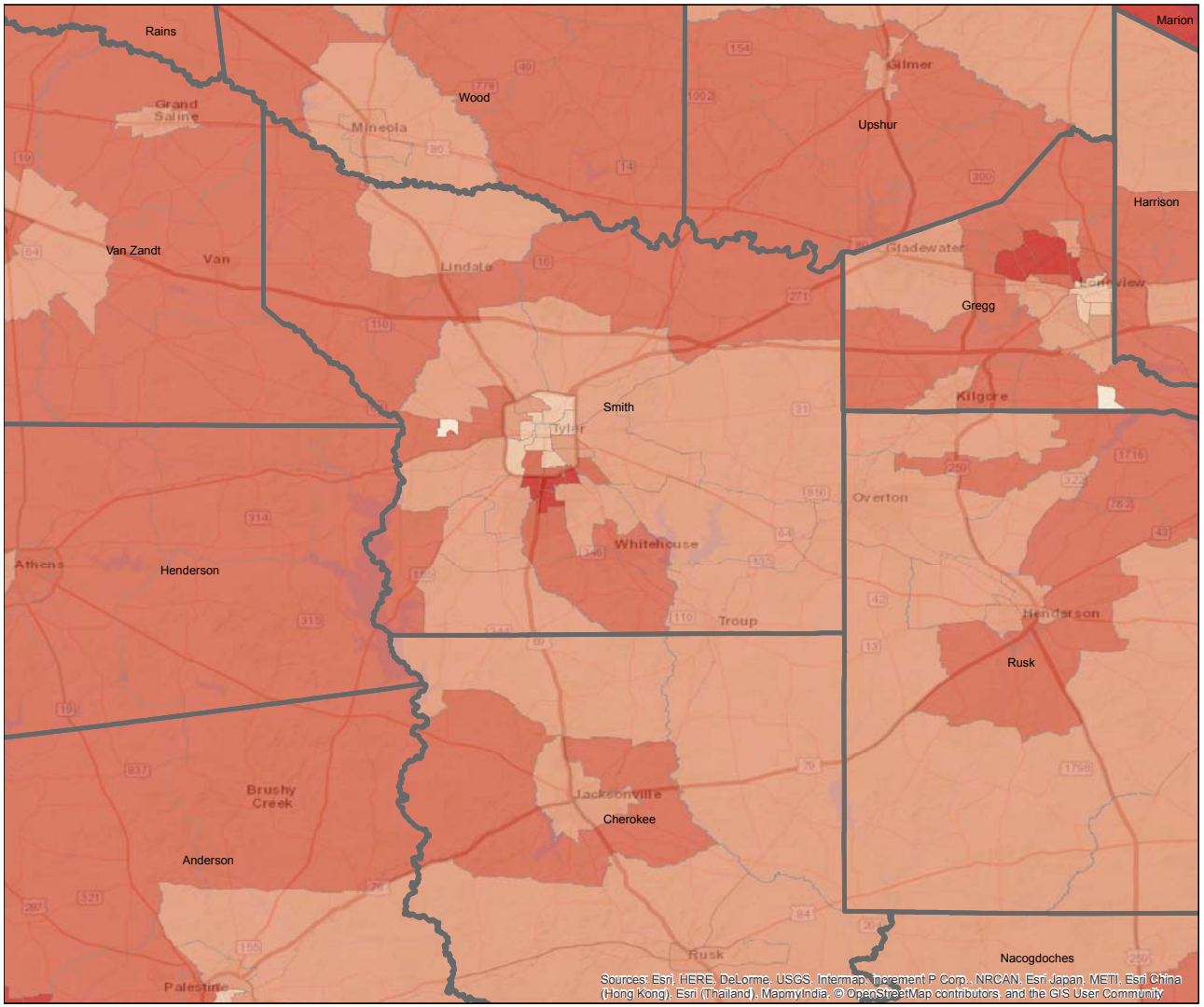

Source: U.S. Census Bureau, American Community Survey, 2009-2013 5-Year Sample

Percent of Housing Units Built After 1999, Census Tracts, Tyler Area, Texas, 2009-2013

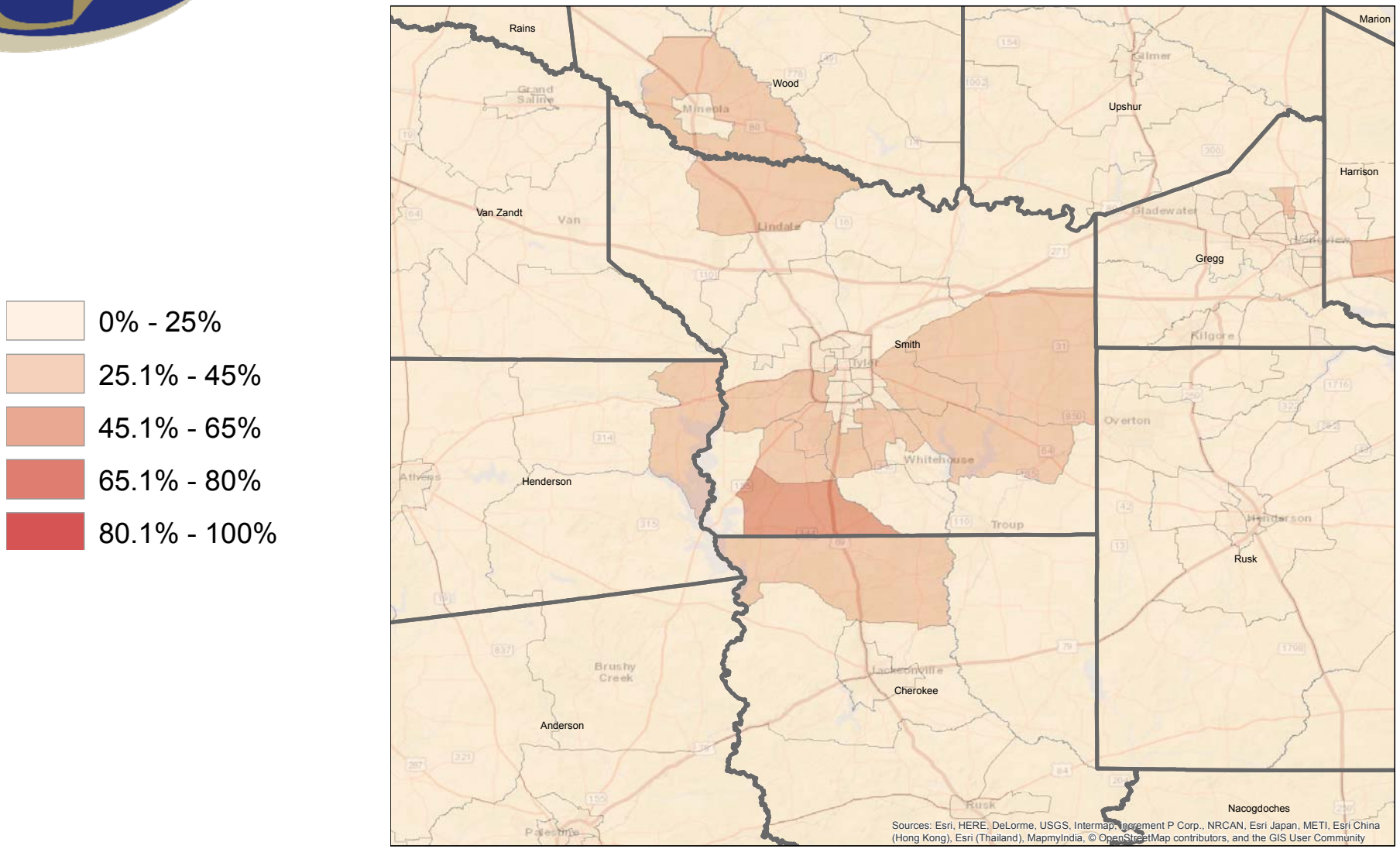

Source: U.S. Census Bureau, American Community Survey, 2009-2013 5-Year Sample

Average Commute Time in Minutes, Census Tracts, Tyler, Texas Area 2009-2013

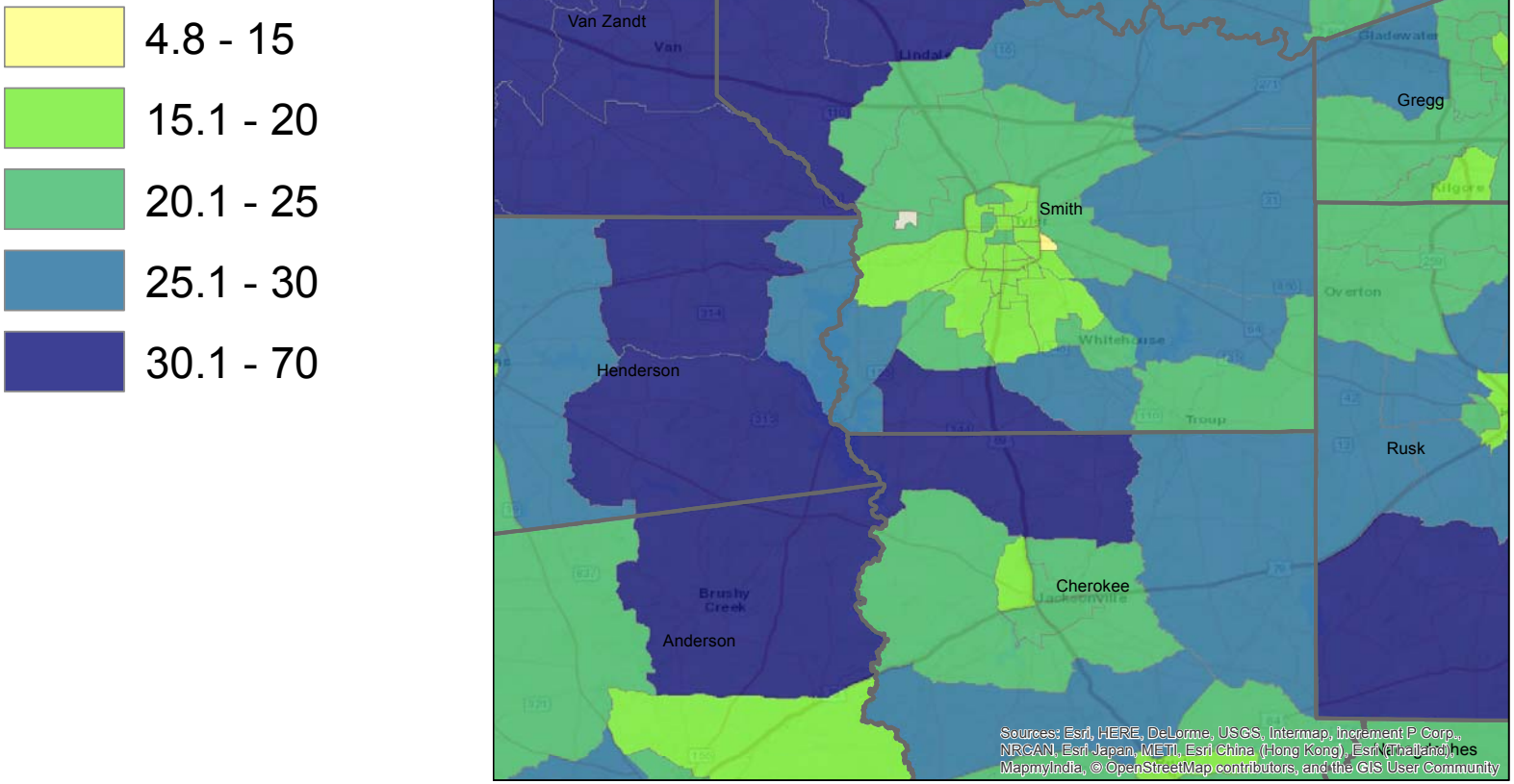

Source: U.S. Census Bureau, American Community Survey, 2009-2013 5-Year Sample

Projected Population, Counties, Texas, 2020-2050

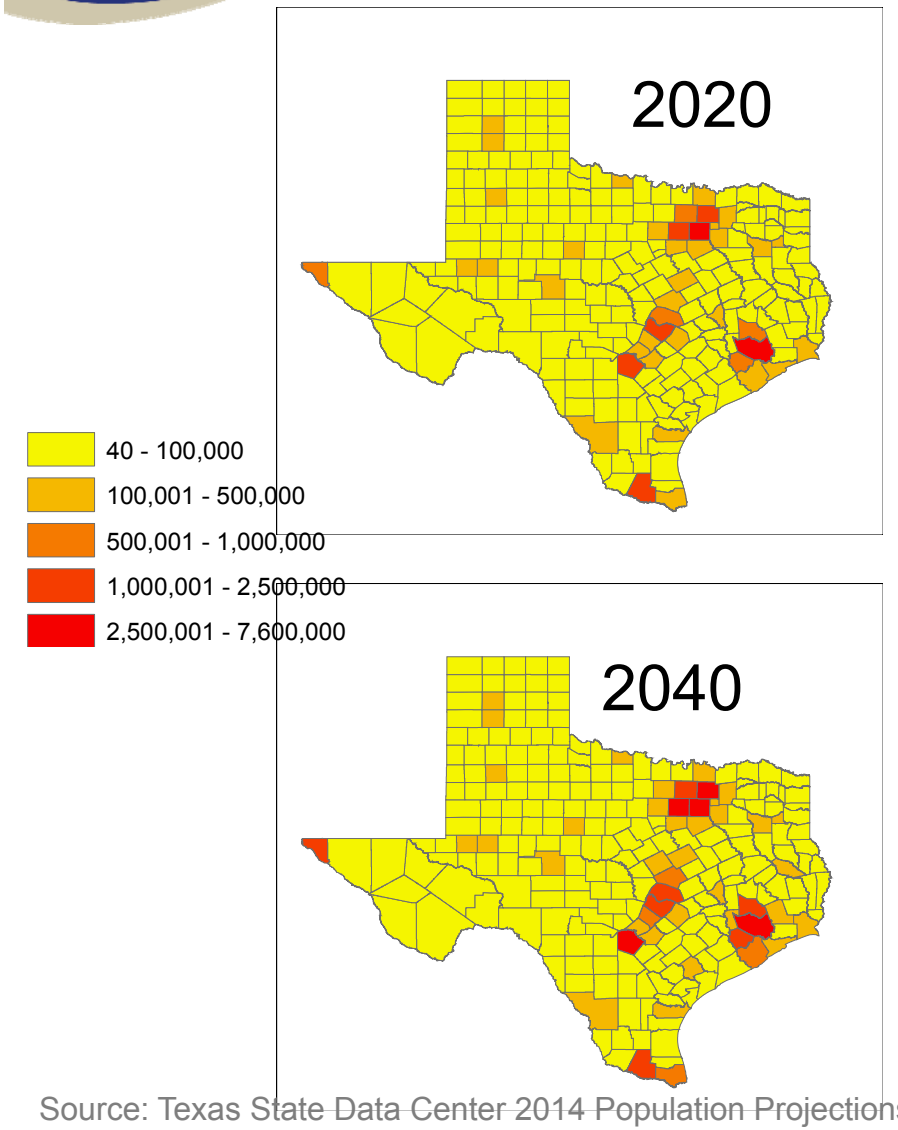

Source: Texas State Data Center 2014 Population Projections, 1.0 Scenario

Projected Population, Counties, Texas, 2020-2050

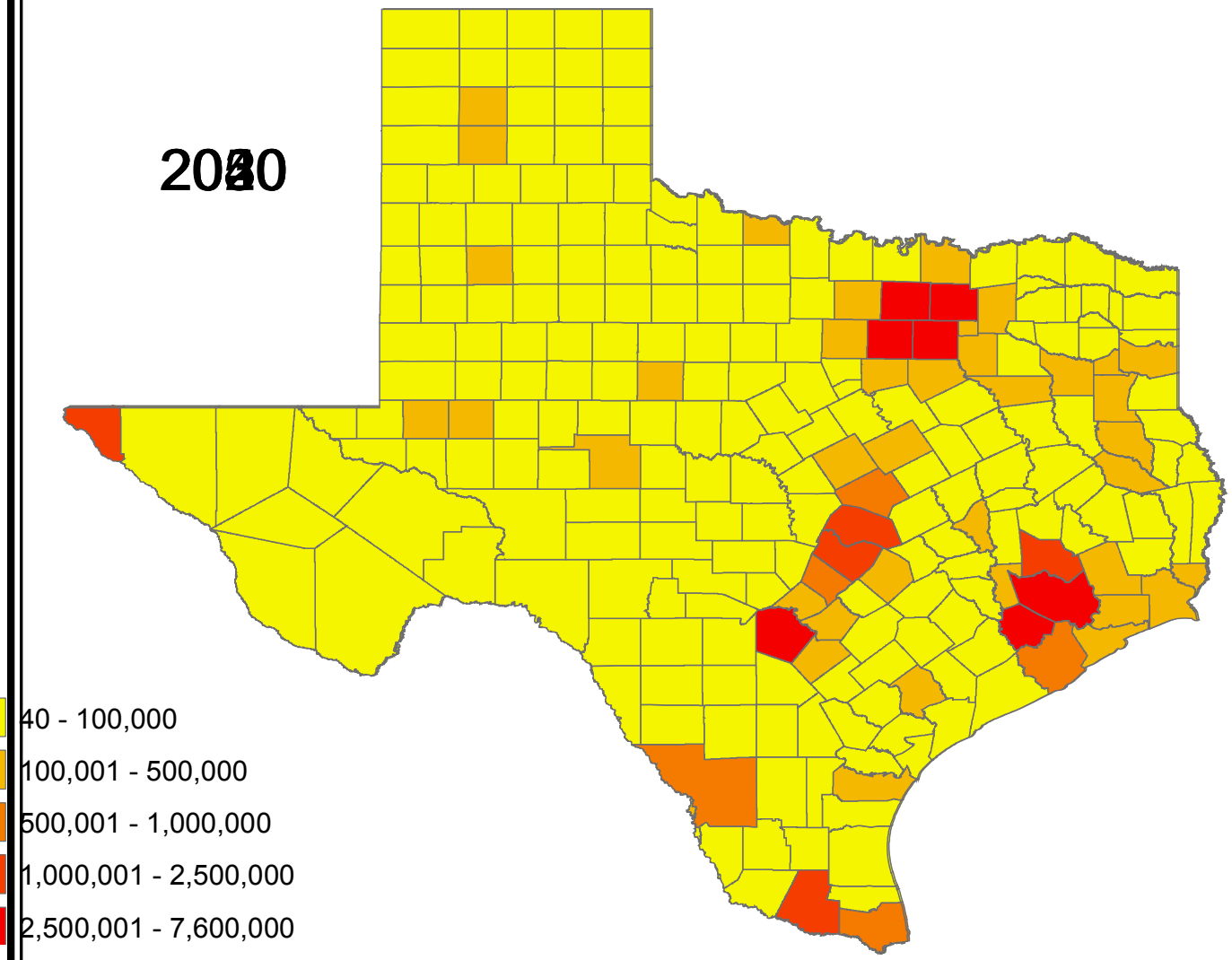

Source: Texas State Data Center 2014 Population Projections, 1.0 Scenario

Projected Percent Change in Population 2010-2050

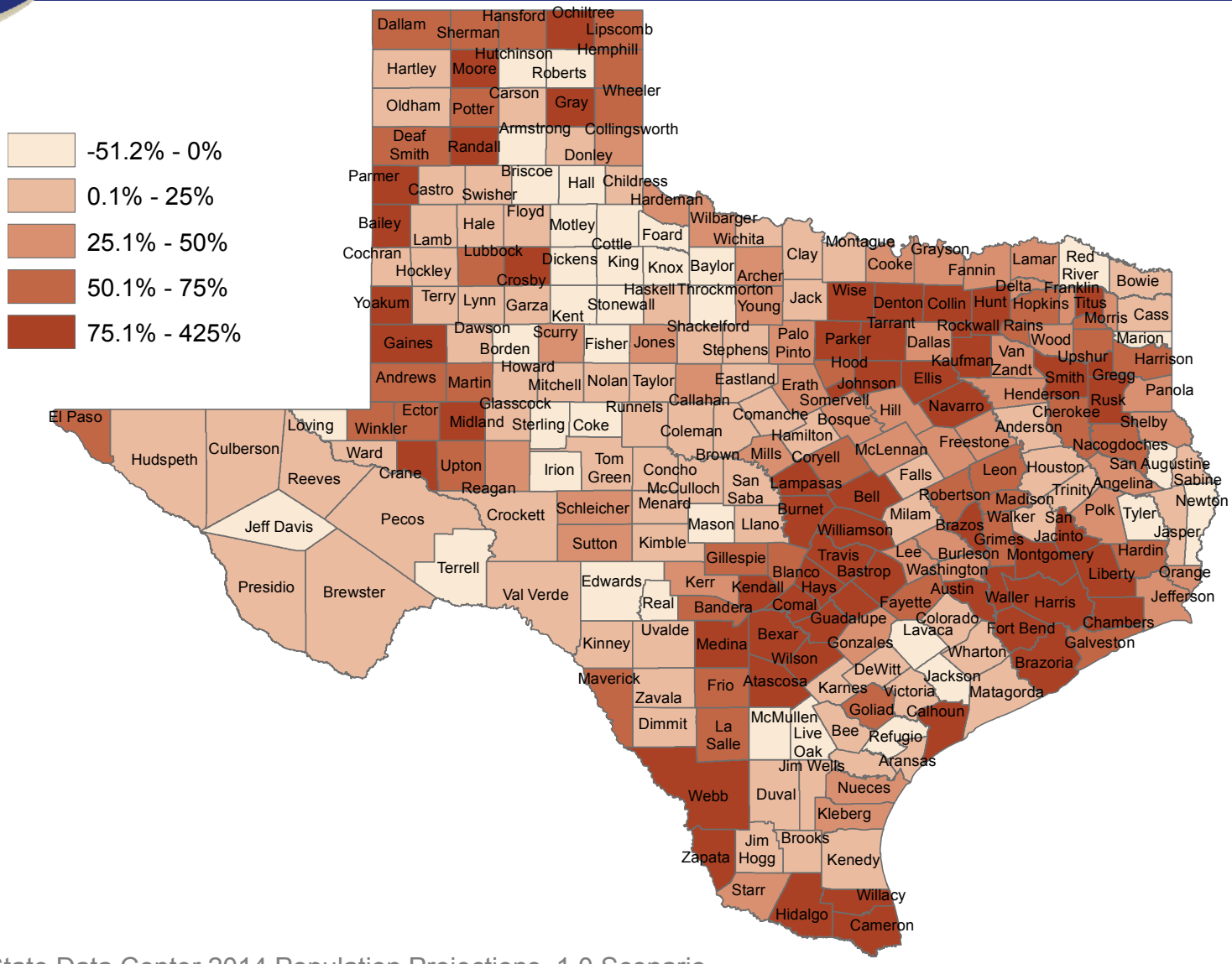

Source: Texas State Data Center 2014 Population Projections, 1.0 Scenario

Projected Population Growth in Texas, 2010-2050

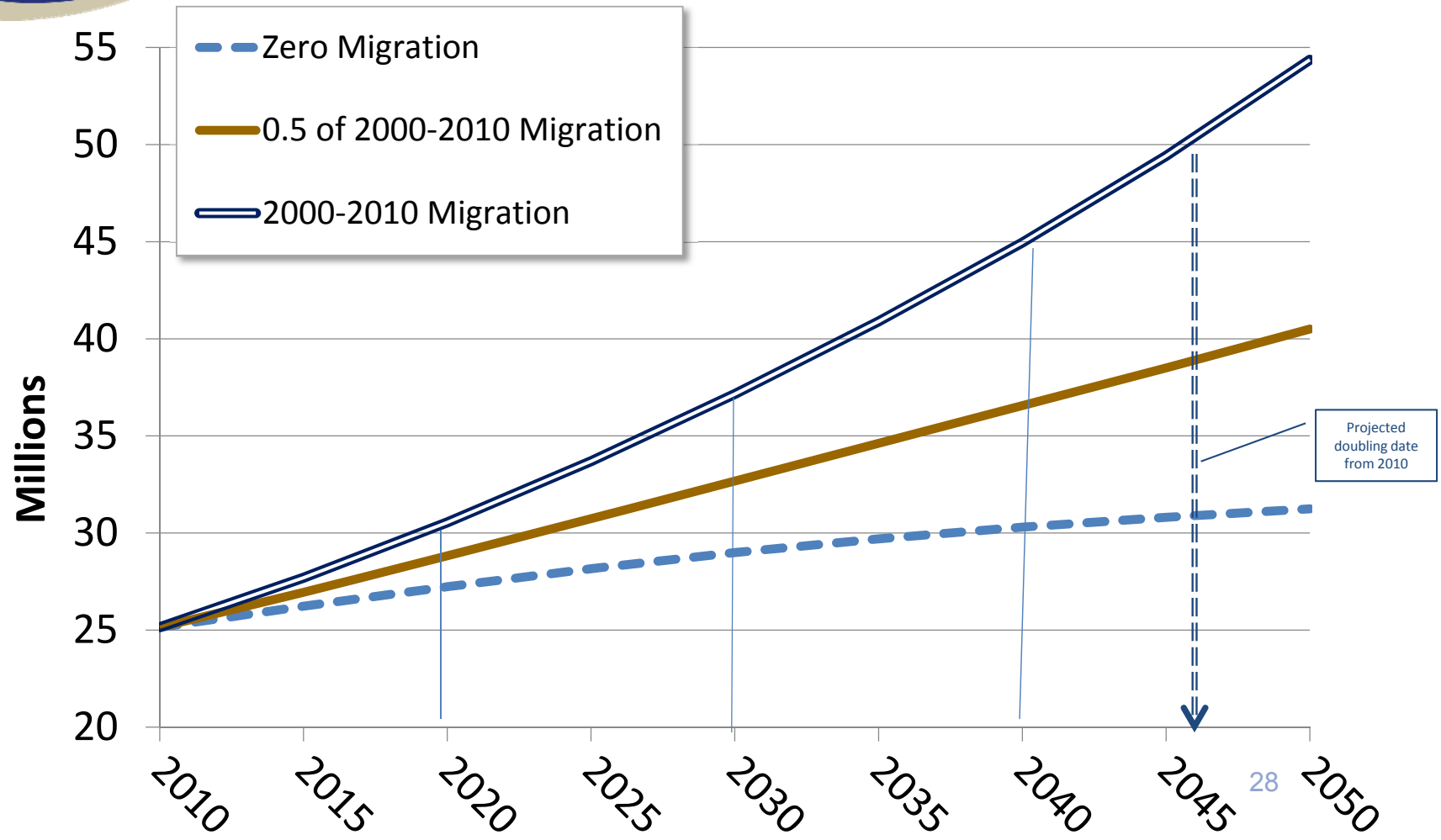

Source: Texas State Data Center 2014 Population Projections

Projected and Estimated Population Growth in Texas, 2010-2015

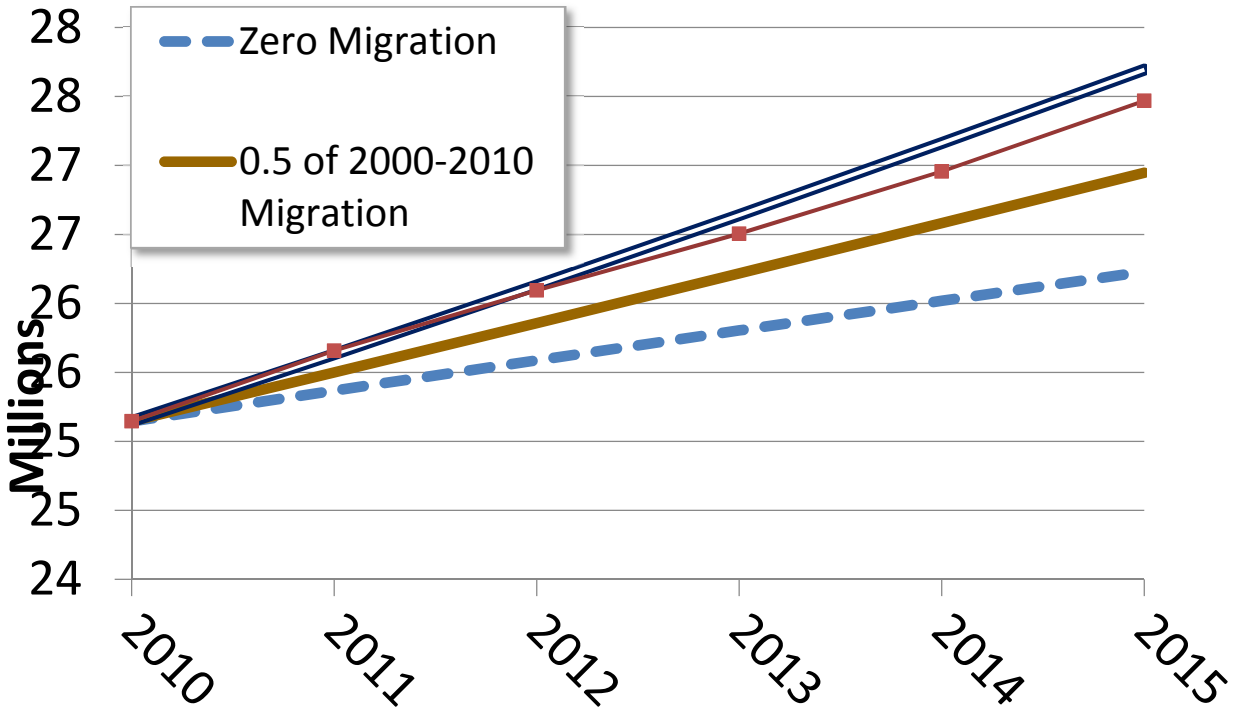

Source: Texas State Data Center 2014 Population Projections and U.S. Census Bureau Population Estimates

Projected Population Growth in Smith County, Texas, 2010-2050

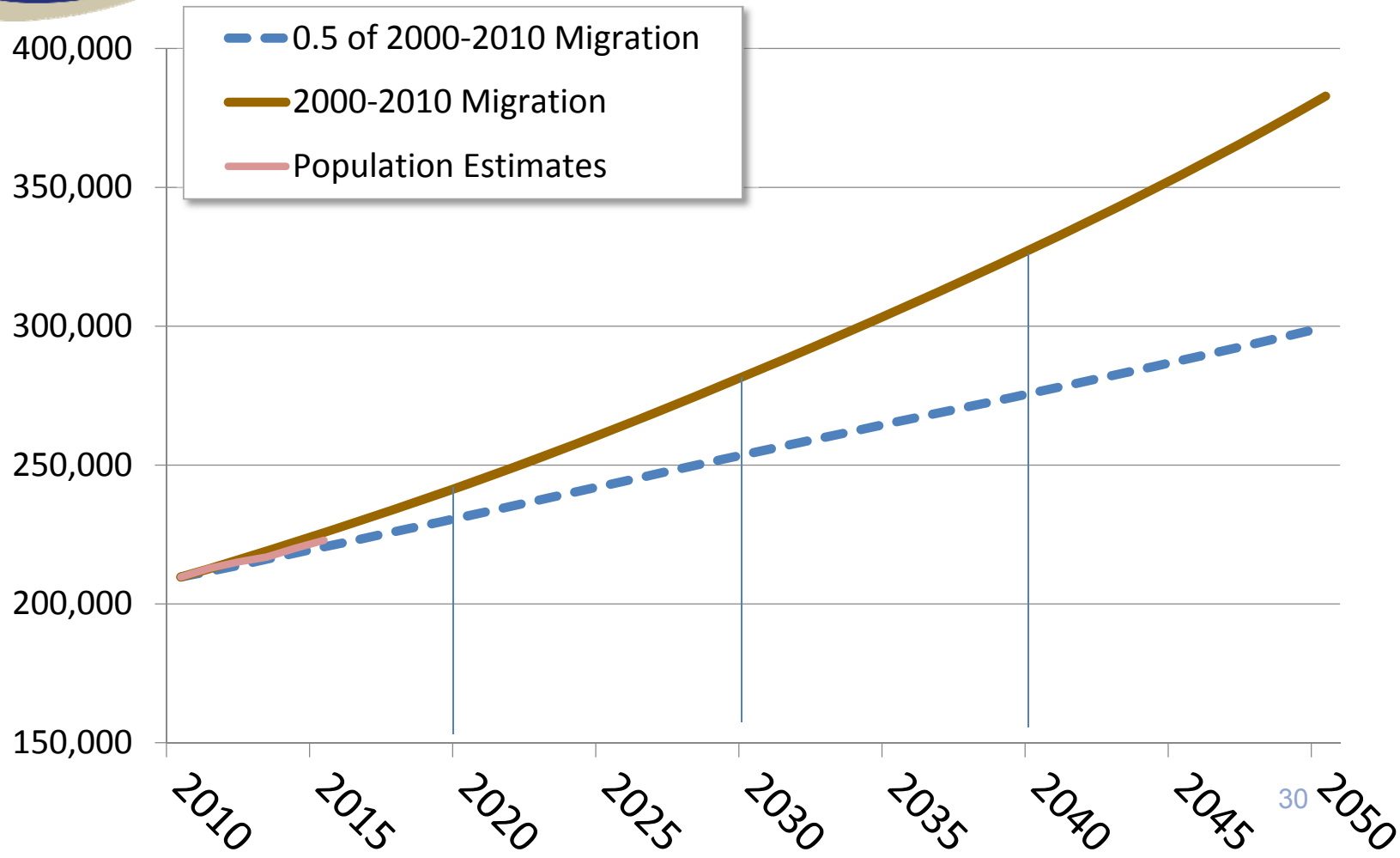

Source: Texas State Data Center 2014 Population Projections

Projected Racial and Ethnic Percent, Texas, 2010-2050

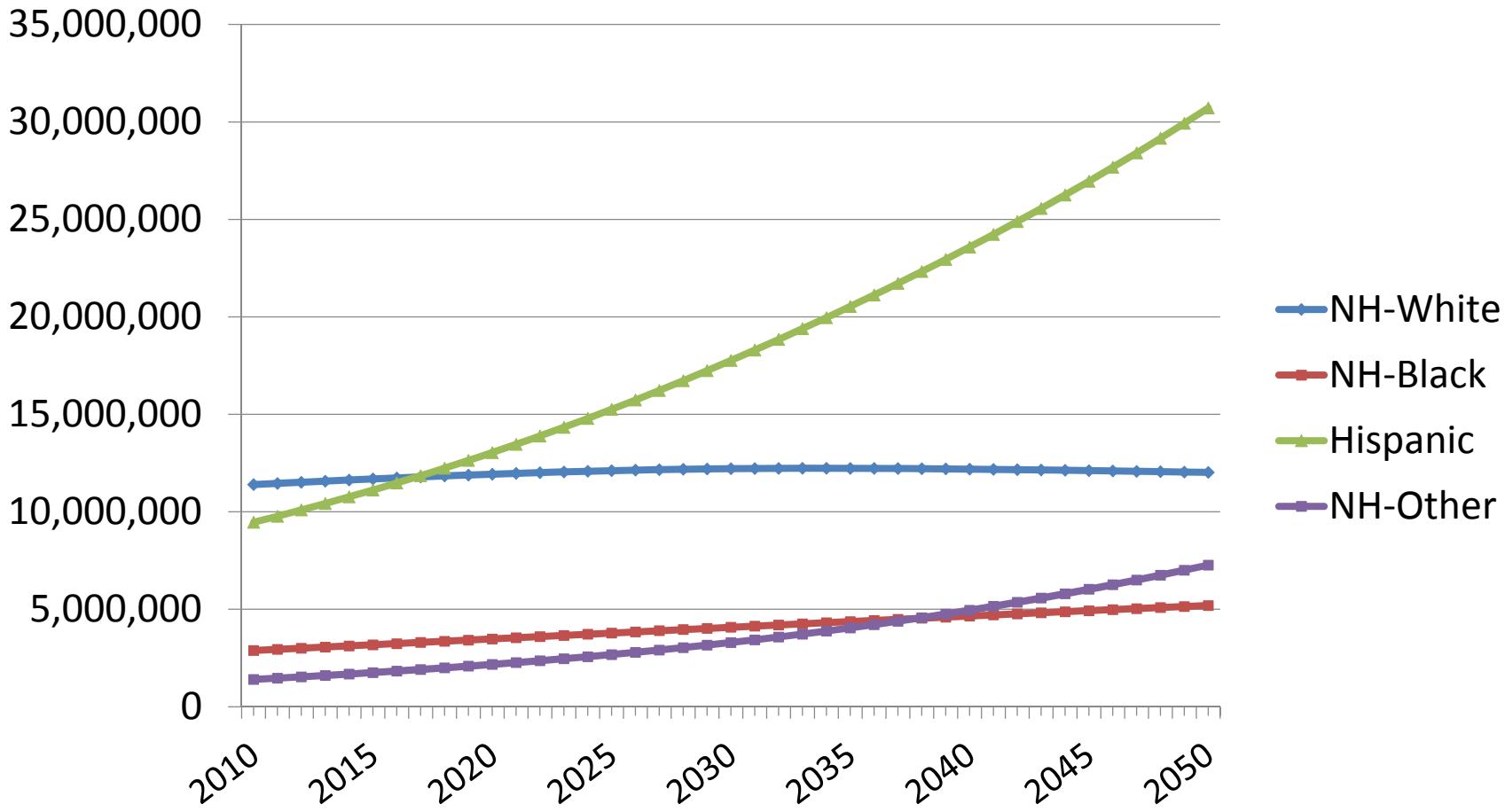

Source: Texas State Data Center 2012 Population Projections , 2000-2010 Migration Scenario

Percent of Civilian Labor Force by Occupation, Texas, 2008, 2014 and 2014-2008 Difference

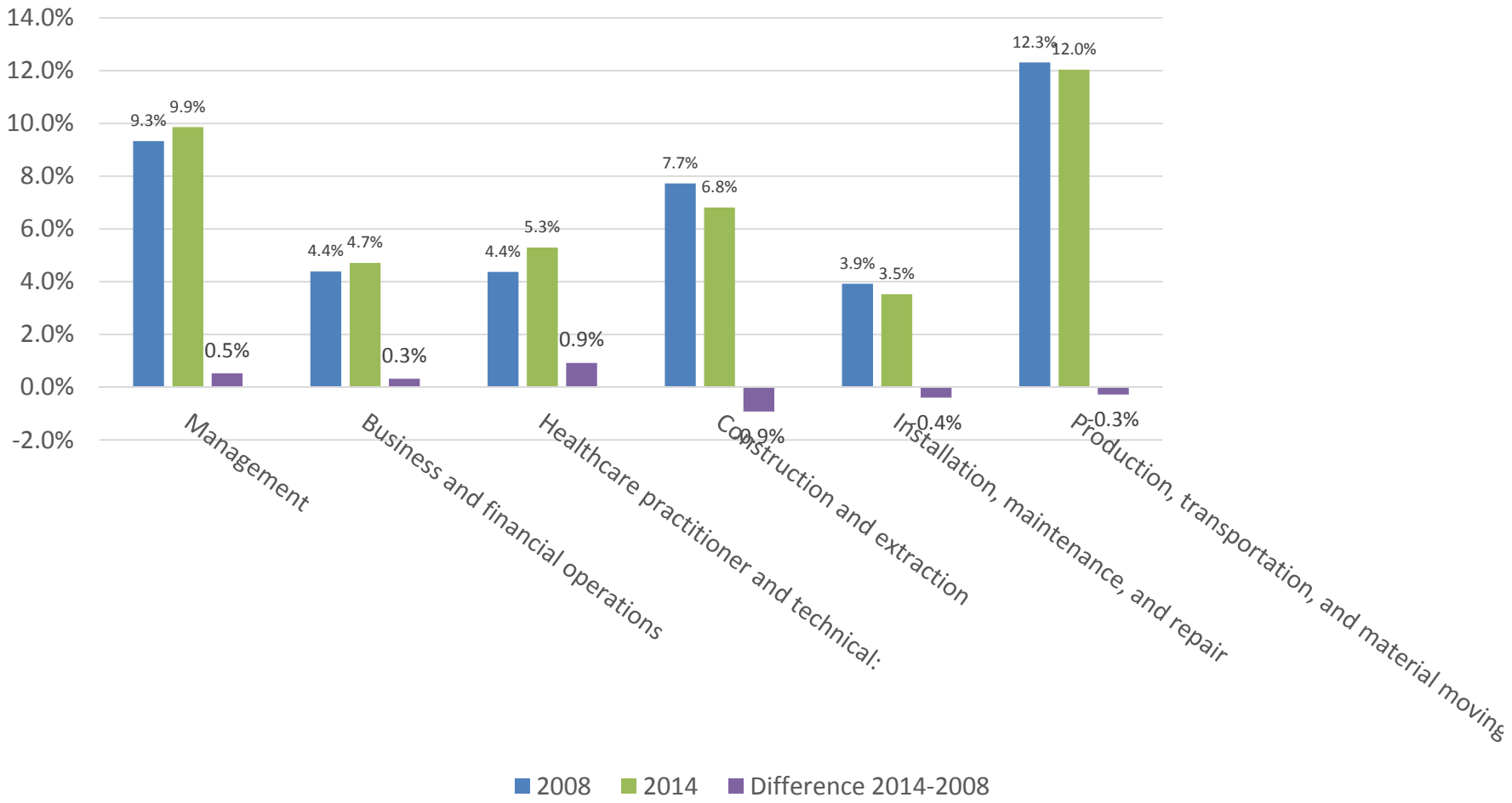

Source: U.S. Census Bureau, American Community Survey, 1-Year Sample, 2008, 2010, 2014

Percent of the Population Aged 25 Years and Older with a Bachelor's Degree or Higher, Texas Counties, 2014

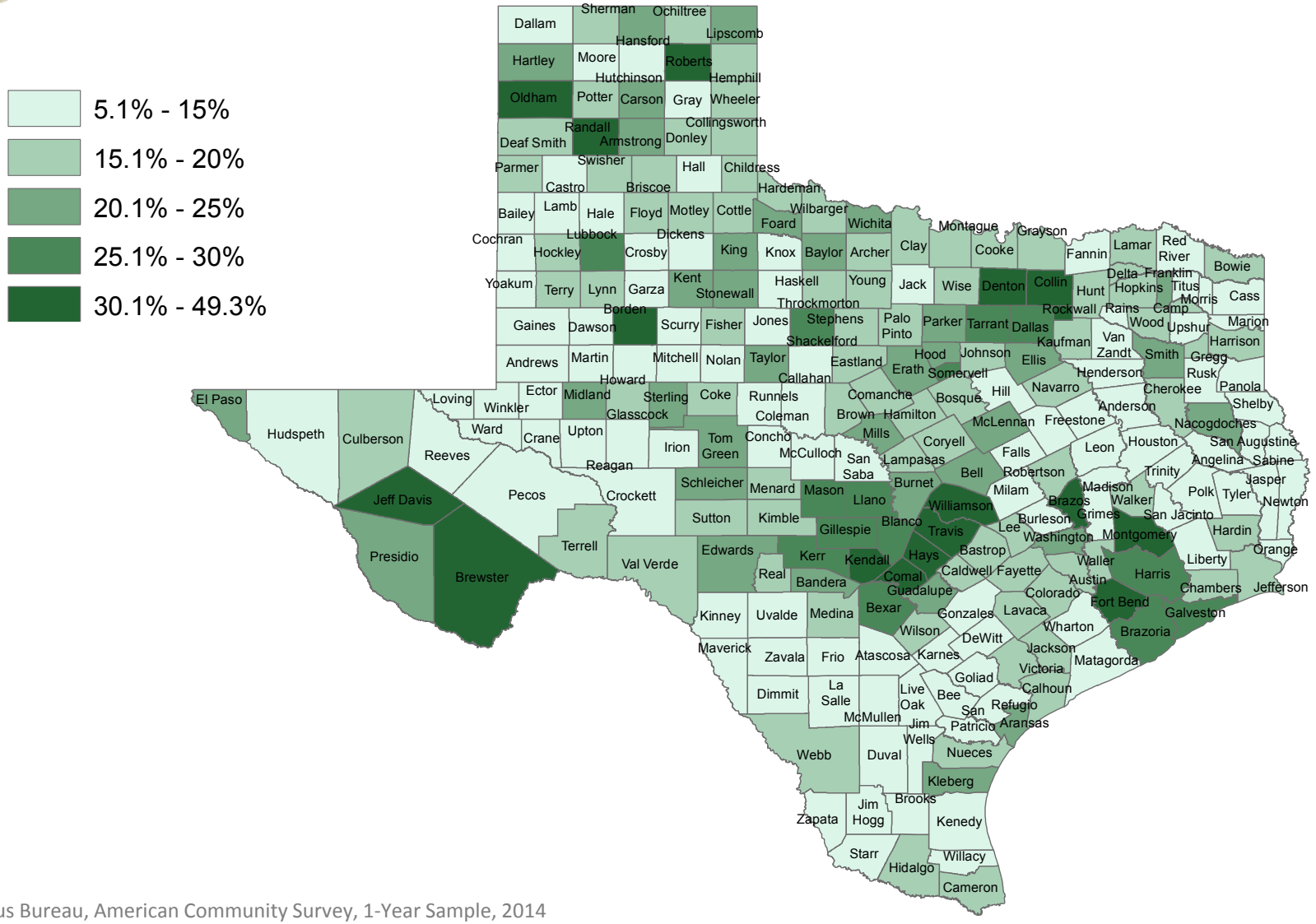

Source: U.S. Census Bureau, American Community Survey, 1-Year Sample, 2014

Percent of Persons Aged 25 Years and Older with a Less than High School Education, Census Tracts, Tyler, Texas Area 2009-2013

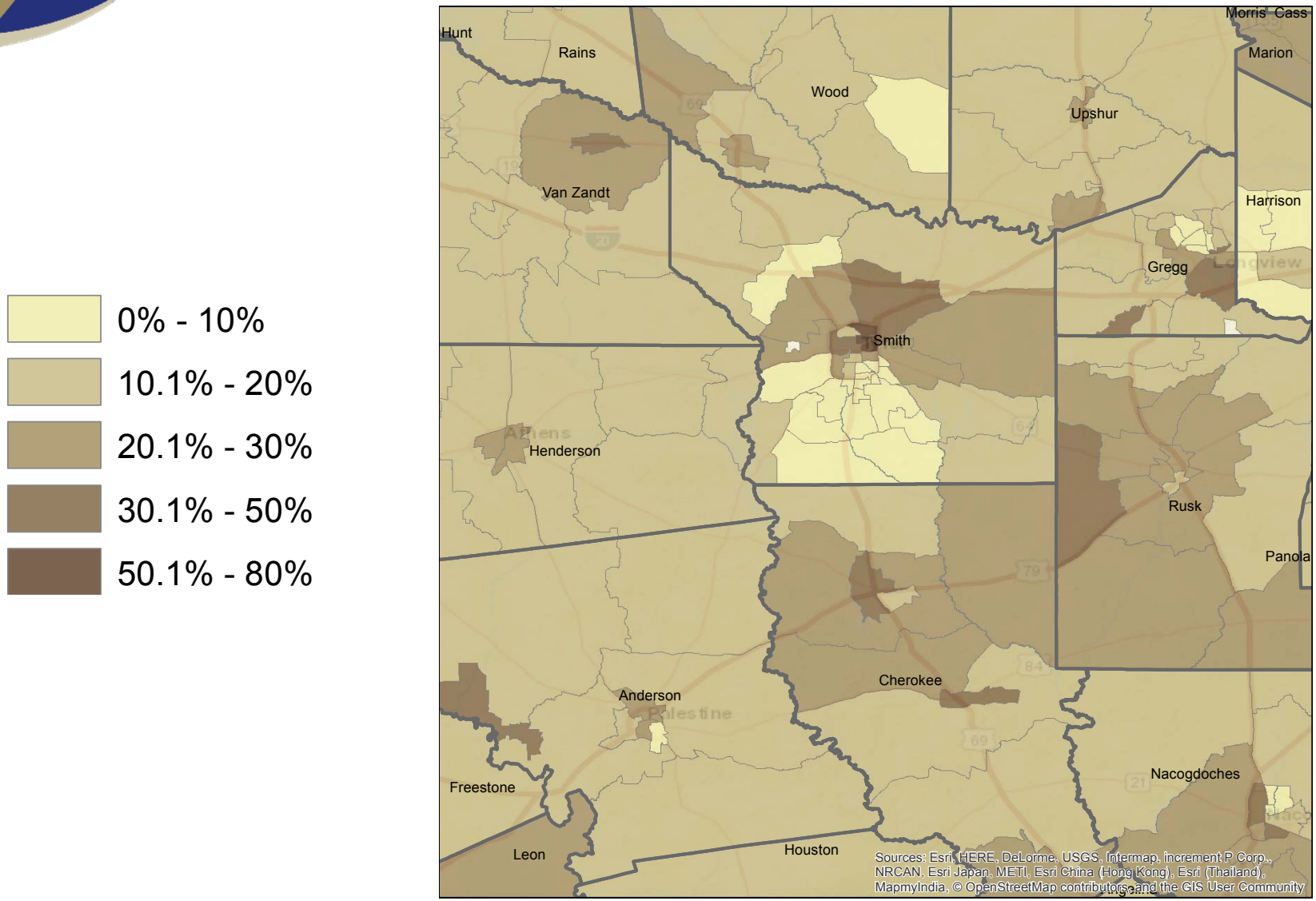

Source: U.S. Census Bureau, American Community Survey, 2009-2013 5-Year Sample

Percent of Persons Living Below Poverty, Census Tracts, Tyler, Texas Area 2009-2013

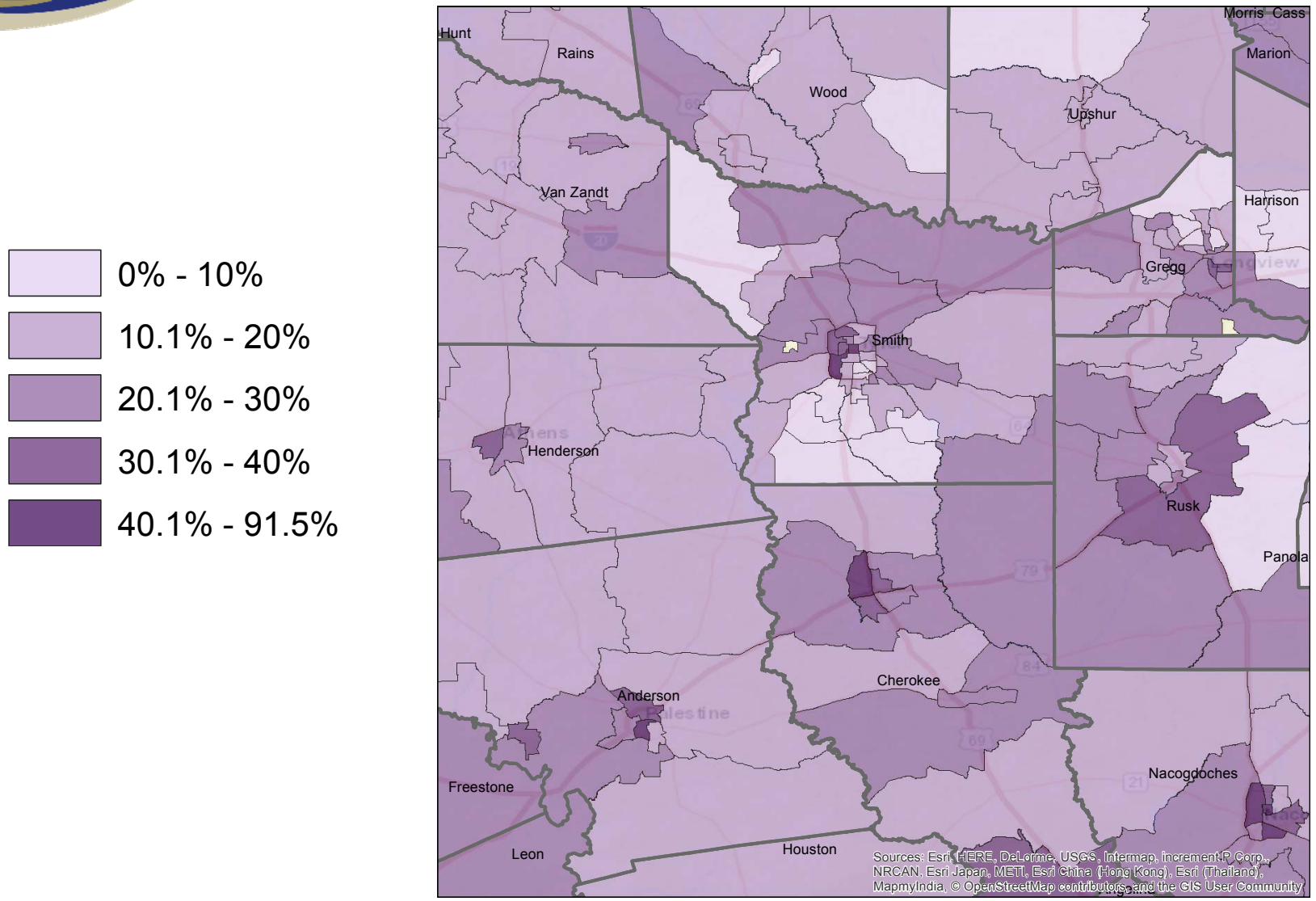

Source: U.S. Census Bureau, American Community Survey, 2009-2013 5-Year Sample

Percent of Persons Aged 25 Years and Older with a Bachelor's Degree or Higher, Census Tracts, Tyler, Texas Area 2009-2013

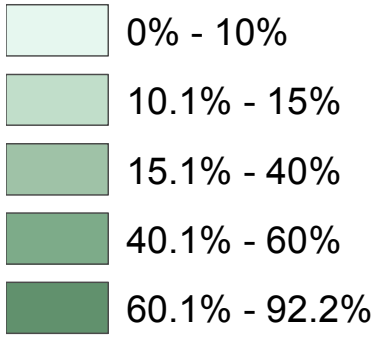

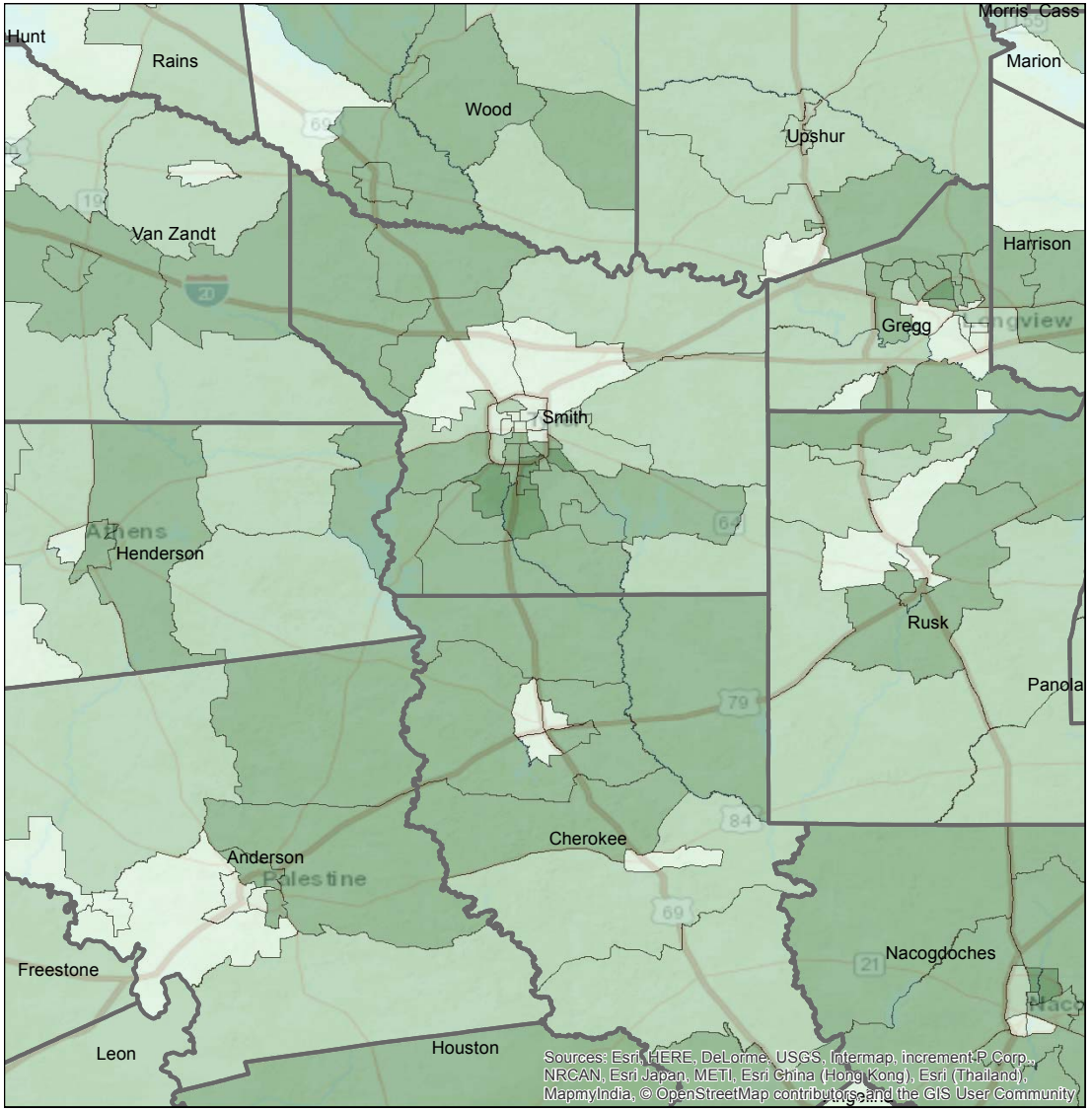

Source: U.S. Census Bureau, American Community Survey, 2009-2013 5-Year Sample

Percent of Persons Aged 16 Years and Older Earning $ 75,000 or more annually, Census Tracts, Tyler, Texas Area 2009-2013

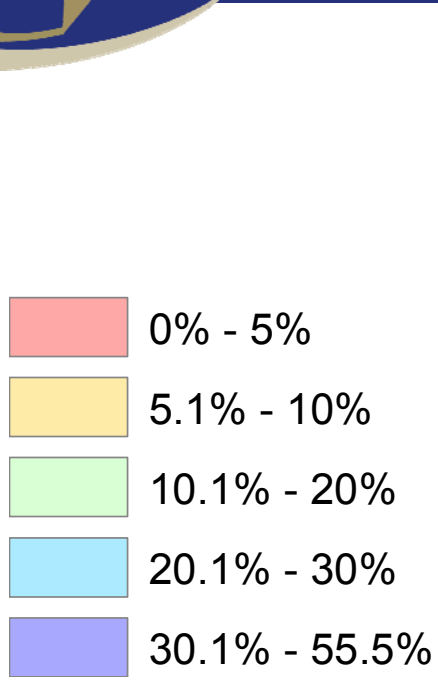

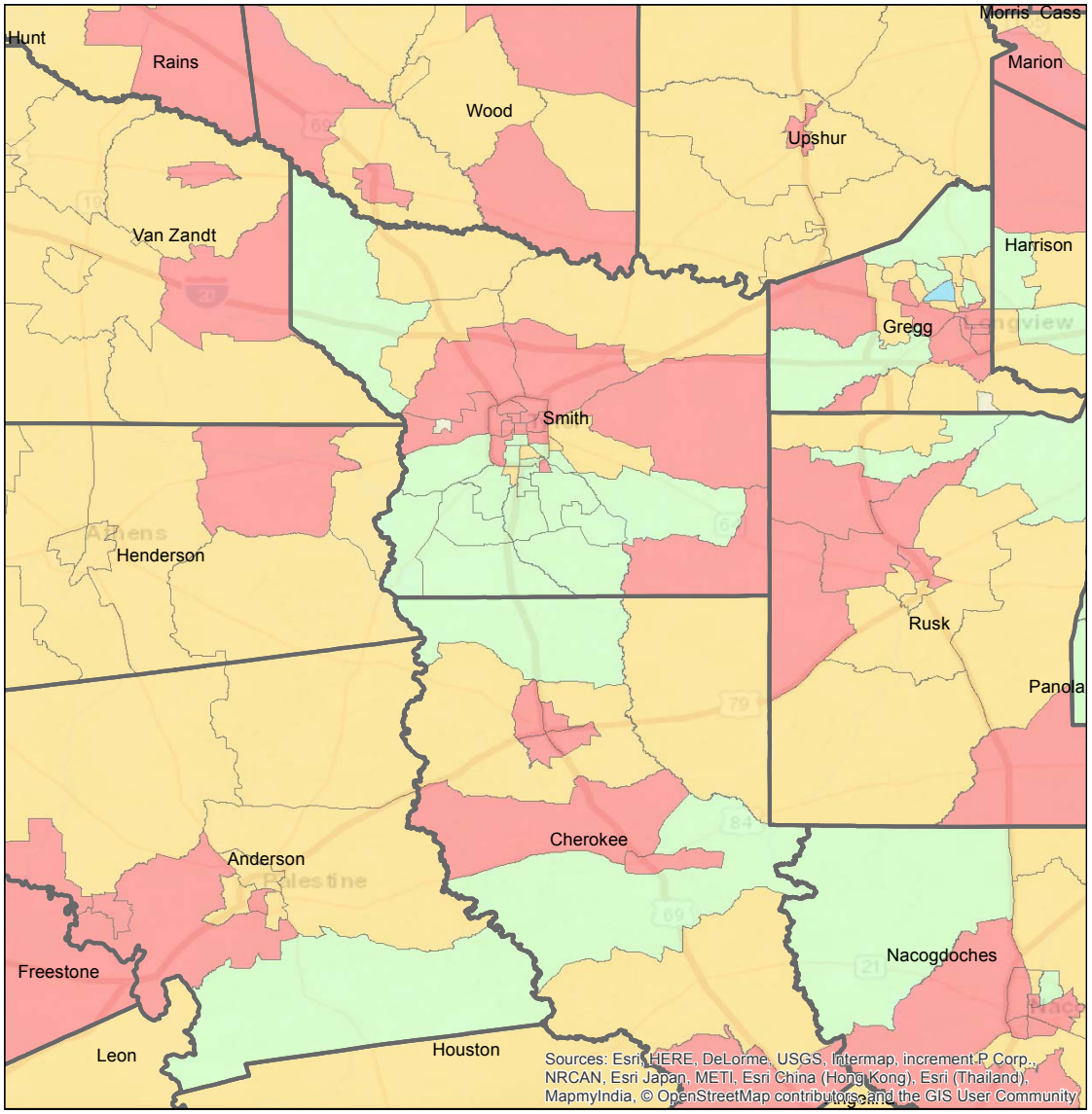

Source: U.S. Census Bureau, American Community Survey, 2009-2013 5-Year Sample

Percent Distribution of Educational Attainment of Persons Aged 25 Years and Older, Texas, 2008-2015

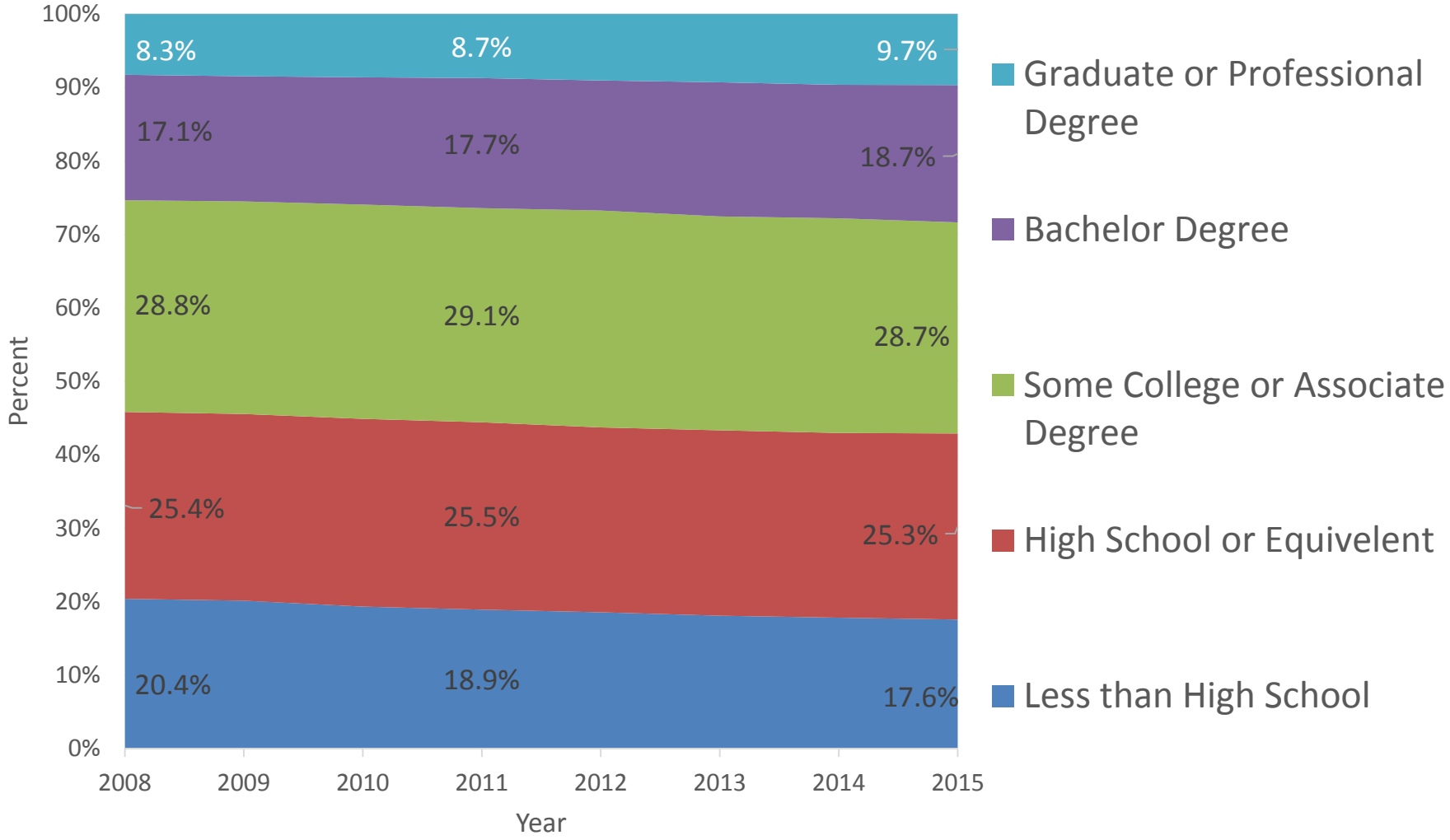

Source: U.S. Census Bureau, American Community Survey, 1-Year Samples, 2008-2015

Educational Attainment of Persons Age 25 Years and Older by Race/Ethnicity, Texas, 2015

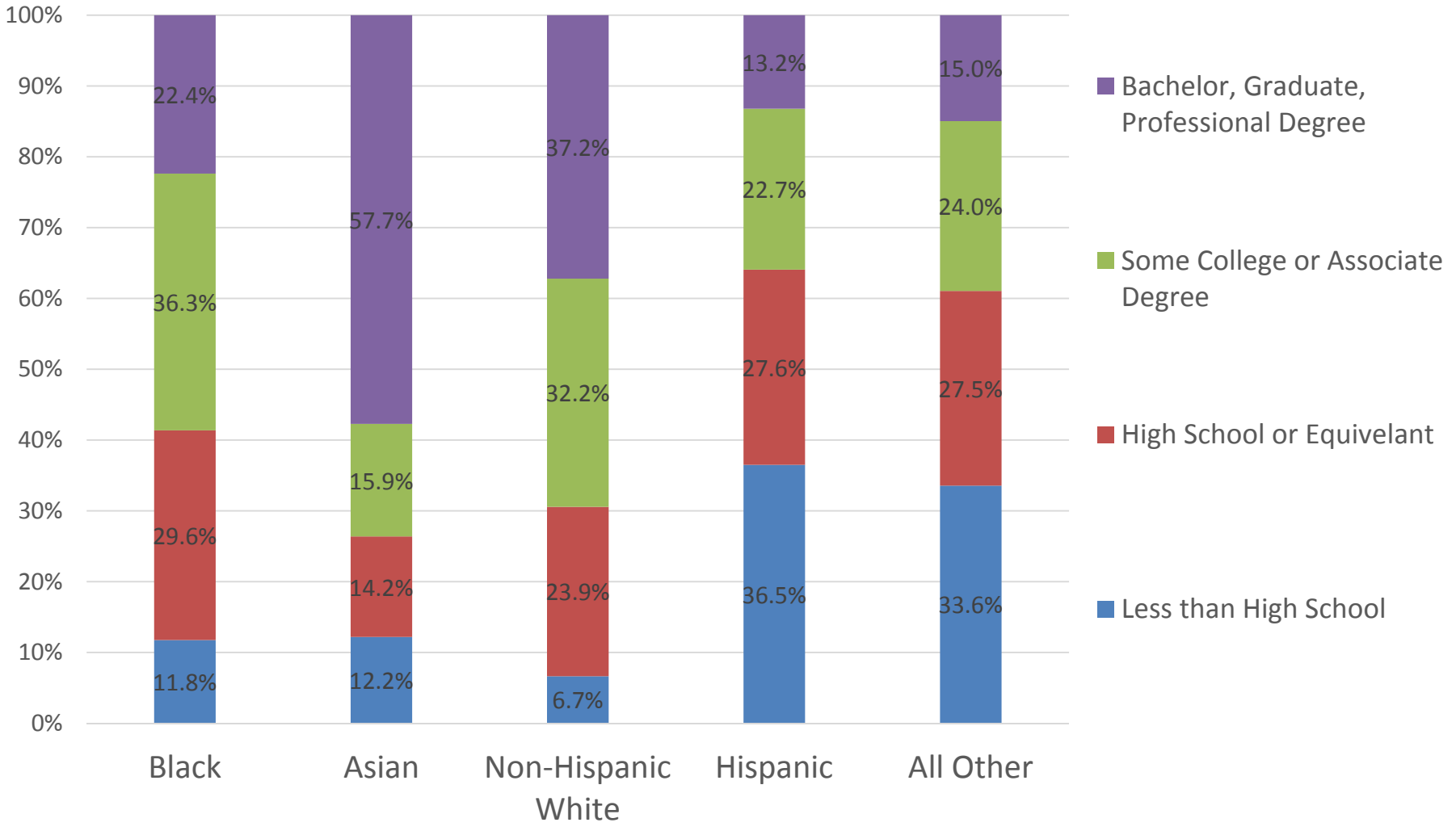

Source: U.S. Census Bureau, American Community Survey, 1-Year Sample, 2015

Contact

Lloyd Potter, Ph.D.

State Demographer

Office: (210) 458-6530

Email: Lloyd.Potter@utsa.edu

Internet: demographics.texas.gov

@TexasDemography