Demographics in Texas and the 2020 Census

County Treasurers' Association of Texas (CTAT)
San Marcos, Texas
April 24, 2021

TEXAS DEMOGRAPHIC CENTER

Redistricting Dates

- Apportionment File sent to POTUS on ~~12/31/2020~~ - now by April 30, 2021
- Redistricting Data File (Public Law 94-171 File) received by the Governor no later than ~~April 1, 2021~~ - now by September 30, 2021
- PL 94-171 released to states in groups of 8 states per week, with one week prior notice
- PL 94-171 File to include:
  - Race, Hispanic origin, 18 and older, occupancy status, and group quarters by type.
- Data available at WWW.CENSUS.GOV/RDO

Population Growth and Projected Congressional Seats of Select States

	2010 Population	2020 Population	Numeric Change 2010-2020	Percent Change 2010-2020	Projected Congressional Seats Added
United States	308,745,538	329,484,123	20,738,585	6.7%	
Texas	**25,145,561**	**29,360,759**	**4,215,198**	**16.8%**	**3**
Florida	18,801,310	21,733,312	2,932,002	15.6%	2
North Carolina	9,535,483	10,600,823	1,065,340	11.2%	1
Arizona	6,392,017	7,421,401	1,029,384	16.1%	1
Colorado	5,029,196	5,807,719	778,523	15.5%	1
Oregon	3,831,074	4,241,507	410,433	10.7%	1
Montana	989,415	1,080,577	91,162	9.2%	1
California	37,253,956	39,368,078	2,114,122	5.7%	-1
Minnesota	5,303,925	5,657,342	353,417	6.7%	-1

Source: U.S. Census Bureau. 2010 Census Count, 2019 Population Estimates; Projected Seats- Brookings Institute.

Texas makes up 8.9% of the total U.S. population in 2020

Texas accounted for 32.4% of the total growth between 2019 and 2020.

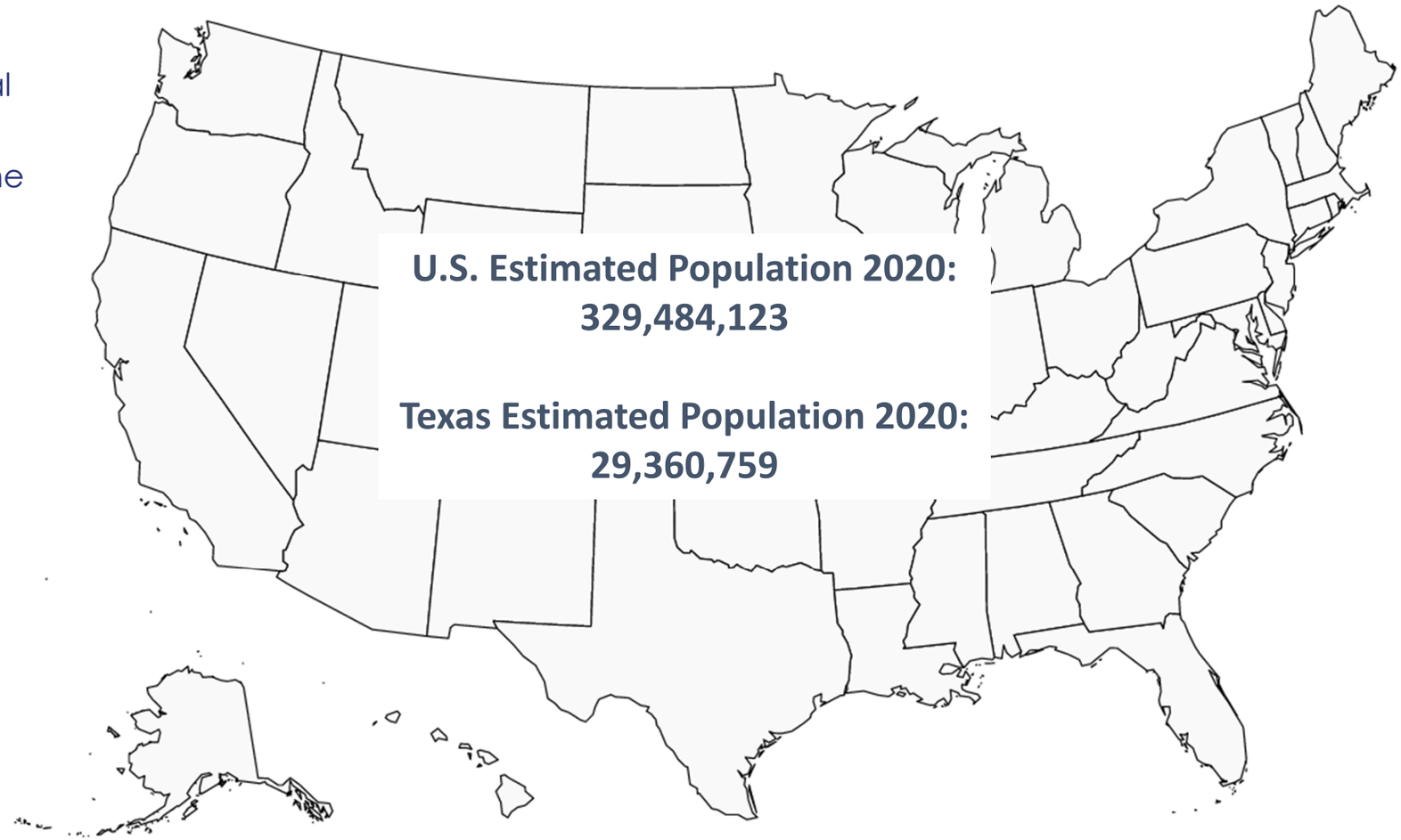

Source: U.S. Census Bureau, 2020 Vintage population estimates
Note: These data are not from the 2020 Census, and estimates based indicators of population growth since the 2010 Census

Estimated Population, Texas Counties, 2019

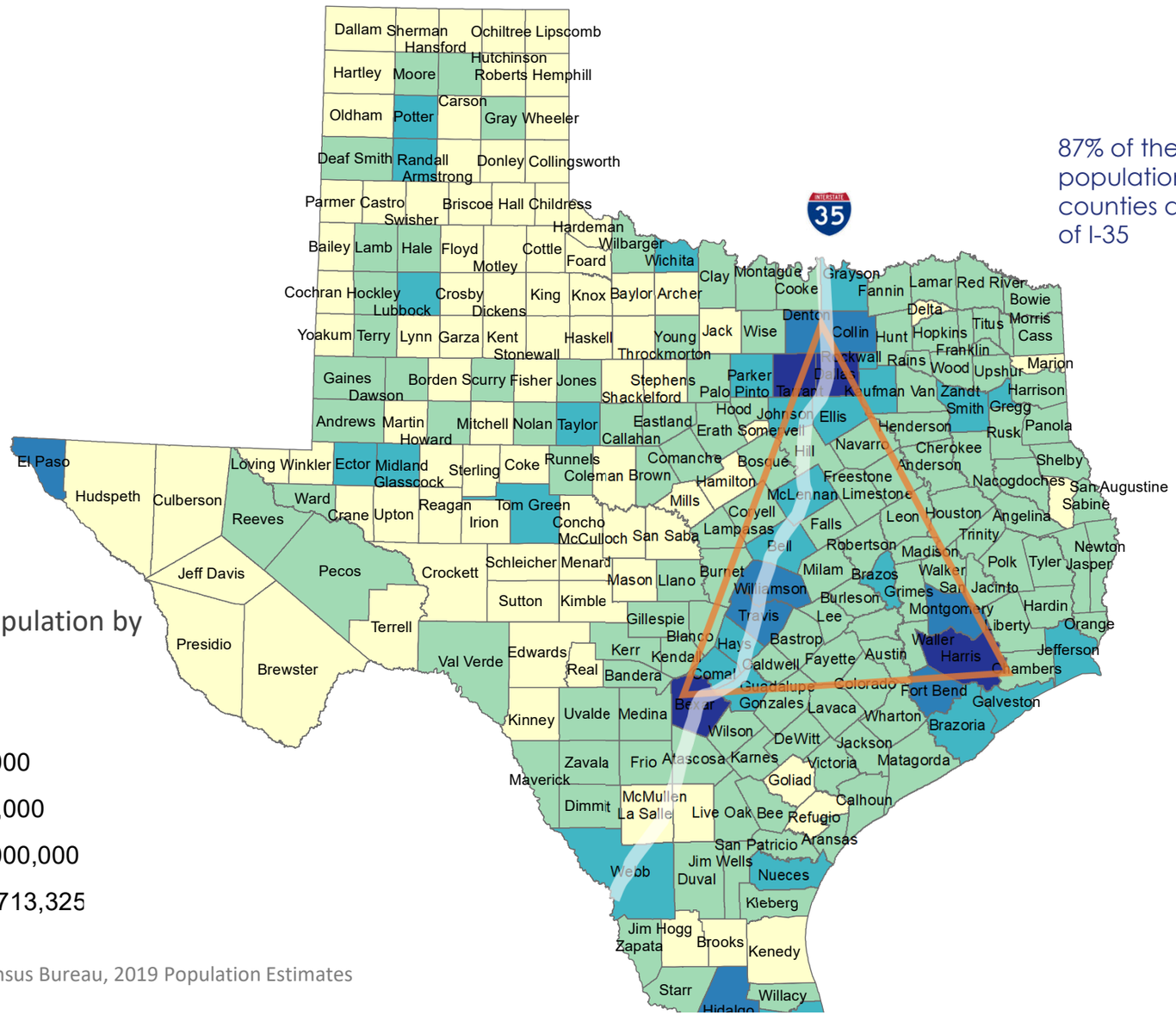

87% of the total Texas population is located in counties along and to the east of I-35

Total Estimated Population by County, 2019

- 169 - 10,000
- 10,001 - 100,000
- 100,001 - 500,000
- 5000,001 - 2,000,000
- 2,000,001 - 4,713,325

Source: U.S. Census Bureau, 2019 Population Estimates

Population Change, Texas Counties, 2010-2019

104 counties lost population between 2010 and 2019

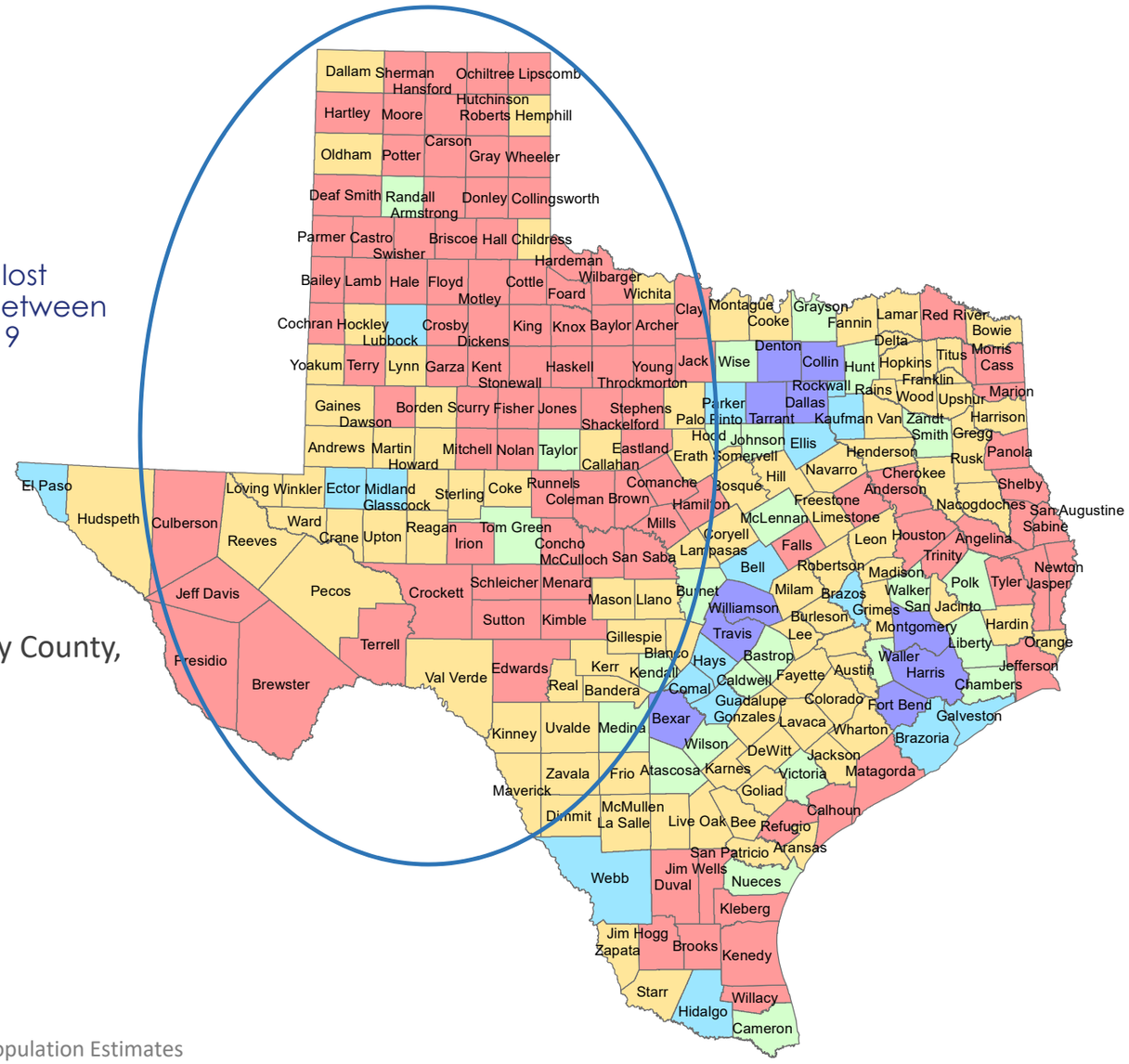

Estimated Numeric Change by County, 2010-2019

- -3,663 - 0
- 1 - 5,000
- 5,001 - 25,000
- 25,001 - 100,000
- 100,001 - 620,149

Source: U.S. Census Bureau, 2019 Population Estimates

Percent Population Change, Texas Counties, 2010-2019

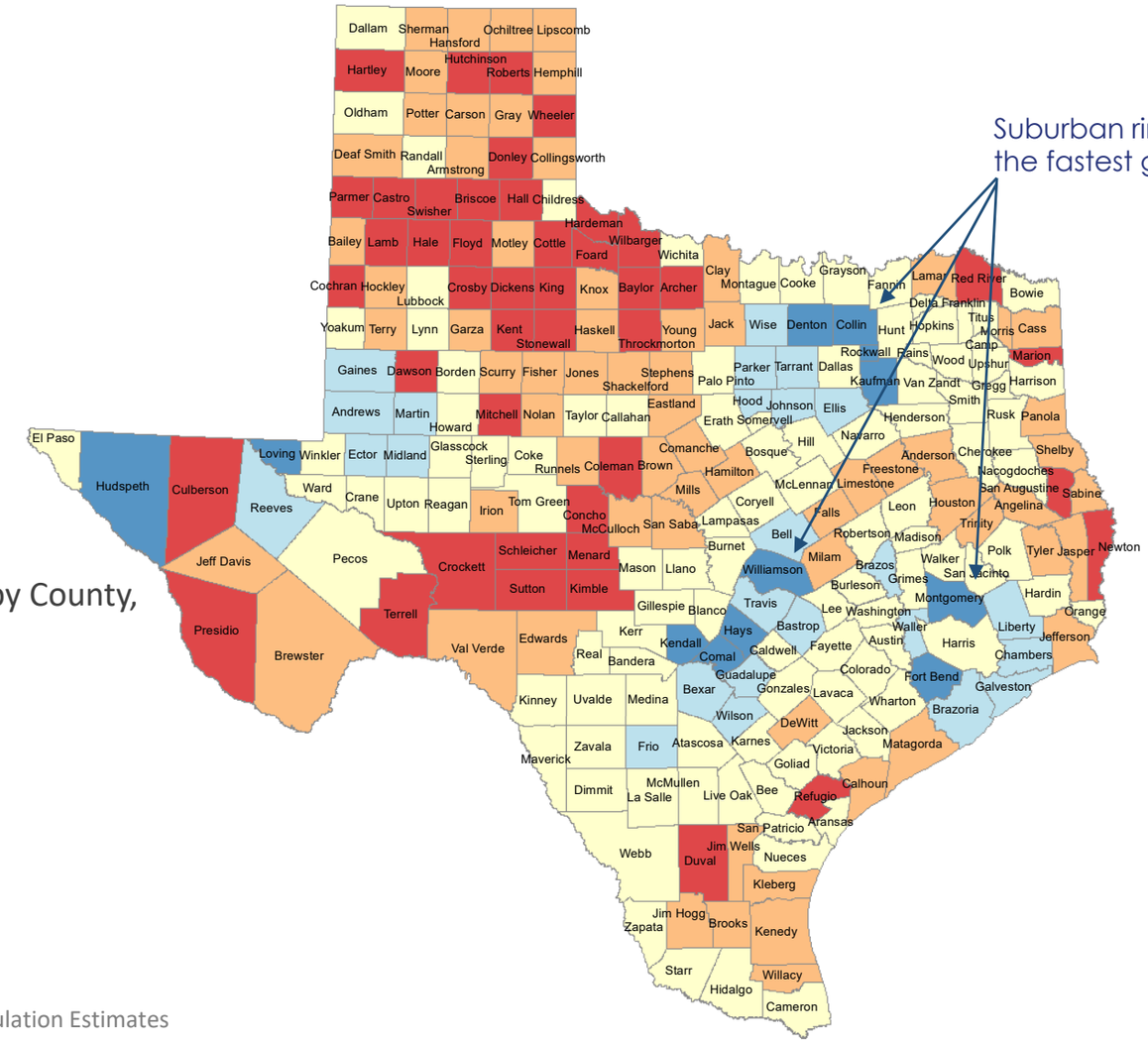

Suburban ring counties are among the fastest growing

Estimated Percent Change by County, 2010-2019

- -33% - -5%
- -4% - 0%
- 1% - 15%
- 16% - 31%
- 32% - 106%

Source: U.S. Census Bureau, 2019 Population Estimates

Daily Growth and Components of Change, Texas, 2018-2019

Added 367,215 between July 1, 2018 and July 1, 2019

- About 1,006 people per day
  - About 483 persons per day from natural increase (more births than deaths)
  - About 523 per day from net migration (178 international and 345 domestic migrants per day)

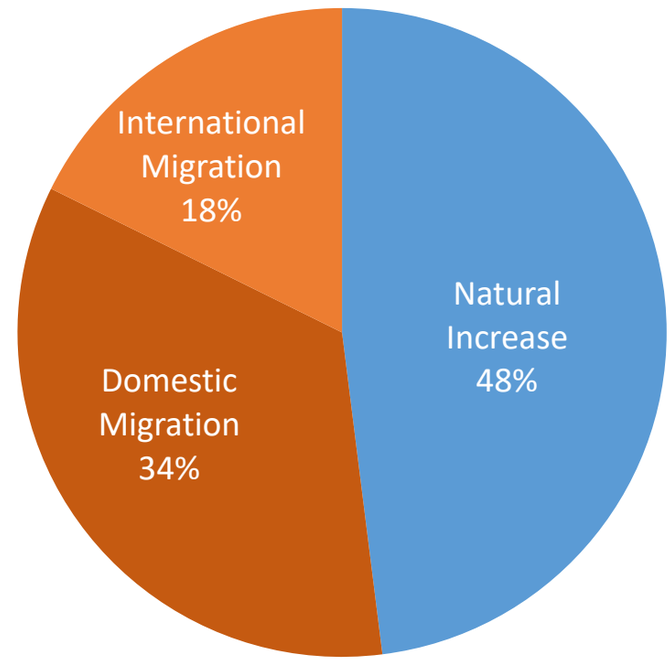

Source: US Census Bureau, 2019 Population Estimates

Components of Population Change, 2010-2019

Migration and natural increase contribute about equally to population growth in Texas

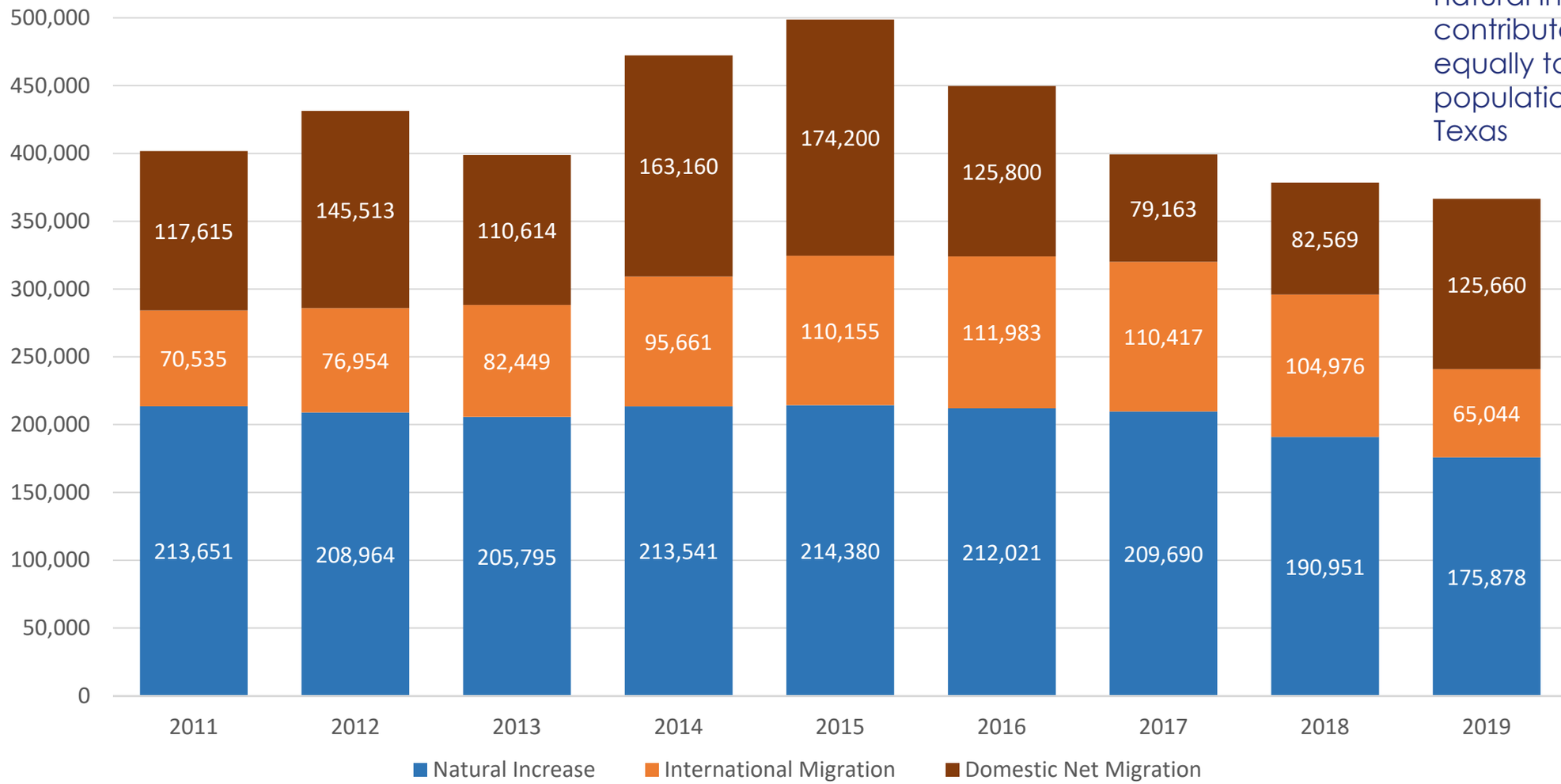

Source: US Census Bureau, 2019 Vintage population estimates

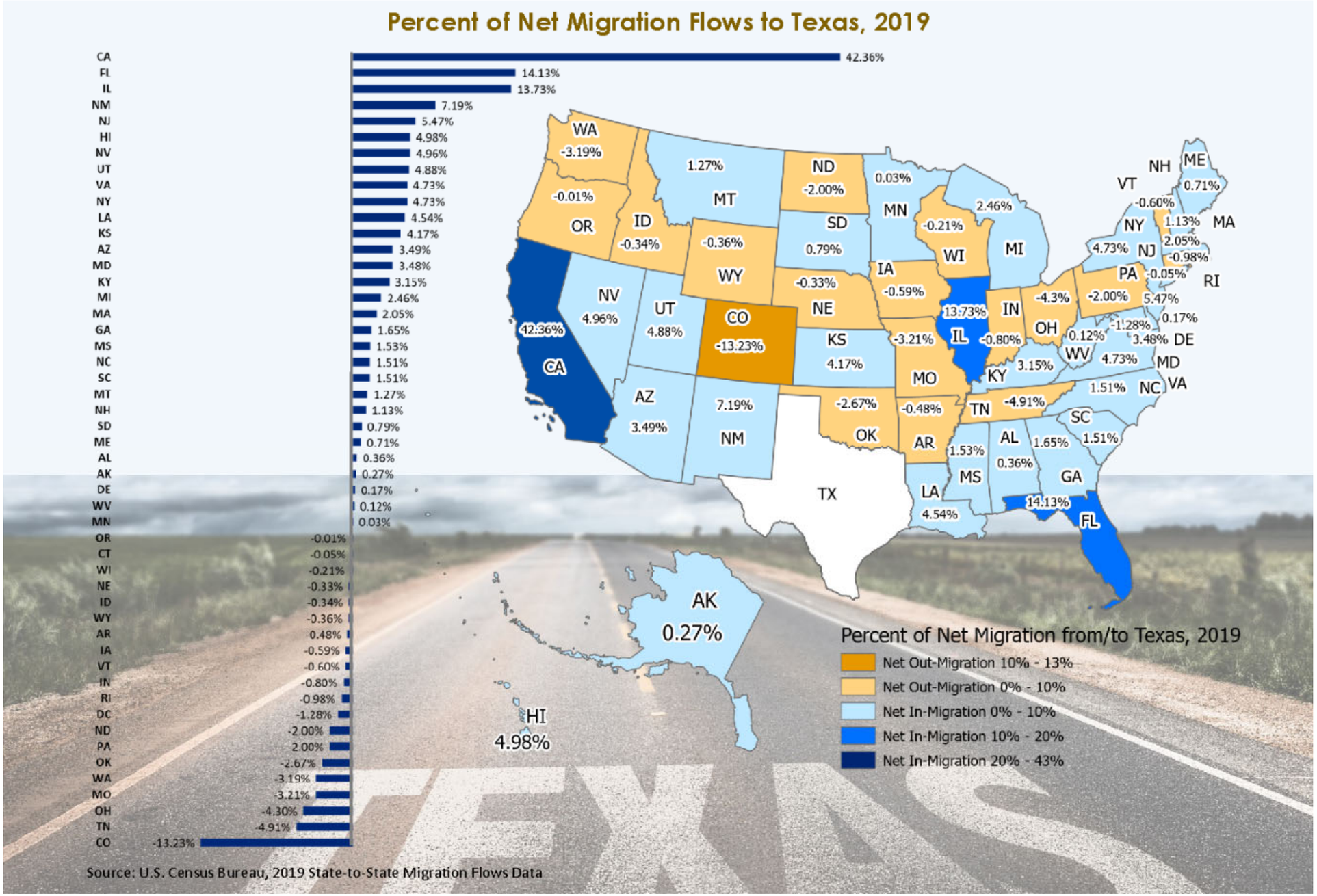

Source: U.S. Census Bureau, State to State Migration Flows, 2019; for infographic: https://demographics.texas.gov/Infographics/2020/TexasNetMigration

Top Counties for Numeric Growth in Texas, 2018-2019

County	US Rank	2019 Population Estimate	Population Change 2018-2019	Percent of Change from Natural Increase	Percent of Change from Domestic Migration	Percent of Change from International Migration
Harris	3	4,713,325	33,280	116.5%	-91.5%	74.8%
Collin	**4**	**1,034,730**	**30,423**	**20.8%**	**65.6%**	**13.5%**
Denton	**5**	**887,207**	**28,466**	**19.8%**	**74.0%**	**5.8%**
Travis	6	1,273954	27,382	32.7%	51.0%	15.7%
Williamson	9	590,551	24,088	15.3%	81.0%	3.3%
Fort Bend	10	811,688	23,607	24.4%	57.1%	18.5%
Bexar	11	2,003,554	22,367	56.0%	33.5%	10.5%
Tarrant	**12**	**2,102,515**	**21,069**	**65.1%**	**12.1%**	**23.0%**
Montgomery	16	607,391	17,621	18.3%	76.2%	5.3%
Comal	46	156,209	8,068	4.3%	94.2%	1.1%
Kaufman	**49**	**136,154**	**7,875**	**9.4%**	**90.5%**	**-0.1%**
Bell	53	362,924	7,527	48.3%	49.8%	1.5%
Hays	54	230,191	7,485	19.9%	76.8%	2.8%
Hidalgo	74	868,707	6,409	147.6%	-47.4%	-0.3%
Dallas	**77**	**2,635,516**	**6,166**	**345.9%**	**-395.5%**	**149.9%**

Harris, Dallas, and Hidalgo Counties had negative net migration

Source: US Census Bureau, 2018 Population Estimates

Top Counties for Percent Growth in Texas, 2018-2019*

County100	US Rank	2019 Population Estimate	Population Change 2018-2019	Percent Population Change 2018-2019	Percent of Population Change from Natural Increase	Percent of Population Change from Domestic Migration	Percent of Population Change from International Migration
Kaufman	**2**	**136,154**	**7,875**	**6.1%**	**9.4%**	**90.5%**	**-0.1%**
Comal	4	156,209	8,068	5.4%	4.3%	94.2%	1.1%
Rockwall	**6**	**104,915**	**4,369**	**4.3%**	**9.8%**	**88.6%**	**1.5%**
Williamson	9	590,551	24,088	4.3%	15.3%	81.0%	3.3%
Kendall	14	47,431	1,828	4.0%	0.6%	97.9%	1.5%
Andrews	18	18,705	694	3.9%	14.0%	84.0%	2.0%
Chambers	20	43,837	1,610	3.8%	17.8%	80.1%	2.2%
Parker	**25**	**142,878**	**4,808**	**3.5%**	**8.2%**	**90.9%**	**0.7%**
Hays	28	230,191	7,485	3.4%	19.9%	76.8%	2.8%
Denton	**32**	**887,207**	**28,466**	**3.3%**	**19.8%**	**74.0%**	**5.8%**
Ellis	**34**	**184,826**	**5,820**	**3.3%**	**16.0%**	**83.2%**	**0.7%**
Waller	36	55,246	1,734	3.2%	20.0%	78.4%	1.4%
Gaines	37	21,492	672	3.2%	46.0%	43.9%	10.0%
Collin	**49**	**1,034,730**	**30,423**	**3.0%**	**20.8%**	**65.6%**	**13.5%**

Source: US Census Bureau, 2019 Population Estimates

*Among counties with populations of 10,000 or more in 2018

Top 15 Metros in Numeric Growth, 2010-2019

Rank	Name	April 1, 2010	July 1, 2018	July 1, 2019	Numeric Change	Percent Change
1	**Dallas-Fort Worth-Arlington, TX**	**6,366,537**	**7,455,756**	**7,573,136**	**1,206,599**	**19.0**
2	**Houston-The Woodlands-Sugar Land, TX**	**5,920,487**	**4,849,209**	**7,066,141**	**1,145,654**	**19.4**
3	Phoenix-Mesa-Chandler, AZ	4,193,129	4,849,209	4,948,203	755,074	18.0
4	Atlanta-Sandy Springs-Alpharetta, GA	5,286,718	6,976,147	6,020,364	733,646	13.9
5	Washington-Arlington-Alexandria, DC-VA-MD-WV	5,649,688	5,945,303	6,280,487	630,799	11.2
6	Miami-Fort Lauderdale-Pompano Beach, FL	5,566,274	6,143,837	6,166,488	600,214	10.8
7	Seattle-Tacoma-Bellevue, WA	3,439,808	3,935,179	3,979,845	540,037	15.7
8	**Austin-Round Rock-Georgetown, TX**	**1,716,323**	**2,165,497**	**2,227,083**	**510,760**	**29.8**
9	Orlando-Kissimmee-Sanford, FL	2,134,399	2,574,838	2,608,147	473,748	22.2
10	Riverside-San Bernardino-Ontario, CA	4,224,948	4,612,542	4,650,631	425,683	10.1
11	Denver-Aurora-Lakewood, CO	2,543,608	2,931,665	2,967,239	423,631	16.7
12	Tampa-St Petersburg-Clearwater, FL	2,783,485	3,154,649	3,194,831	411,346	14.8
13	**San Antonio-New Braunfels, TX**	**2,142,520**	**2,512,379**	**2,550,960**	**408,440**	**19.1**
14	San Francisco-Oakland-Berkeley, CA	4,335,593	4,726,314	4,731,803	396,210	9.1
15	Charlotte-Concord-Gastonia, NC-SC	2,243,963	2,592,950	2,636,883	392,920	17.5

Source: US Census Bureau, 2019 Vintage Population Estimates

Percent of Housing Stock Built in Select Periods, Census Tracts, Texas, 2014-2019

1969 and before

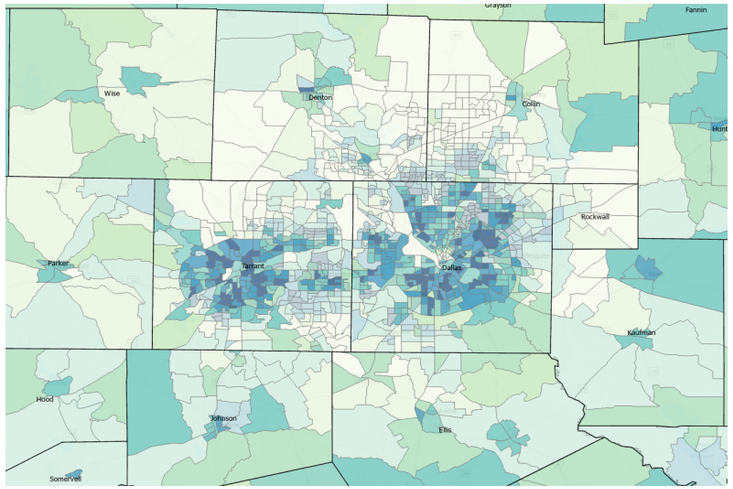

1990-2009

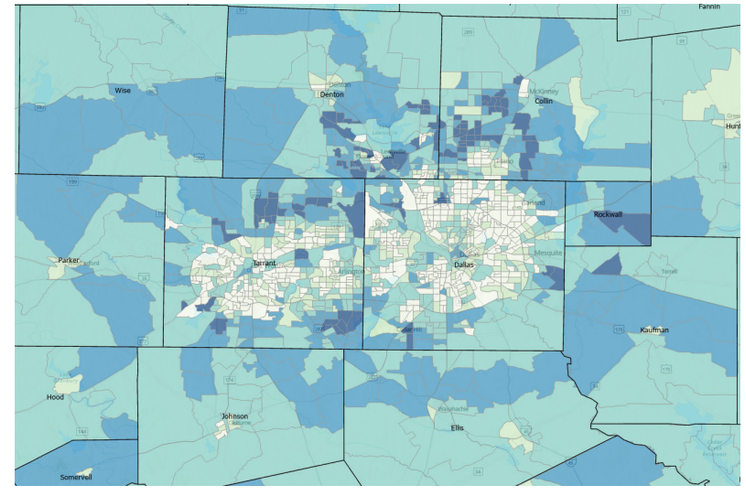

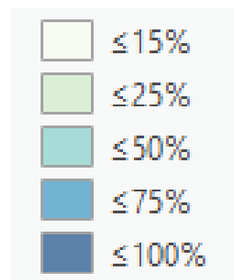

1970-1989

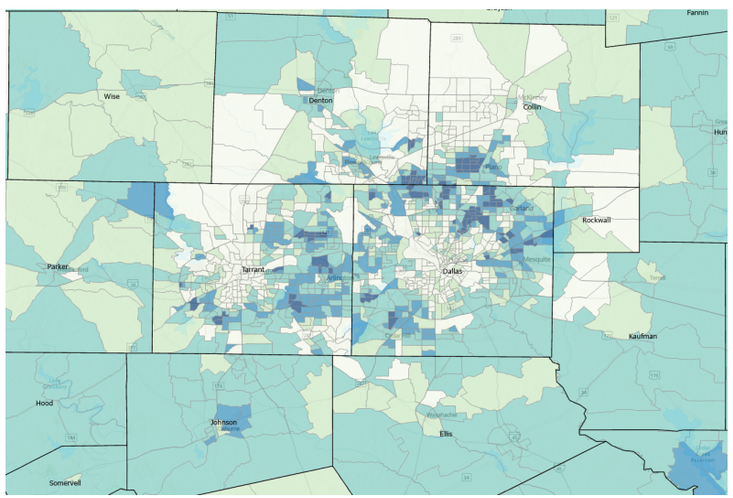

2010-2019

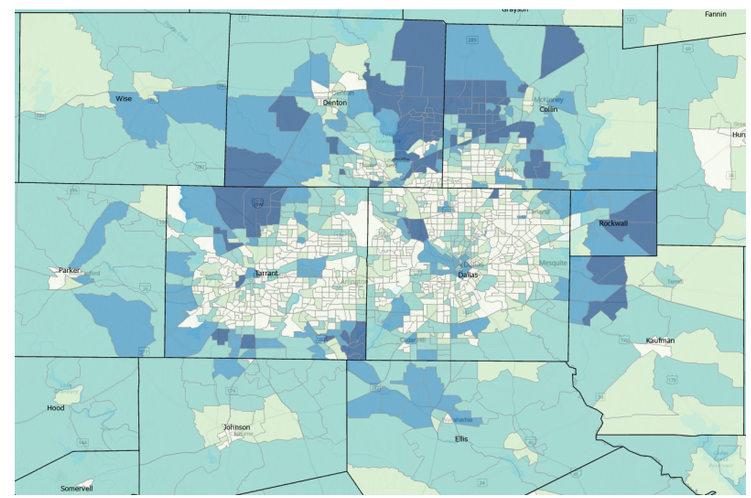

Source: U.S. Census Bureau, American Community Survey, 5-Year Sample 2014-2019

Race/Ethnic Composition, Texas, 2010-2019

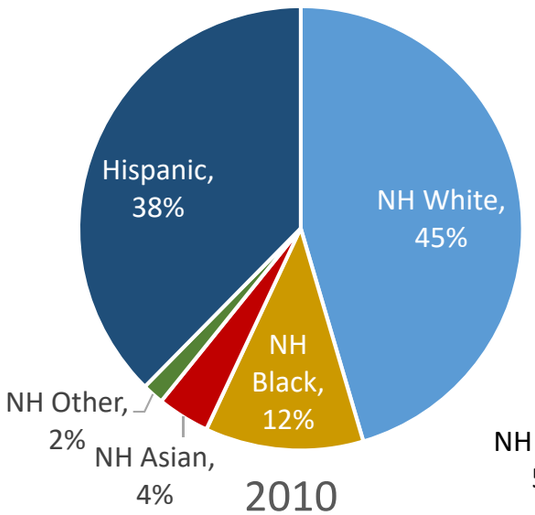

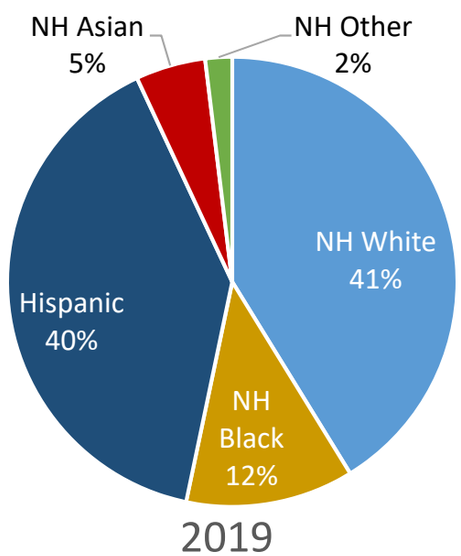

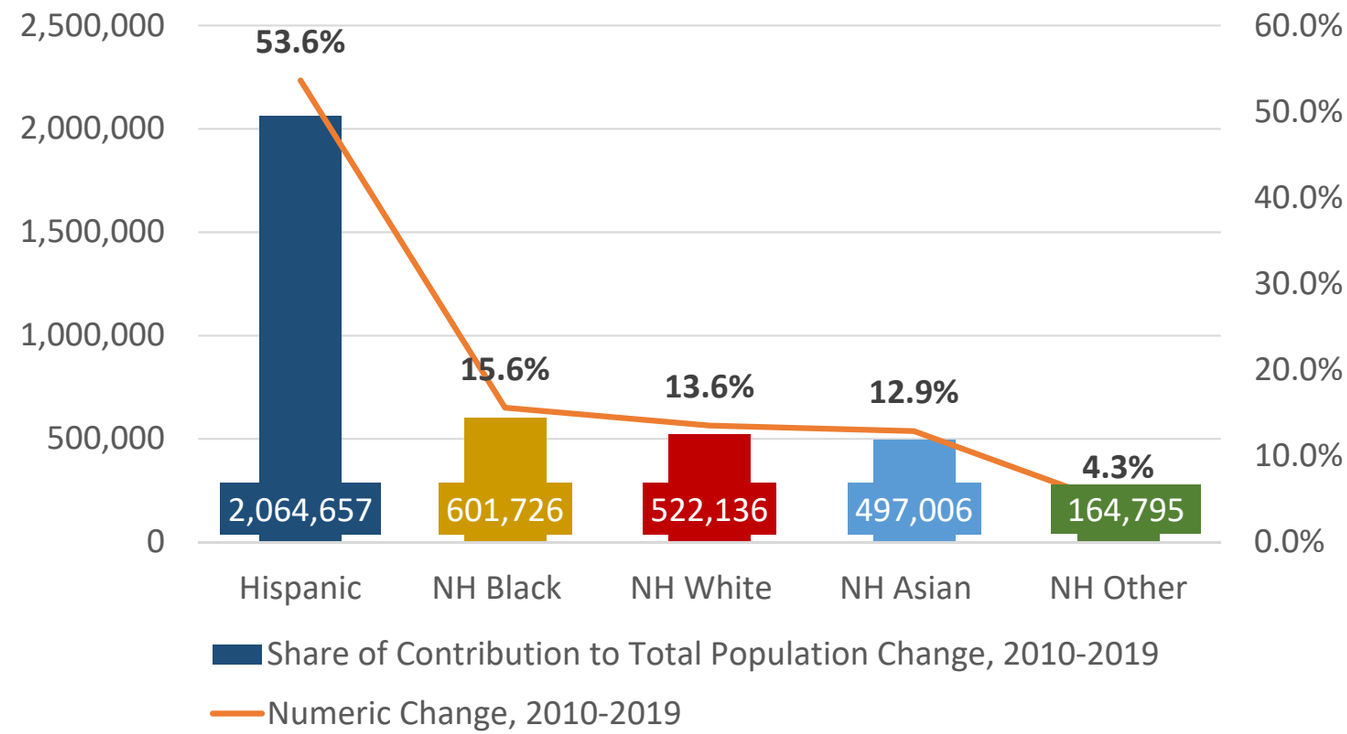

86.4% of growth has been from minority groups

Source: US Census Bureau 2019 Population Estimates

Annual Shares of Recent Immigrants to Texas by World Area of Birth, 2005-2015

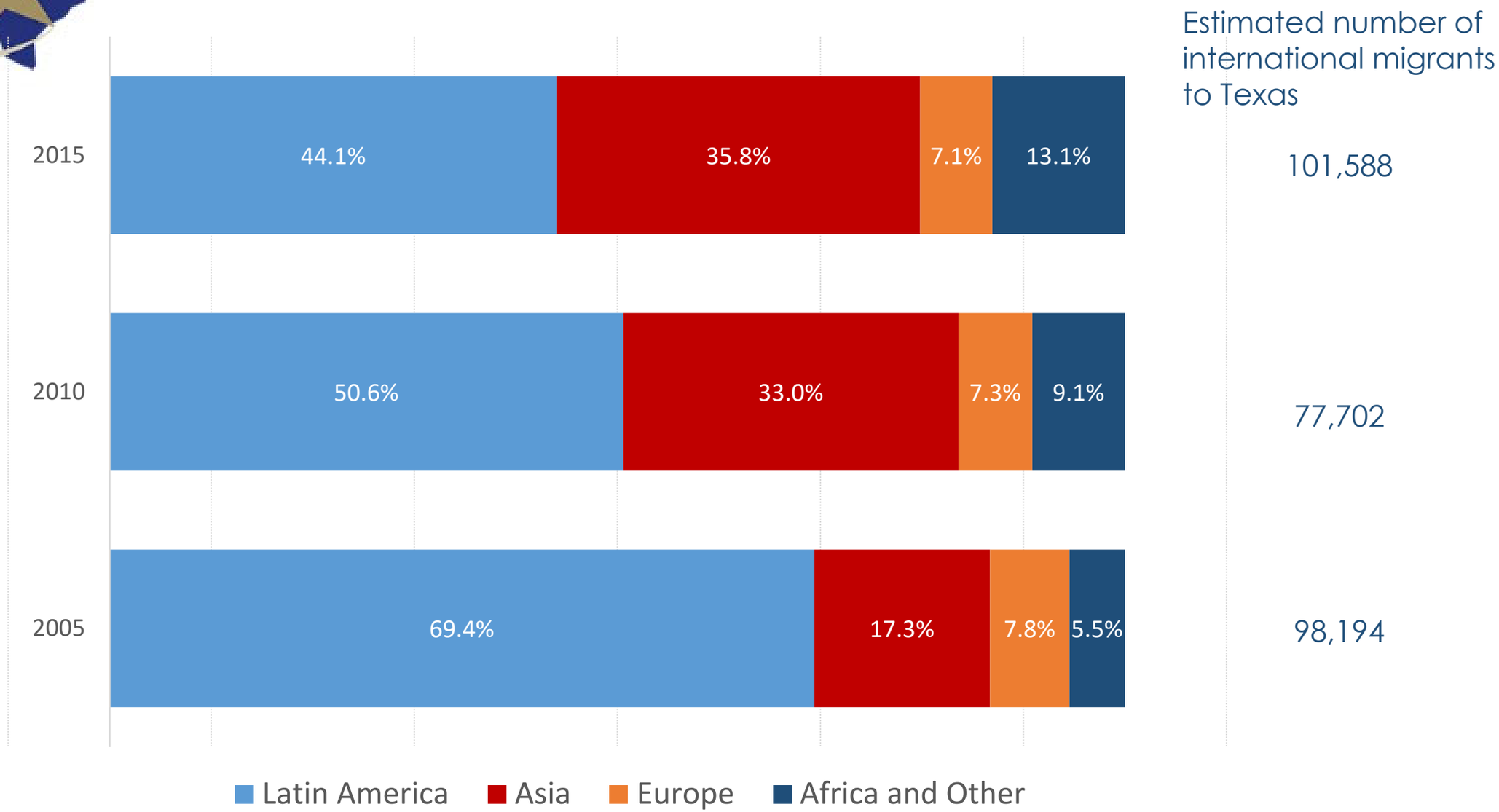

Source: US Census Bureau, American Community Survey, 1-Year PUMS

U.S. unauthorized immigrant total declines from Mexico, but rises from other nations

In millions

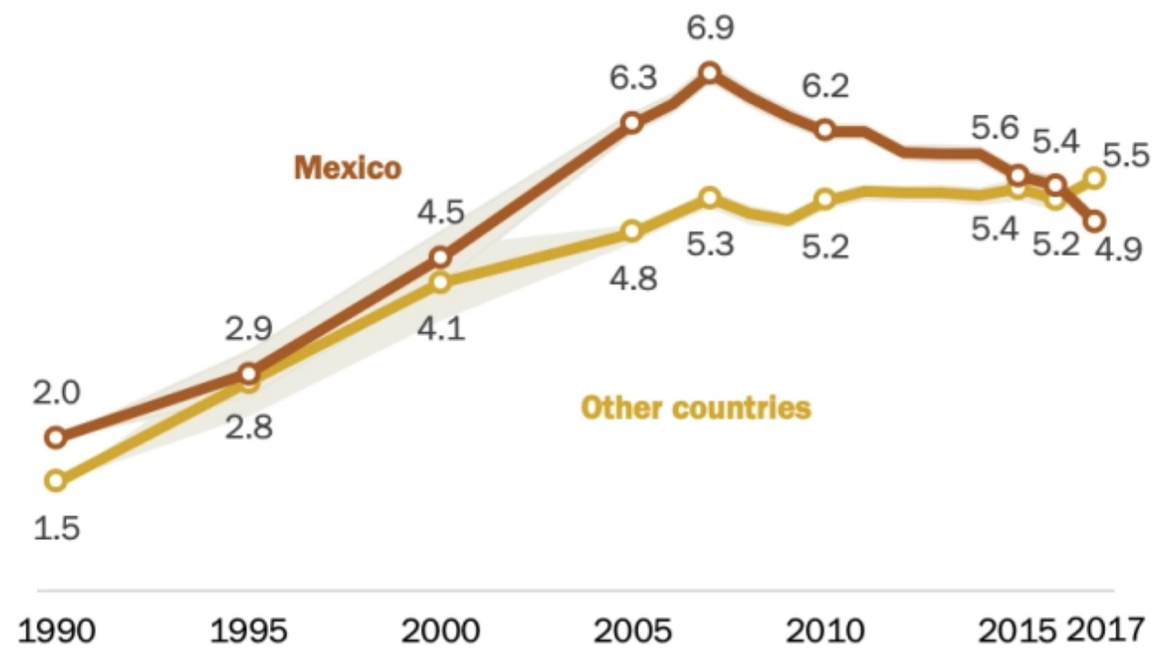

Note: Shading shows range of estimated 90% confidence interval.
Source: Pew Research Center estimates based on augmented U.S. Census Bureau data.

PEW RESEARCH CENTER

Unauthorized immigrant population trends for Texas

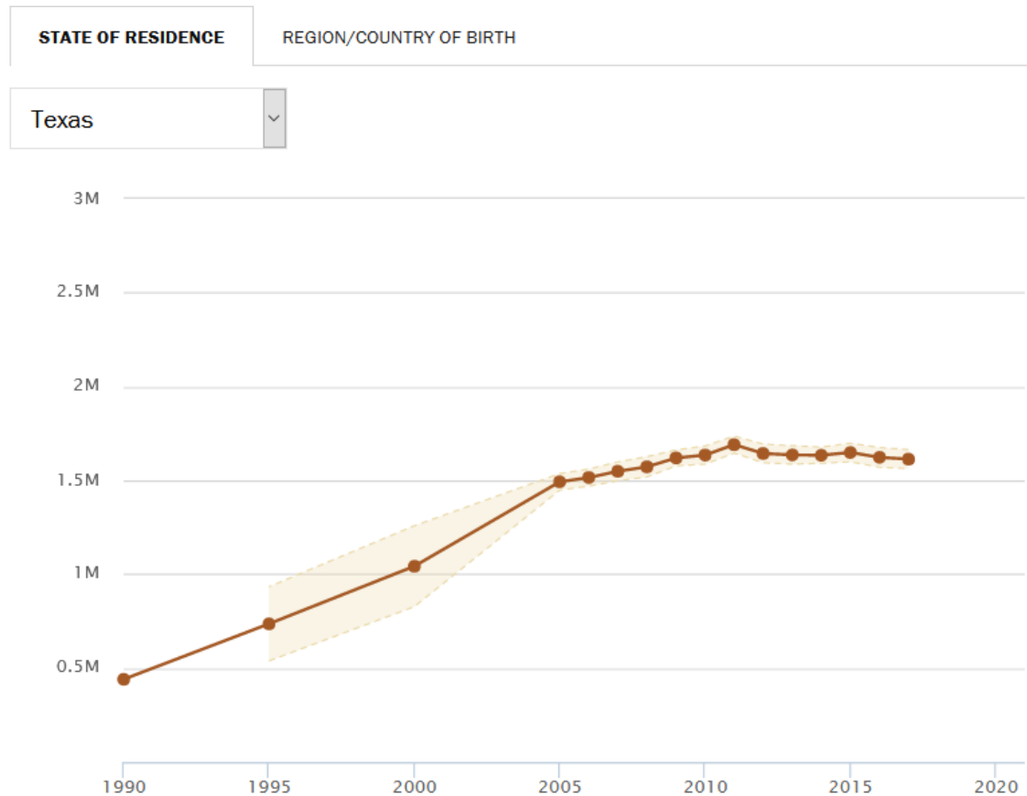

Note: The shading around the line shows the range of the estimated 90% confidence interval. White data markers for 2017 indicate that change since 2007 is statistically significant. All displayed numbers are rounded; unrounded numbers are used to determine statistically significant change and for plotting. Trends are not shown for seven states — Maine, Montana, North Dakota, South Dakota, Vermont, West Virginia and Wyoming — because the sample sizes are too small to provide reliable estimates. See Methodology for rounding rules, and for definitions of regions and countries.

Source: Pew Research Center estimates based on augmented U.S. Census Bureau data.

Median Age and Change for Select States and the US, 2010 and 2018

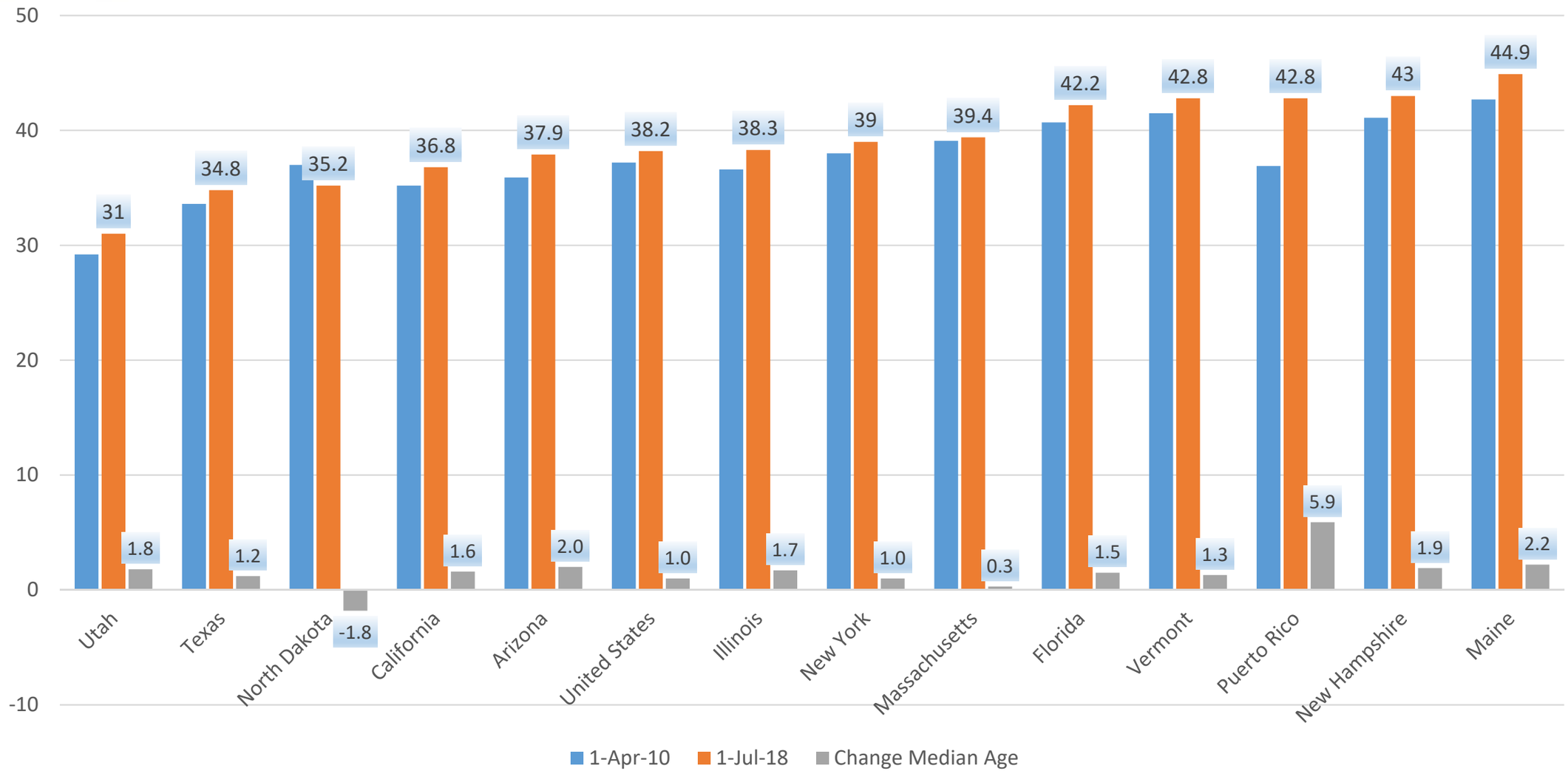

Total Fertility Rate for Select States, 2008-2018

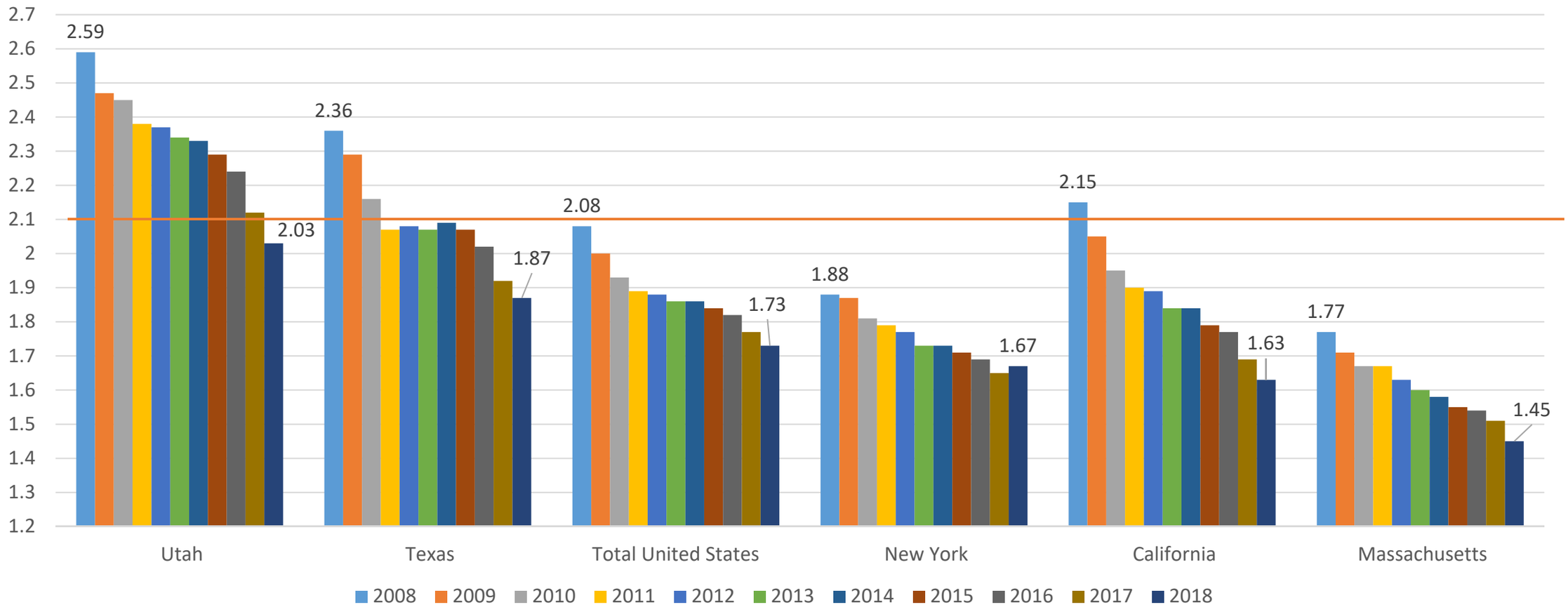

US Population Pyramid, 2010 and 2018

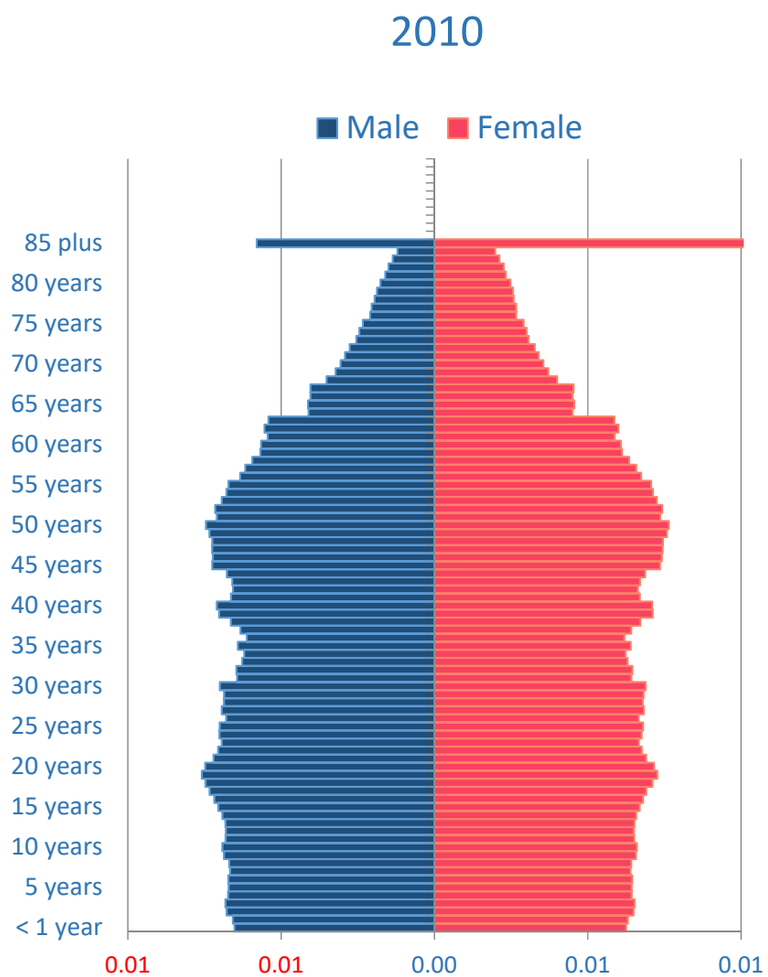

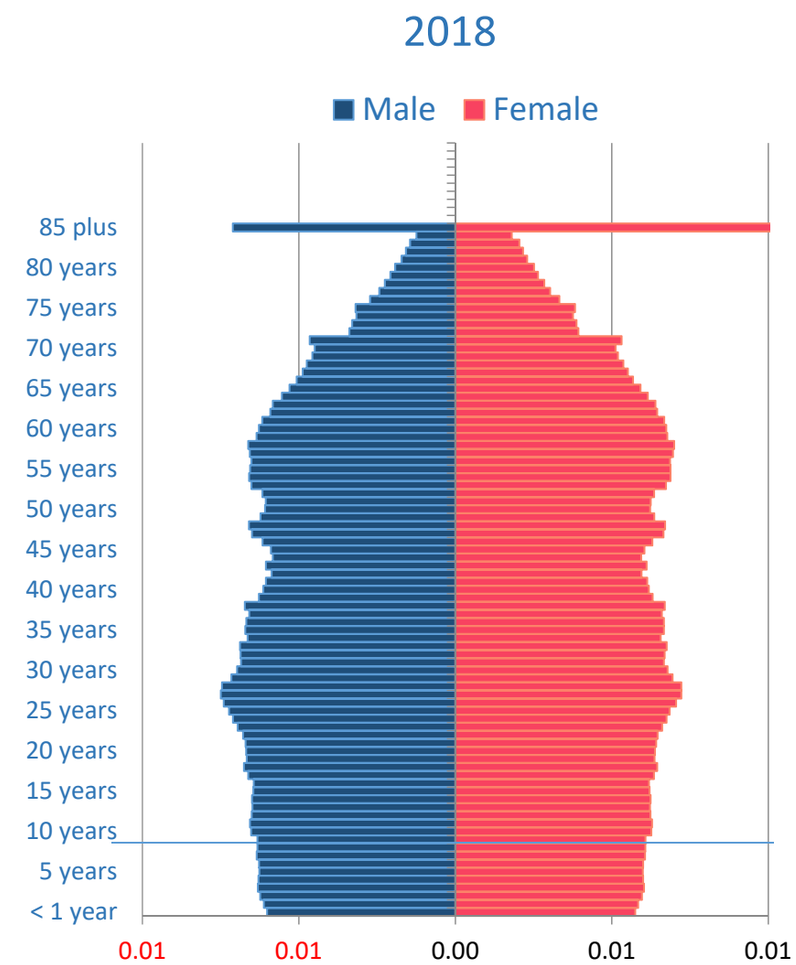

Source: US Census Bureau, 2010 Census and 2018 Population Estimates

Texas Population Pyramid, 2010 and 2018

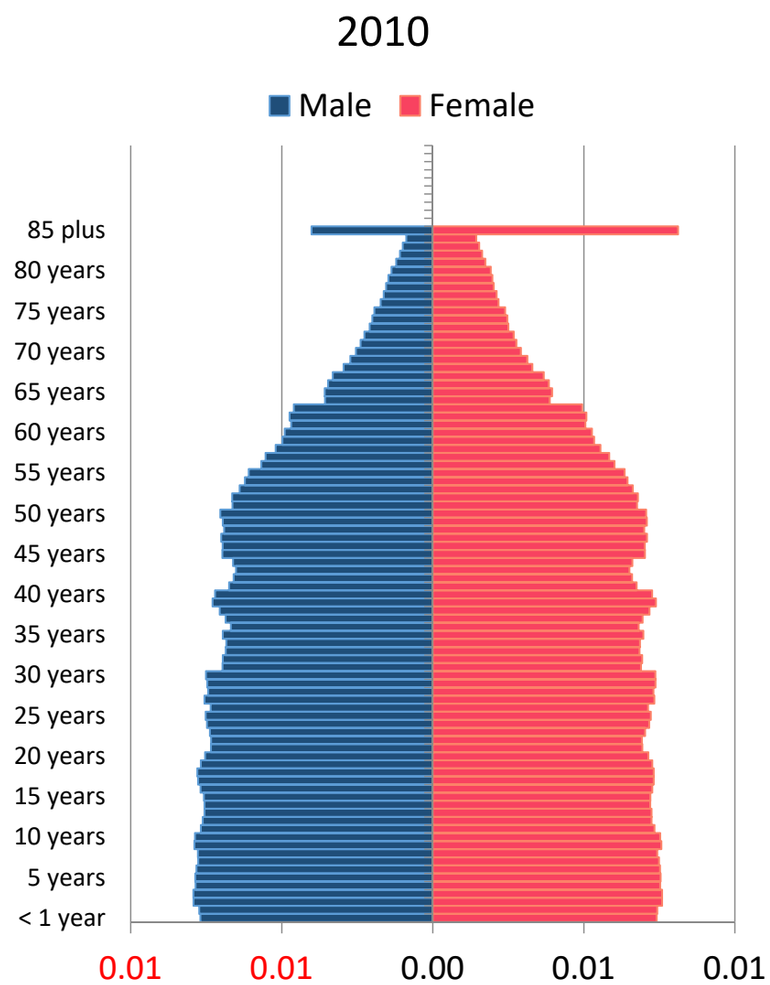

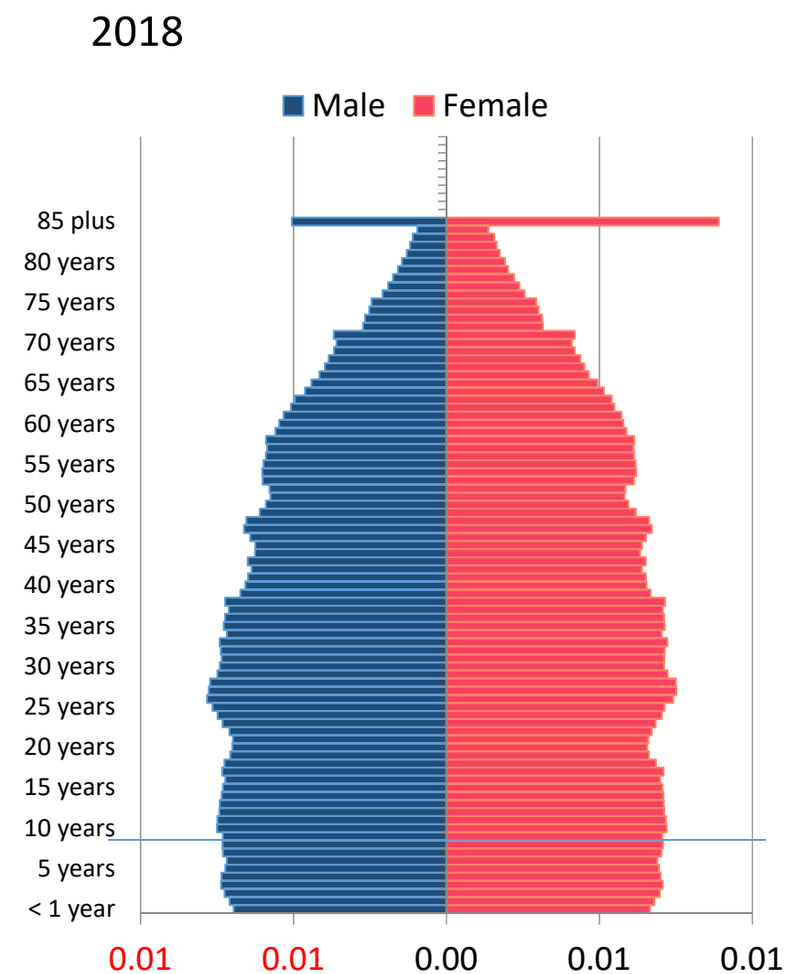

Source: US Census Bureau, 2010 Census and 2018 Population Estimates

Texas White (non-Hispanic) and Hispanic Populations by Age, 2019

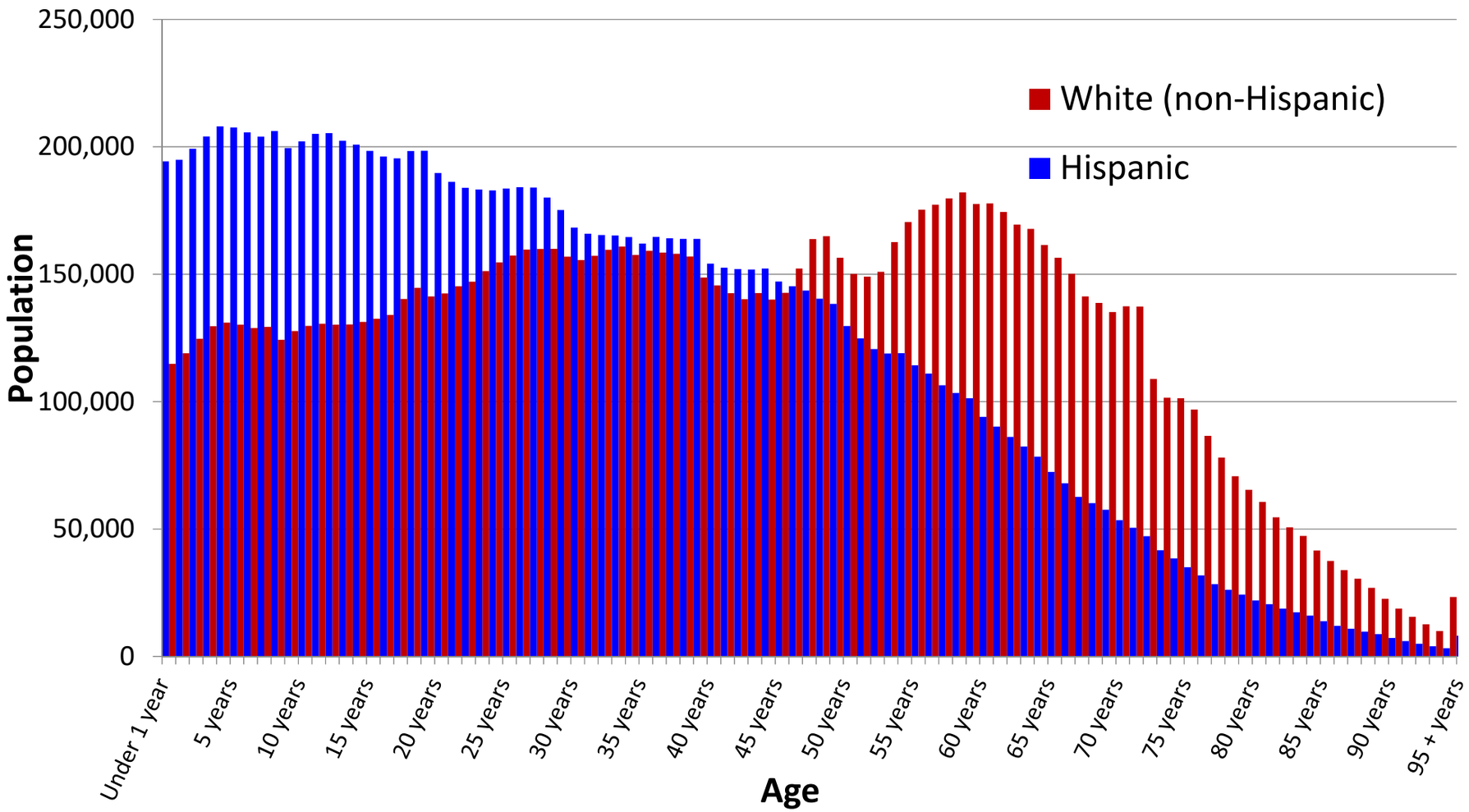

Source: Texas Demographic Center, 2018 Population Estimates

Crude Birth Rates by Race/Ethnicity, Texas, 2006-2018

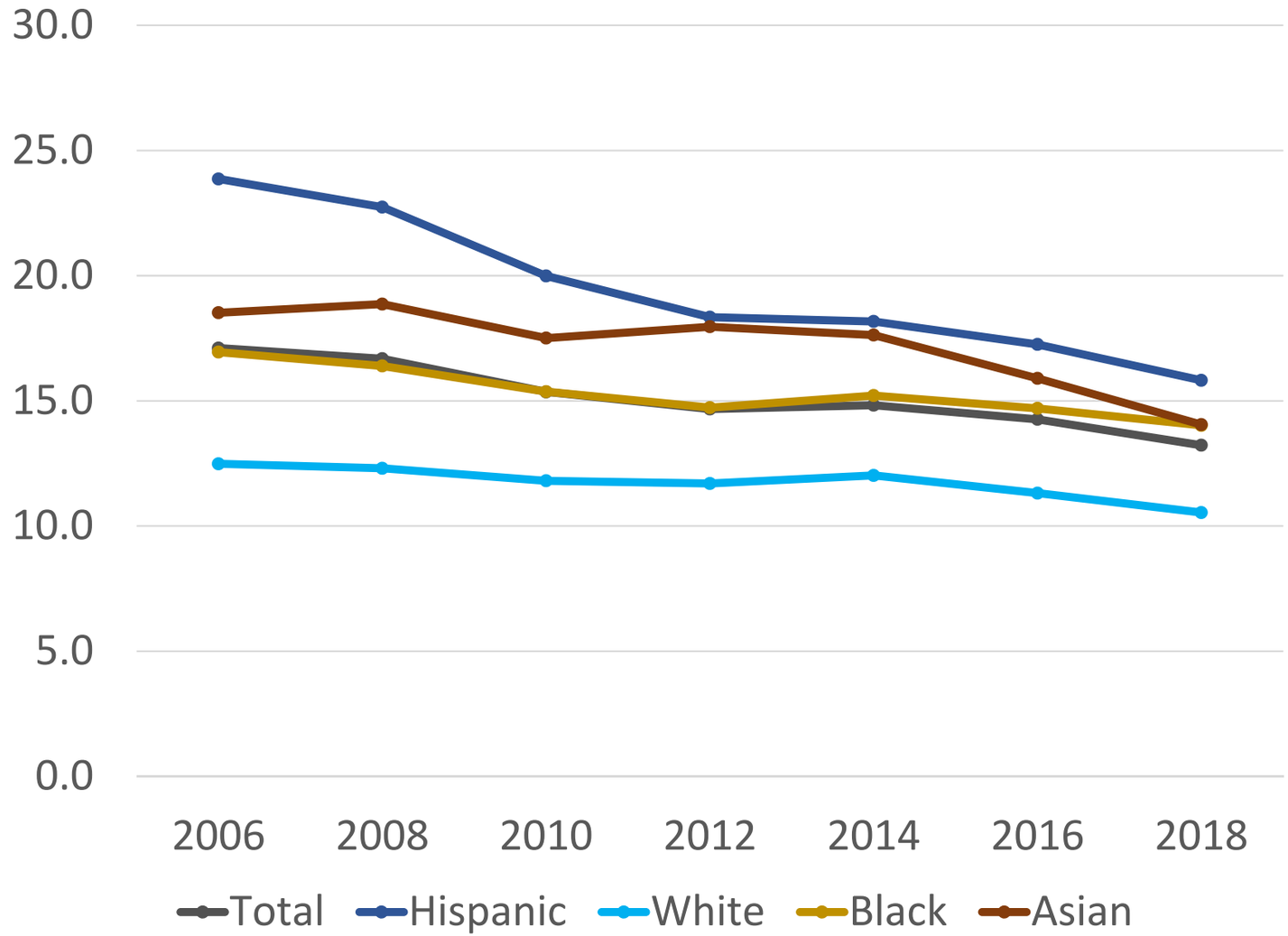

Source: Centers for Disease Control and Prevention, National Center for Health Statistics, National Vital Statistics Report

Texas Population Pyramid by Race/Ethnicity, 2019

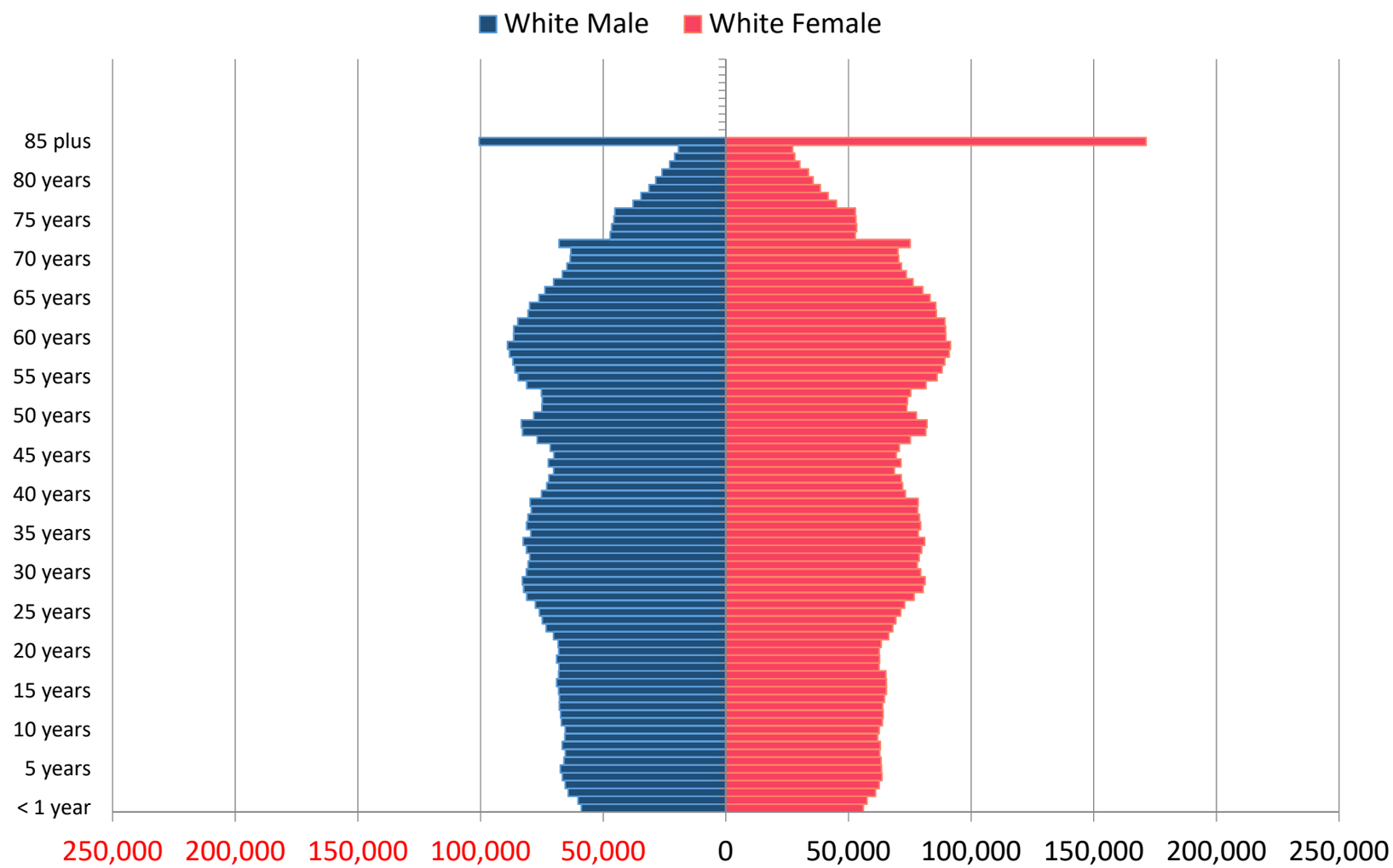

Source: US Census Bureau, 2019 Population Estimates

Texas Population Pyramid by Race/Ethnicity, 2019

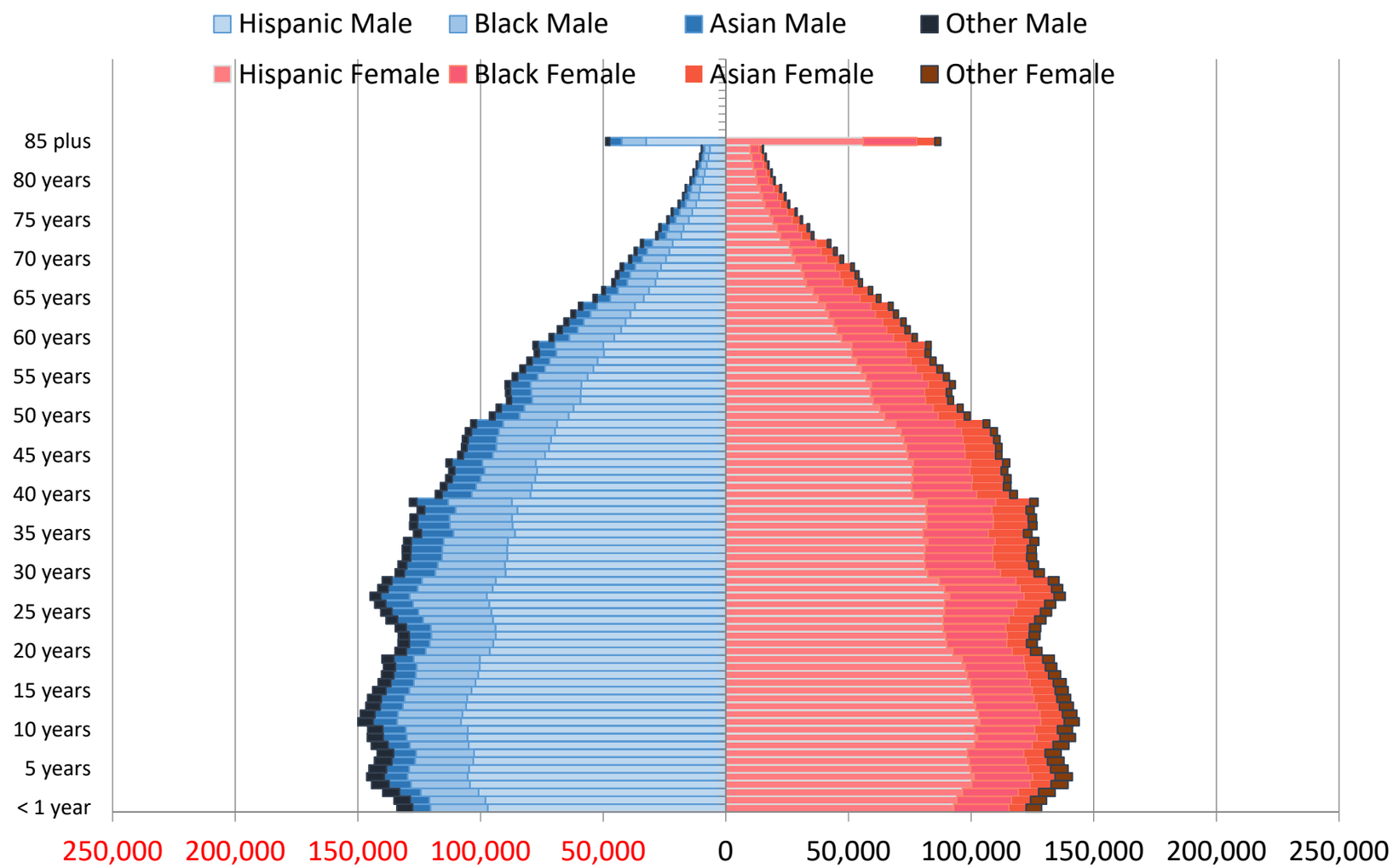

Source: US Census Bureau, 2019 Population Estimates

Texas Population Pyramid by Race/Ethnicity, 2019

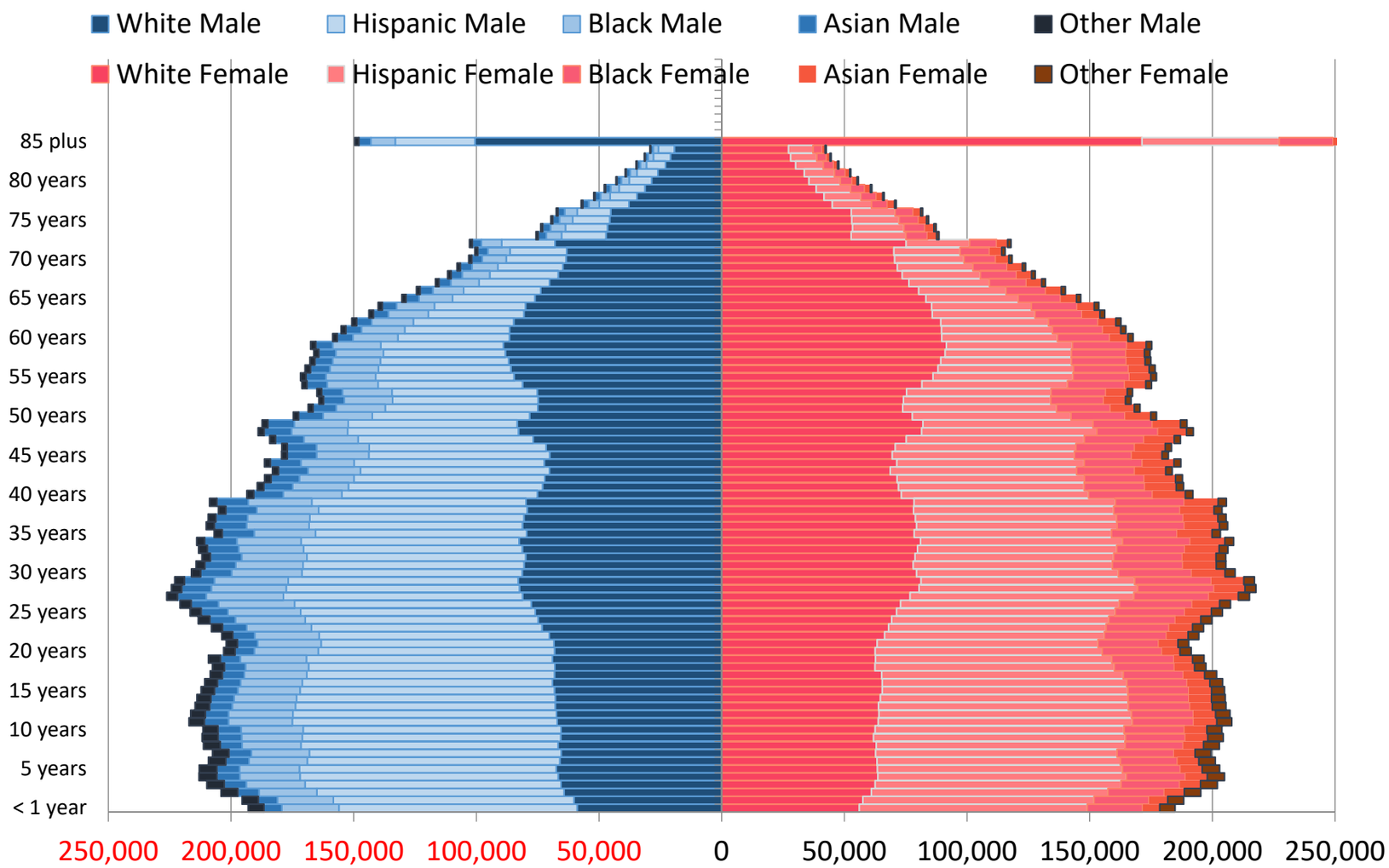

Source: US Census Bureau, 2019 Population Estimates

Educational Attainment by Race/Ethnicity Adults Aged 25 Years and Older, Texas, 2019

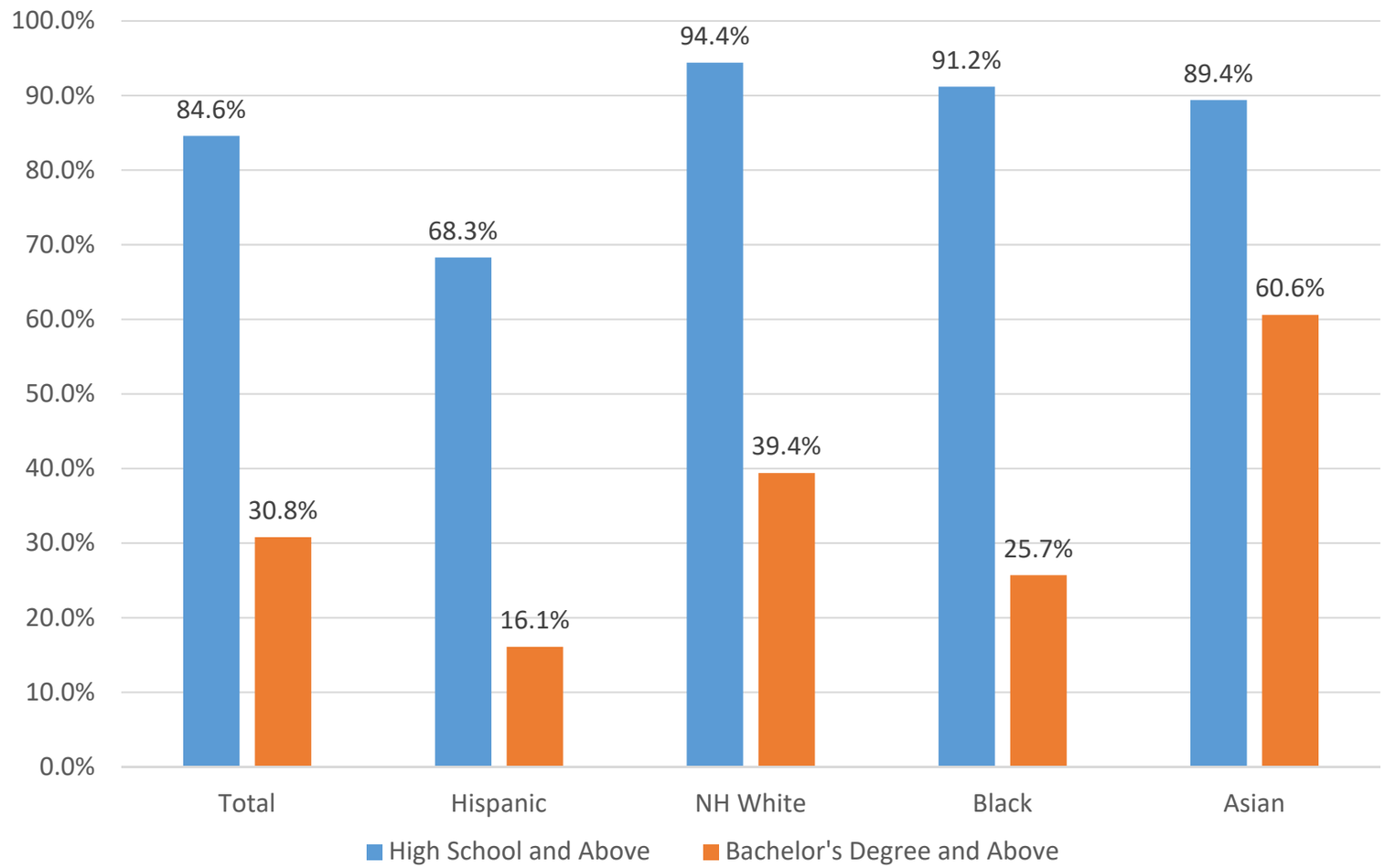

Source: US Census Bureau American Community Survey, 2019 1-Year Estimates

Percent of Civilian Labor Force by Occupation, Texas, 2007, 2017 and 2017-2017 Change

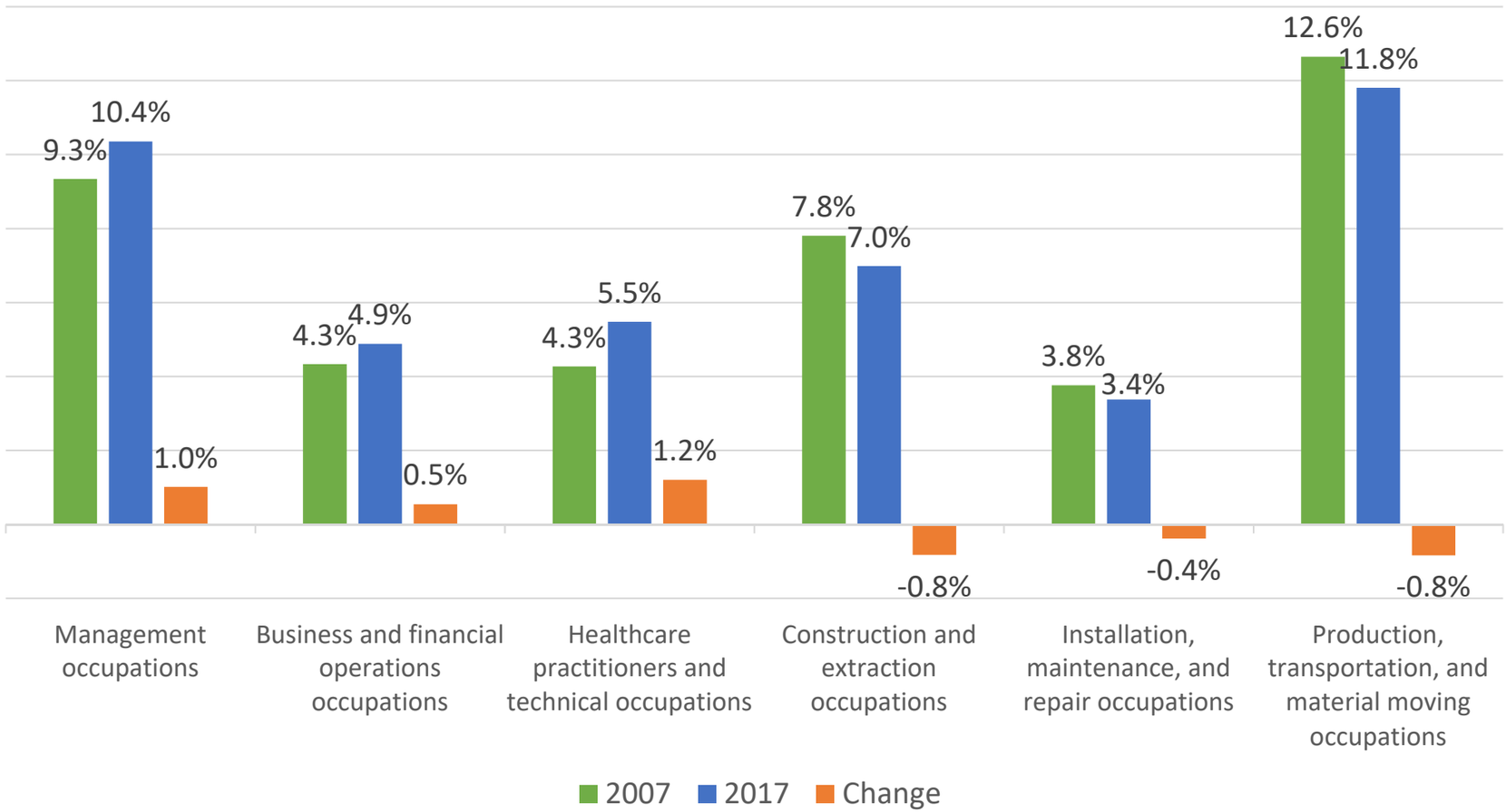

Source: US Census Bureau, American Community Survey, 1-Year Sample, 2007, 2017

Percent Distribution of Educational Attainment of Persons Aged 25 Years and Older, Texas, 2008, 2011, and 2015

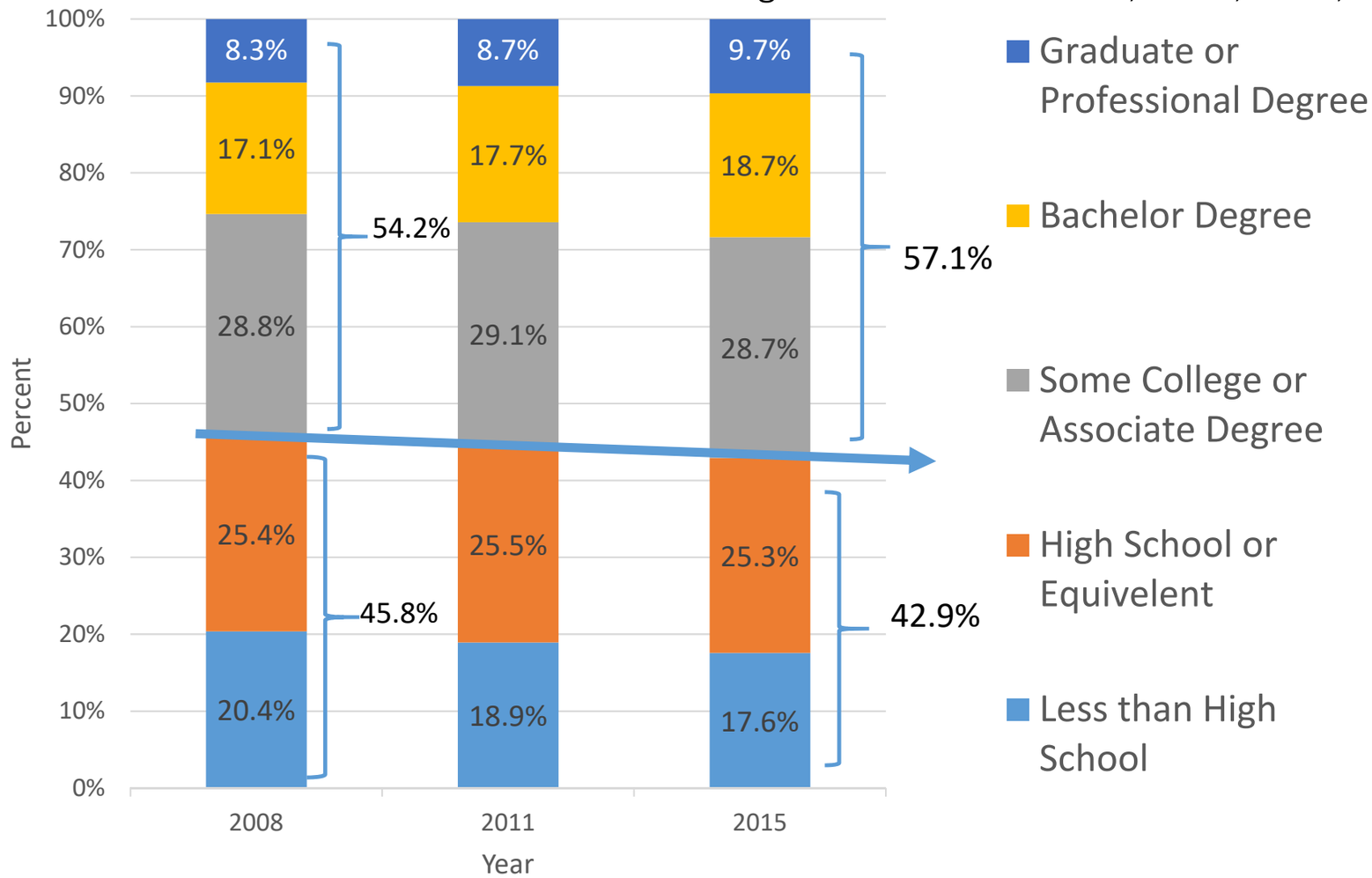

Source: US Census Bureau, American Community Survey, 1-Year Samples, 2008-2015

Educational Attainment of Persons Age 25 Years and Older by Race/Ethnicity, Texas, 2015

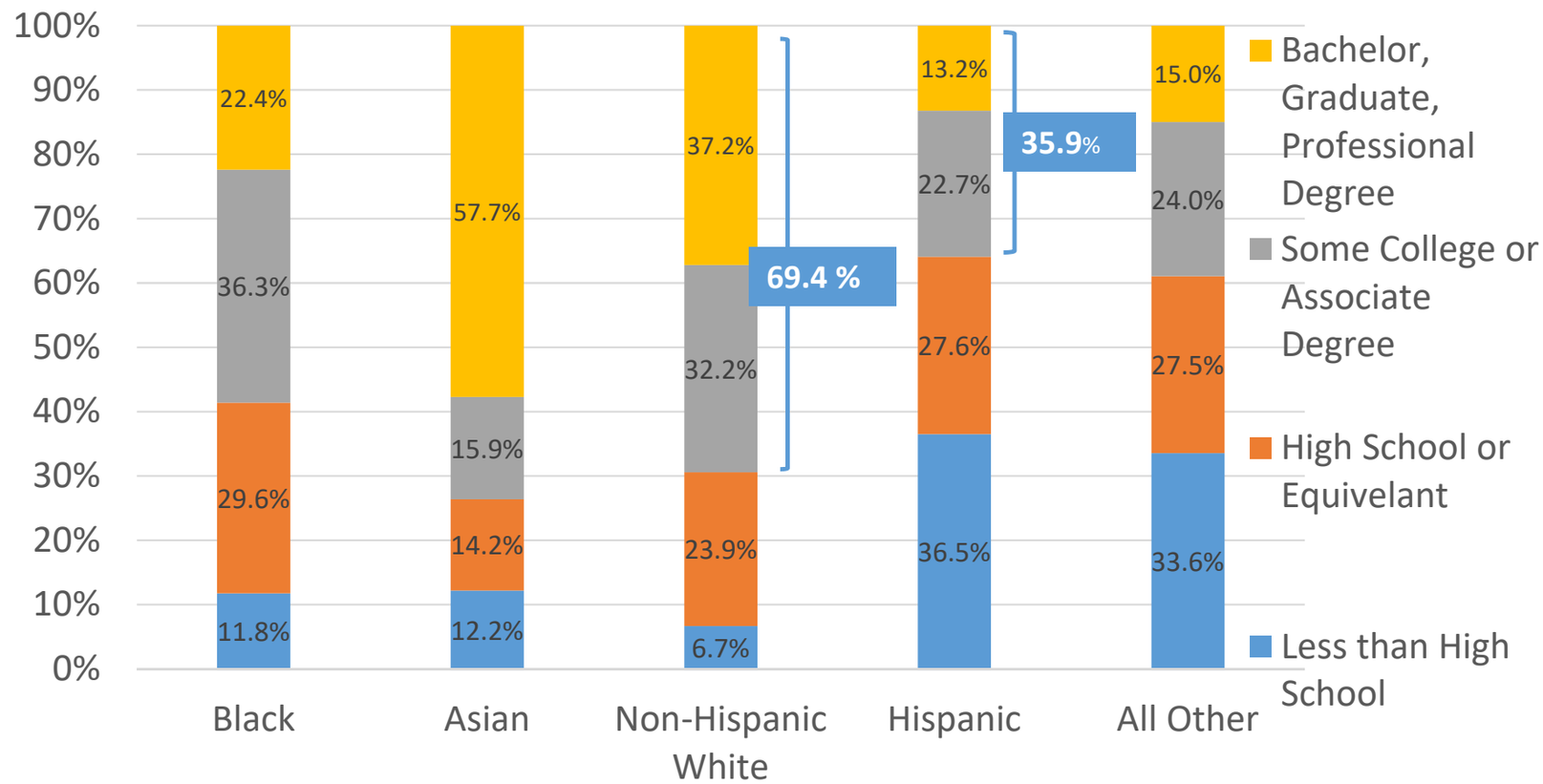

Source: US Census Bureau, American Community Survey, 1-Year Sample, 2015

Percent of the Population Aged-25 Years and Older with a Bachelor's Degree or Higher by Race/Ethnicity, Texas, 2007 and 2017

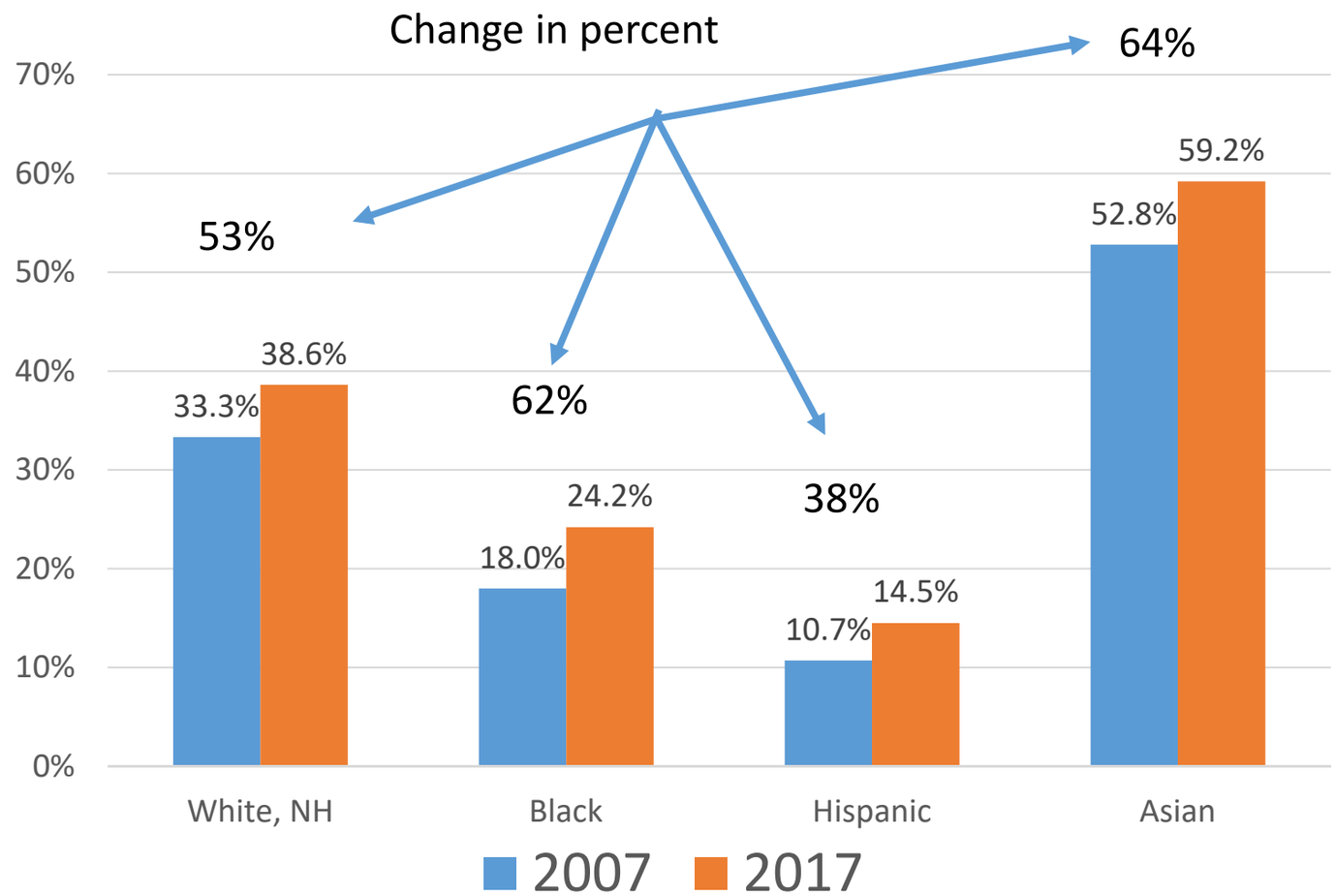

Source: US Census Bureau, ACS 1-Year Estimates, 2007, 2017

Percent of Households with Broadband Internet, Census Tracts, Texas, 2014-2019

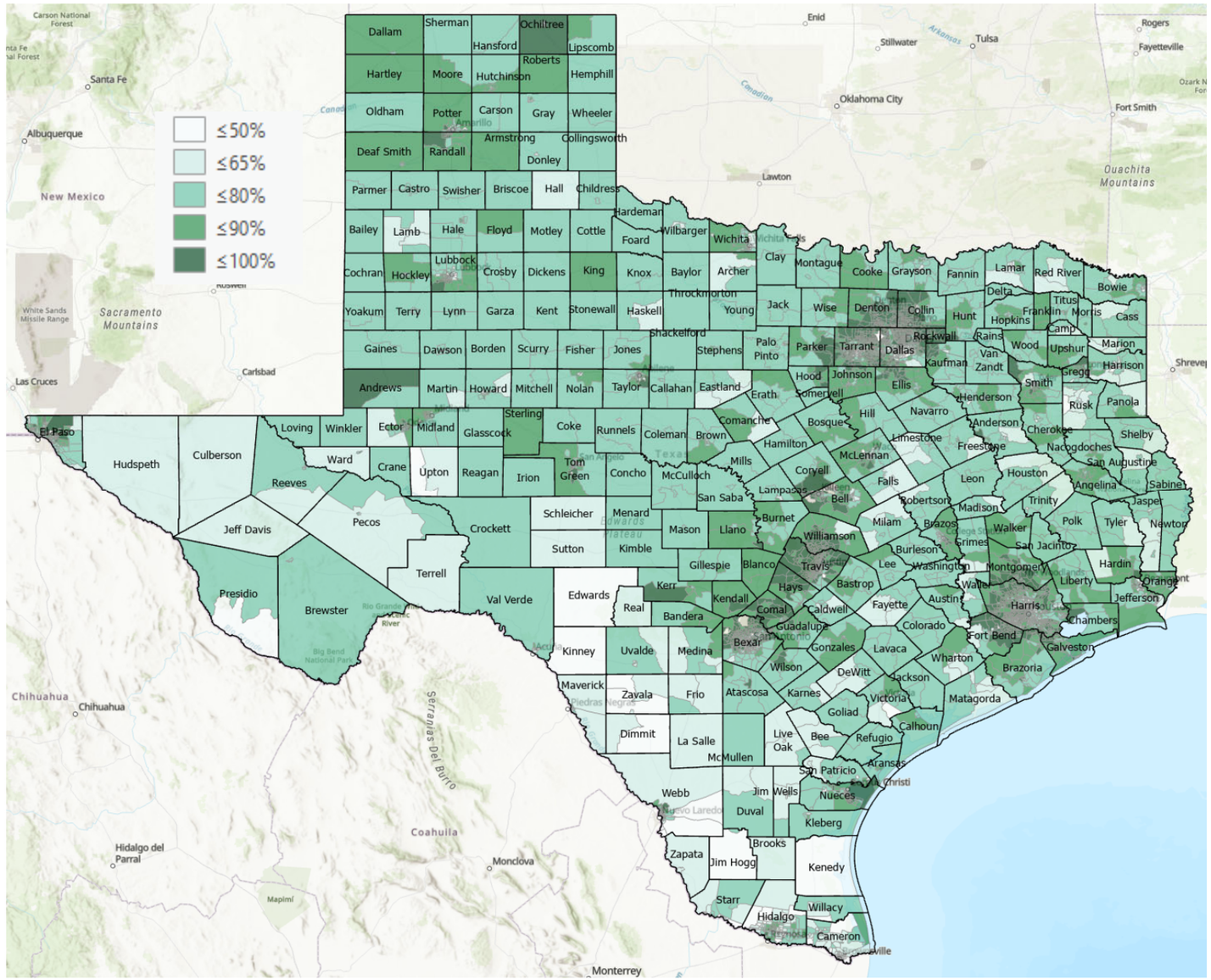

Percent of Households with Broadband Internet, Census Tracts, Texas, 2014-2019

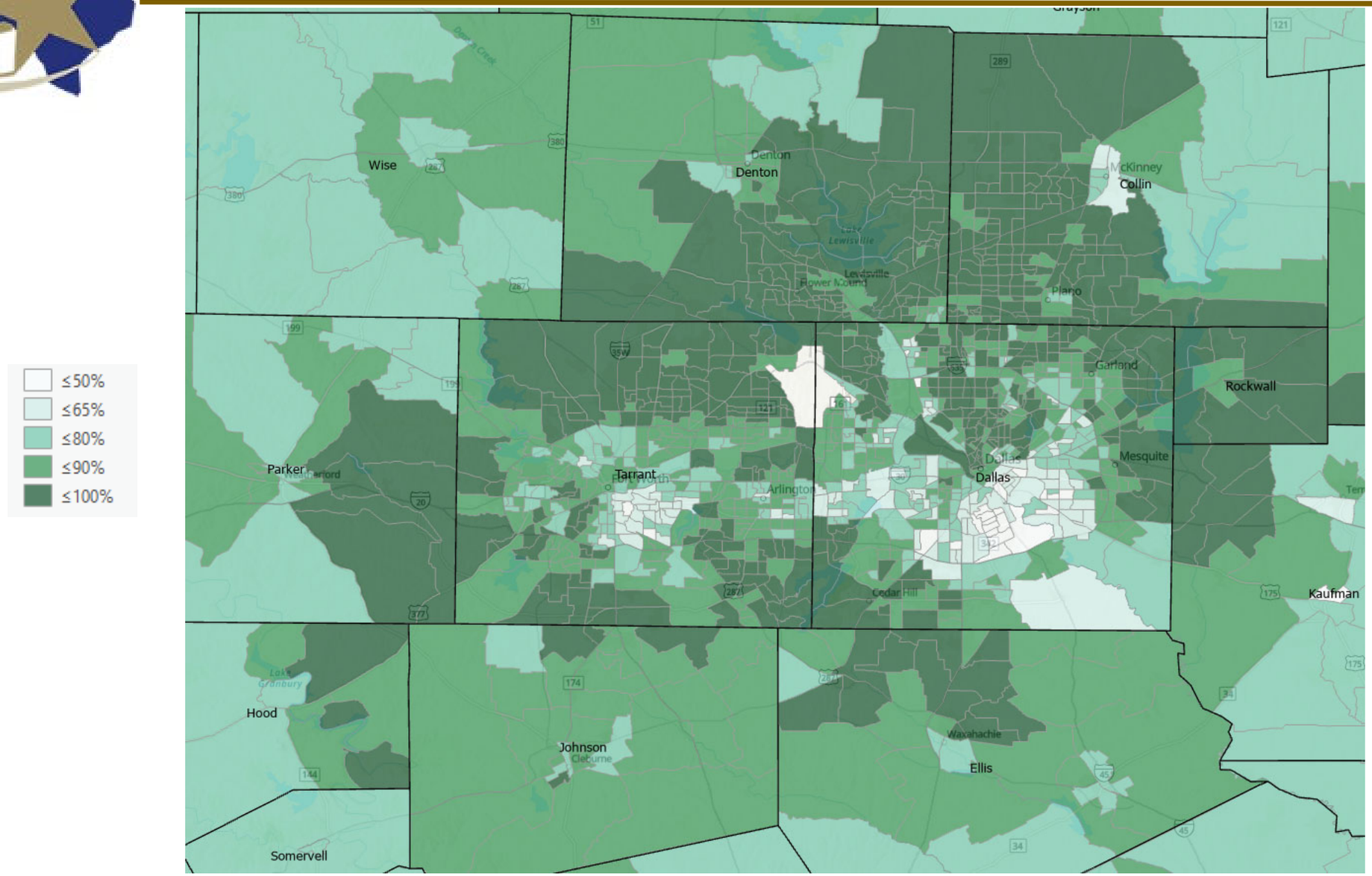

Source: U.S. Census Bureau, American Community Survey, 5-Year Sample 2014-2019

Projected Population, 2010-2050, Texas

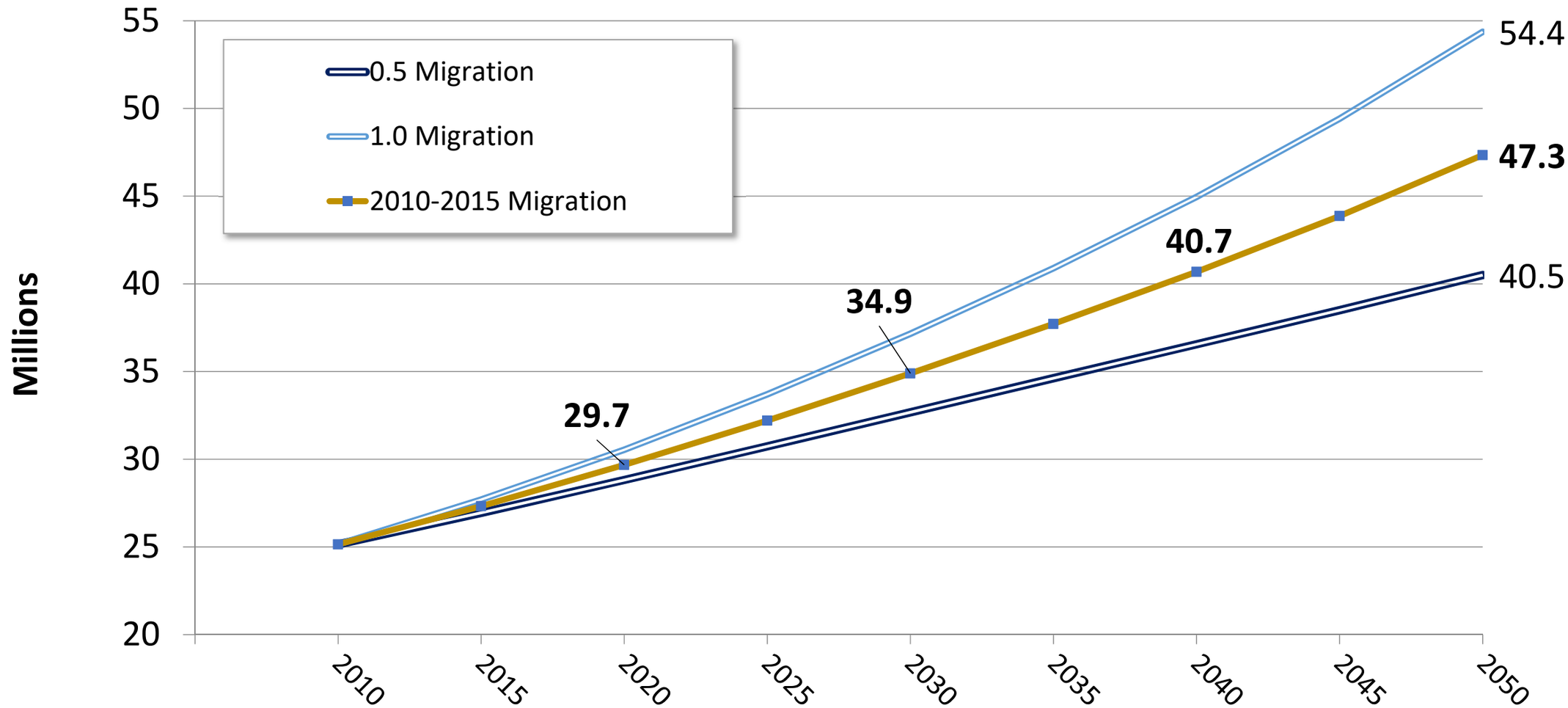

Source: Texas Demographic Center, 2014 and 2018 Population Projections

Projected Population Change, Texas Counties, 2020-2050

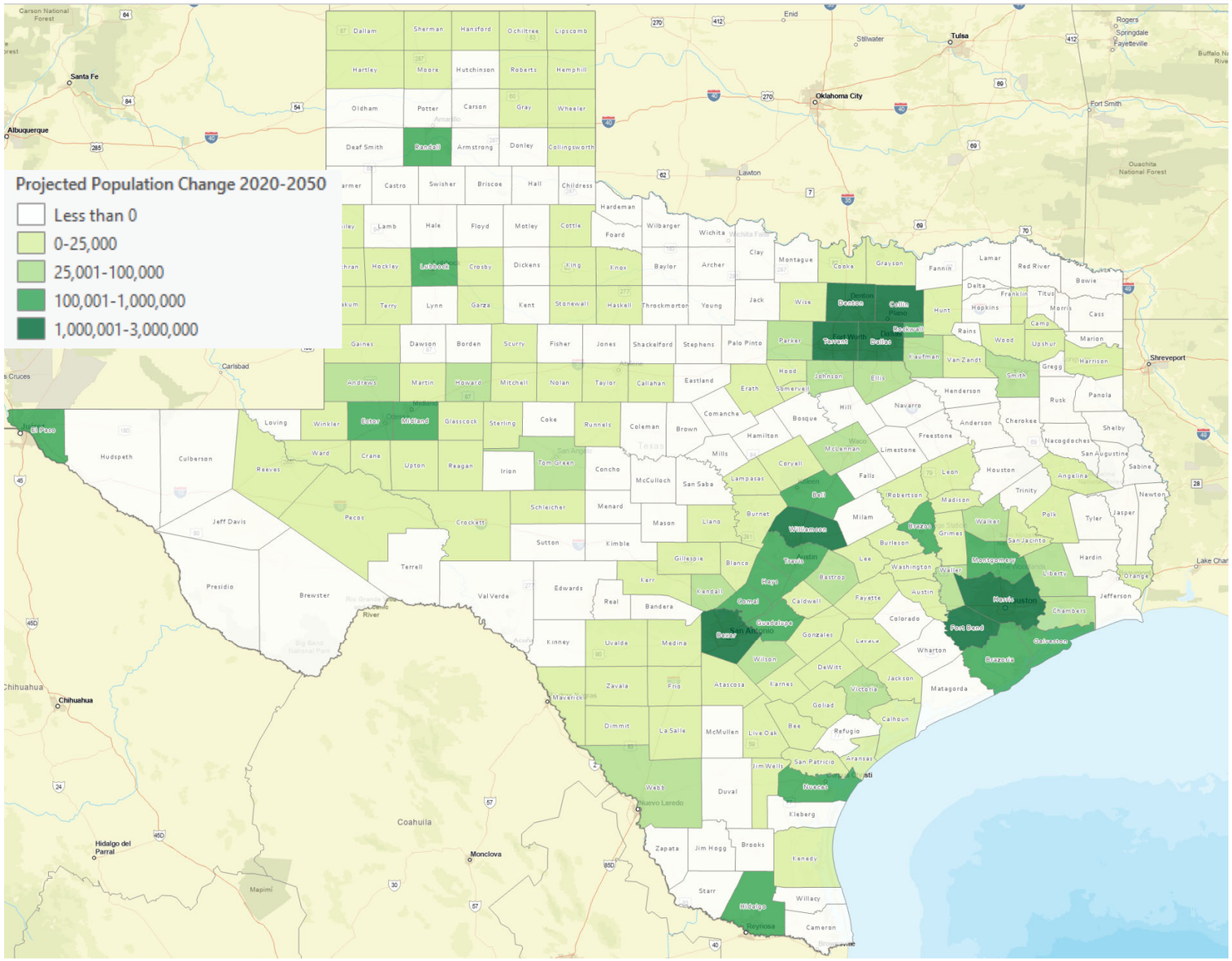

Source: Texas Demographic Center, 2018 Population Projections

Projected Percent Population Change, Texas Counties, 2020-2050

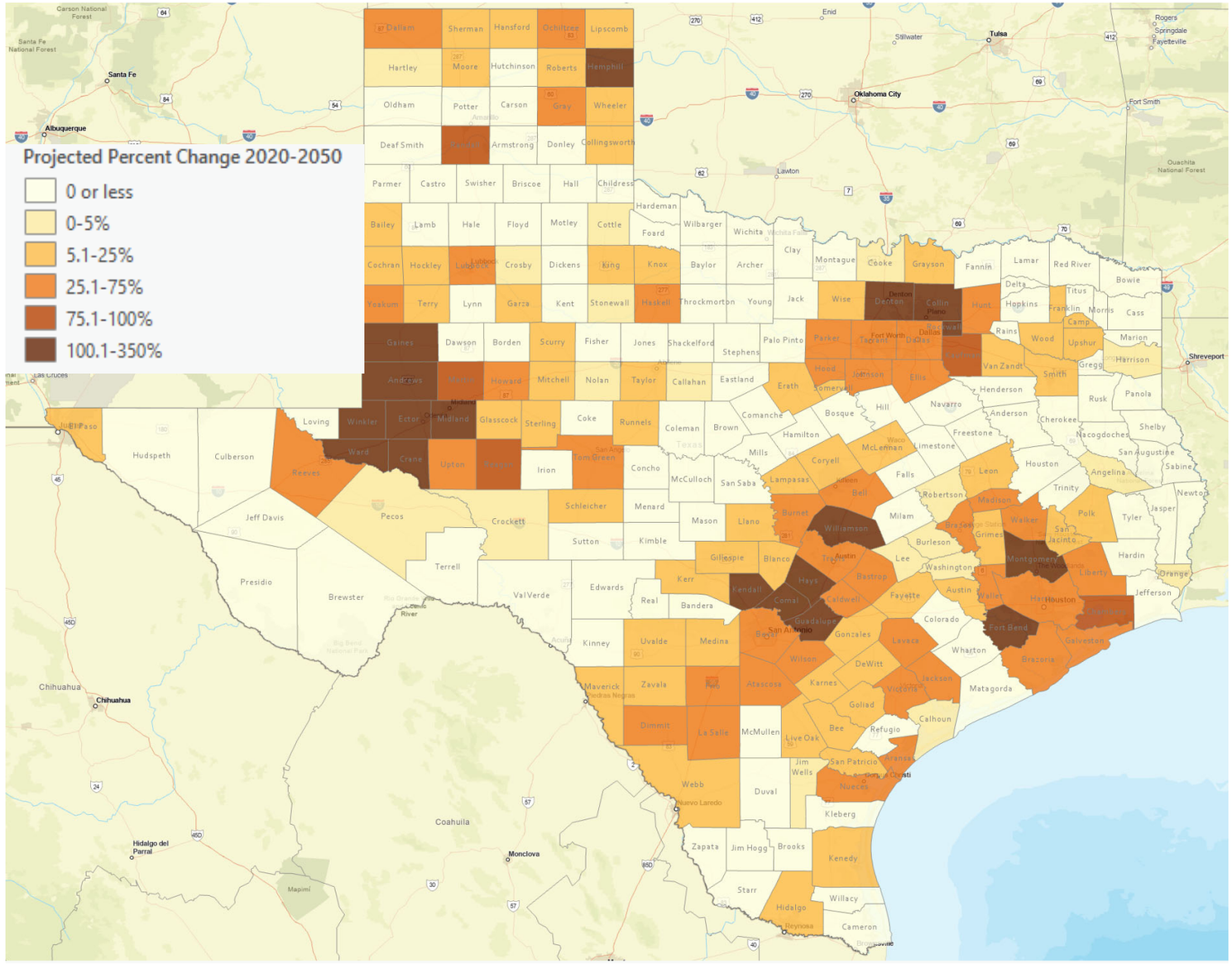

Source: Texas Demographic Center, 2018 Population Projections

Projected Population by Race and Ethnicity, Texas 2010-2050

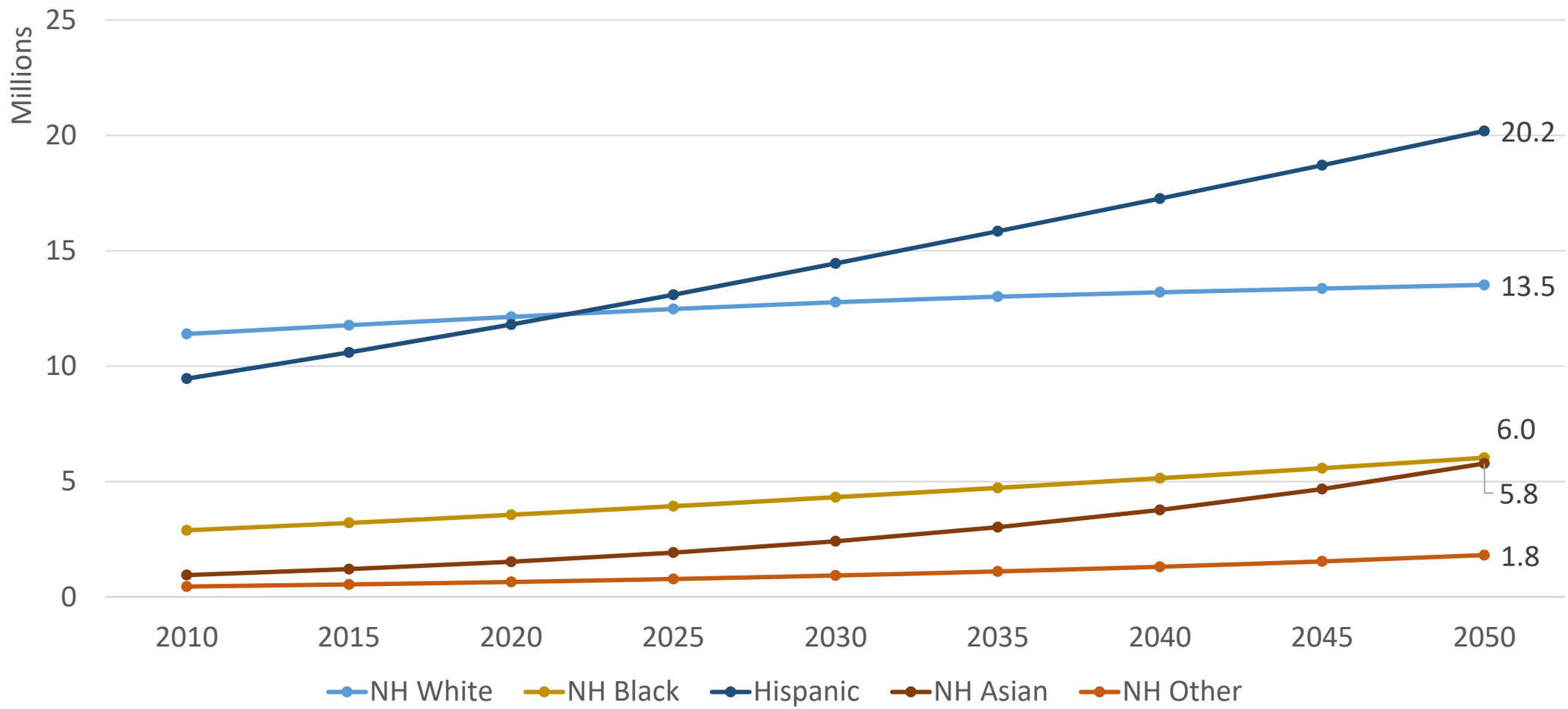

Source: Texas Demographic Center 2018 Population Projections

Projected Population Change and Percent of Total Change by Race/Ethnicity, Texas, 2010-2030

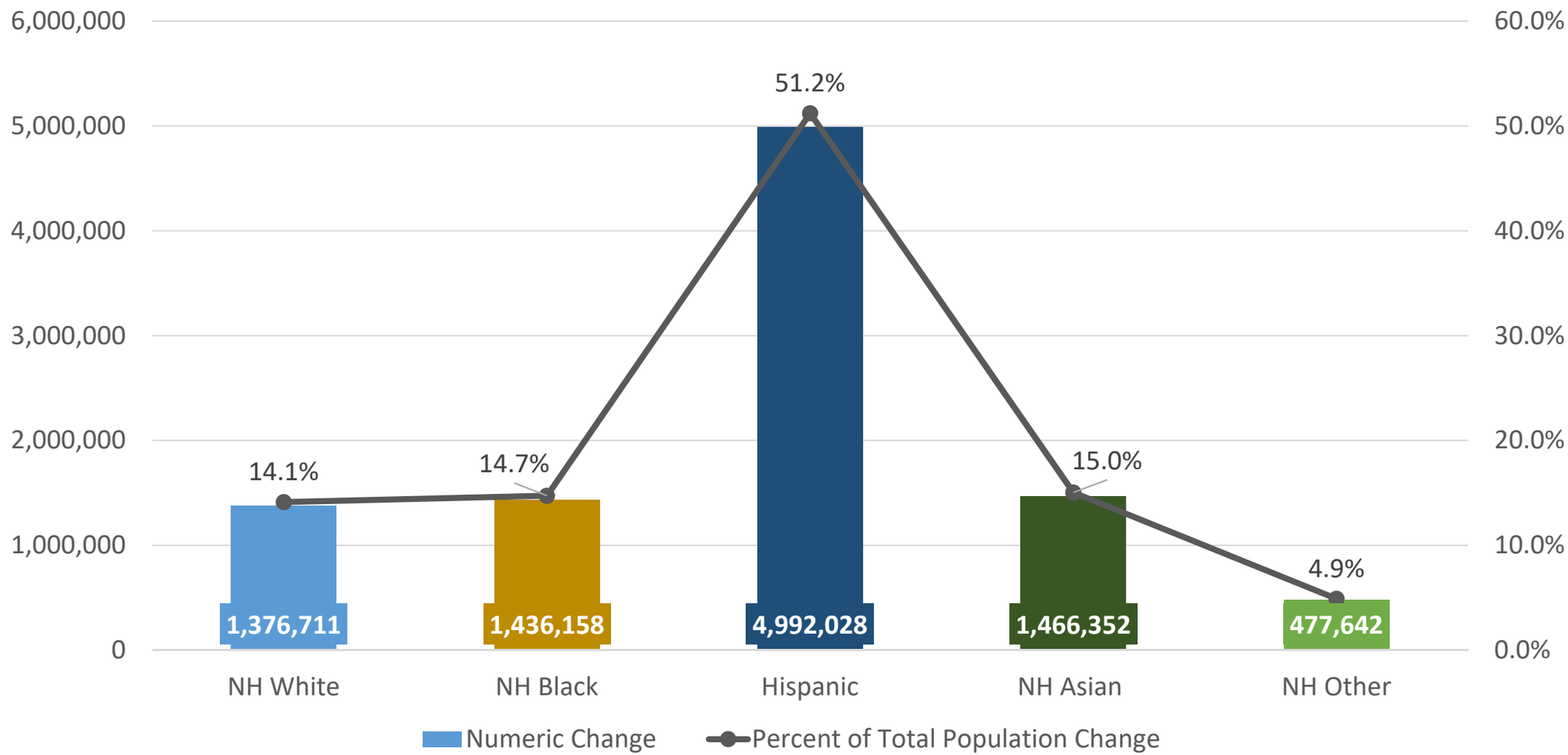

Source: Texas Demographic Center 2018 Population Projections

Lloyd Potter, PhD

(210) 458-6530

LloydPotter@UTSA.edu

Demographics.Texas.gov

@TexasDemography

TEXAS DEMOGRAPHIC CENTER