Texas Demographic Characteristics and Trends

Texas Fiscal Officers' Academy
Austin, Texas
February 28, 2022

TEXAS DEMOGRAPHIC CENTER

States with Most Population Growth, 2010 to 2020

	2010 Population	2020 Population	Numeric Change 2010-2020	Percent Change 2010-2020	Numeric Change 2020-21	
United States	308,745,538	331,449,281	22,703,743	7.4%	392,665	
Texas	**25,145,561**	**29,145,505**	**3,999,944**	**15.9%**	310,288	79% of U.S. Total
Florida	18,801,310	21,538,187	2,736,877	14.6%	211,196	
California	37,253,956	39,538,223	2,284,267	6.1%	-261,902	
Georgia	9,687,653	10,711,908	1,024,255	10.6%	73,766	
Washington	6,724,540	7,705,281	980,741	14.6%	19,907	
North Carolina	9,535,483	10,439,388	903,905	9.5%	93,985	
New York	19,378,102	20,201,249	823,147	4.2%	-319,020	
Arizona	6,392,017	7,151,502	759,485	11.9%	98,330	
Colorado	5,029,196	5,773,714	744,518	14.8%	27,761	
Virginia	8,001,024	8,631,393	630,369	7.9%	10,230	
Tennessee	6,346,105	6,910,840	564,735	8.9%	55,099	
Utah	2,763,885	3,271,616	507,731	18.4%	56,291	

SOURCE: U.S. Census Bureau. 2010 and 2020 Census Count and 2021 Population Estimates

Census 2020 Population, Texas Counties

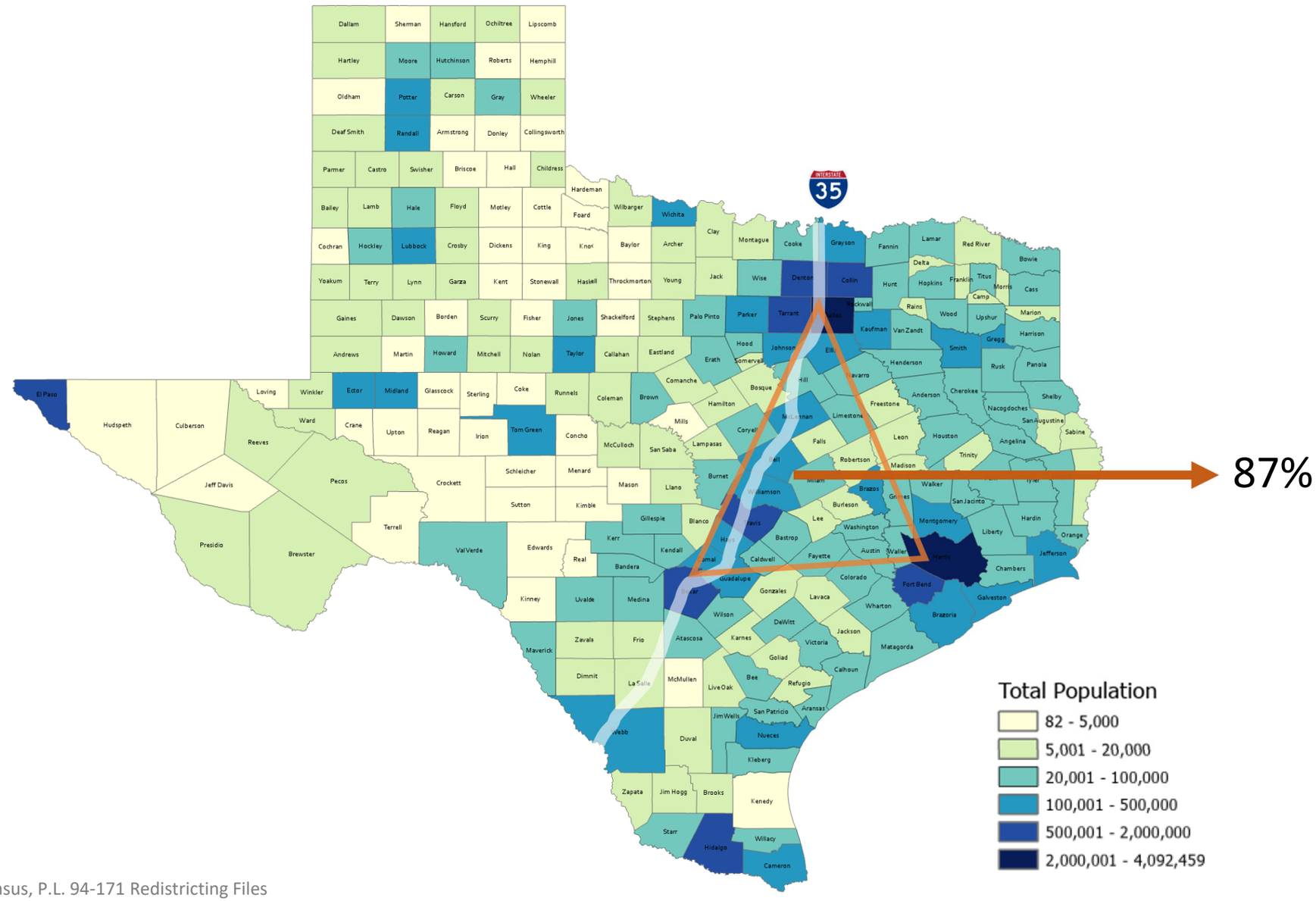

SOURCE: US Census Bureau, 2020 Census, P.L. 94-171 Redistricting Files

Top Counties for Numeric Growth in Texas, 2010-2020

County	US Rank	2020 Population Estimate	Population Change 2010-2020	Percent of Change from Natural Increase	Percent of Change from International Migration	Percent of Change from Domestic Migration
Harris	2	4,738,253	645,144	68.6%	44.1%	-12.7%
Bexar	5	2,026,823	312,042	46.1%	14.1%	39.9%
Tarrant	6	2,123,347	312,002	50.1%	19.7%	30.1%
Collin	8	1,072,069	291,175	23.8%	16.8%	59.4%
Travis	9	1,300,503	276,189	38.4%	19.6%	42.0%
Dallas	11	2,635,888	267,732	88.4%	44.2%	-32.6%
Denton	13	919,324	257,709	24.8%	8.9%	66.3%
Fort Bend	14	839,706	255,074	24.1%	19.1%	56.8%
Williamson	20	617,855	195,084	20.4%	5.6%	74.0%
Montgomery	23	626,351	170,611	20.4%	7.7%	71.9%

Source: US Census Bureau, 2020 Evaluation Population Estimates

Top Counties for Percent Growth in Texas, 2010-2020*

County	US Rank	2020 Population Estimate	Population Change 2010-2020	Percent Population Change 2010-2020	Percent of Population Change from Natural Increase	Percent of Population Change from International Migration	Percent of Population Change from Domestic Migration
Hays	1	241,365	84,387	53.7%	16.7%	3.6%	79.7%
Comal	2	164,812	56,287	51.9%	5.9%	1.8%	92.3%
Williamson	6	617,855	195,084	46.2%	20.4%	5.6%	74.0%
Fort Bend	7	839,706	255,074	43.6%	24.1%	19.1%	56.8%
Rockwall	11	109,888	31,490	40.2%	14.9%	3.4%	81.7%
Denton	13	919,324	257,709	38.9%	24.8%	8.9%	66.3%
Kaufman	15	143,198	39,846	38.6%	17.3%	1.4%	81.2%
Montgomery	16	626,351	170,611	37.4%	20.4%	7.7%	71.9%
Collin	17	1,072,069	291,175	37.2%	23.8%	16.8%	59.4%
Waller	22	57,452	14,133	32.7%	22.7%	2.9%	74.4%
Midland	29	177,863	40,976	29.9%	42.6%	9.0%	48.3%
Guadalupe	31	170,608	39,086	29.7%	19.9%	2.1%	78.0%
Ellis	35	191,760	42,111	28.1%	21.8%	2.1%	76.1%

Source: US Census Bureau, 2020 Evaluation Population Estimates *Among counties with populations of 50,000 or more in 2020

Numeric Change, Texas Counties, 2010-2020

143 counties lost population

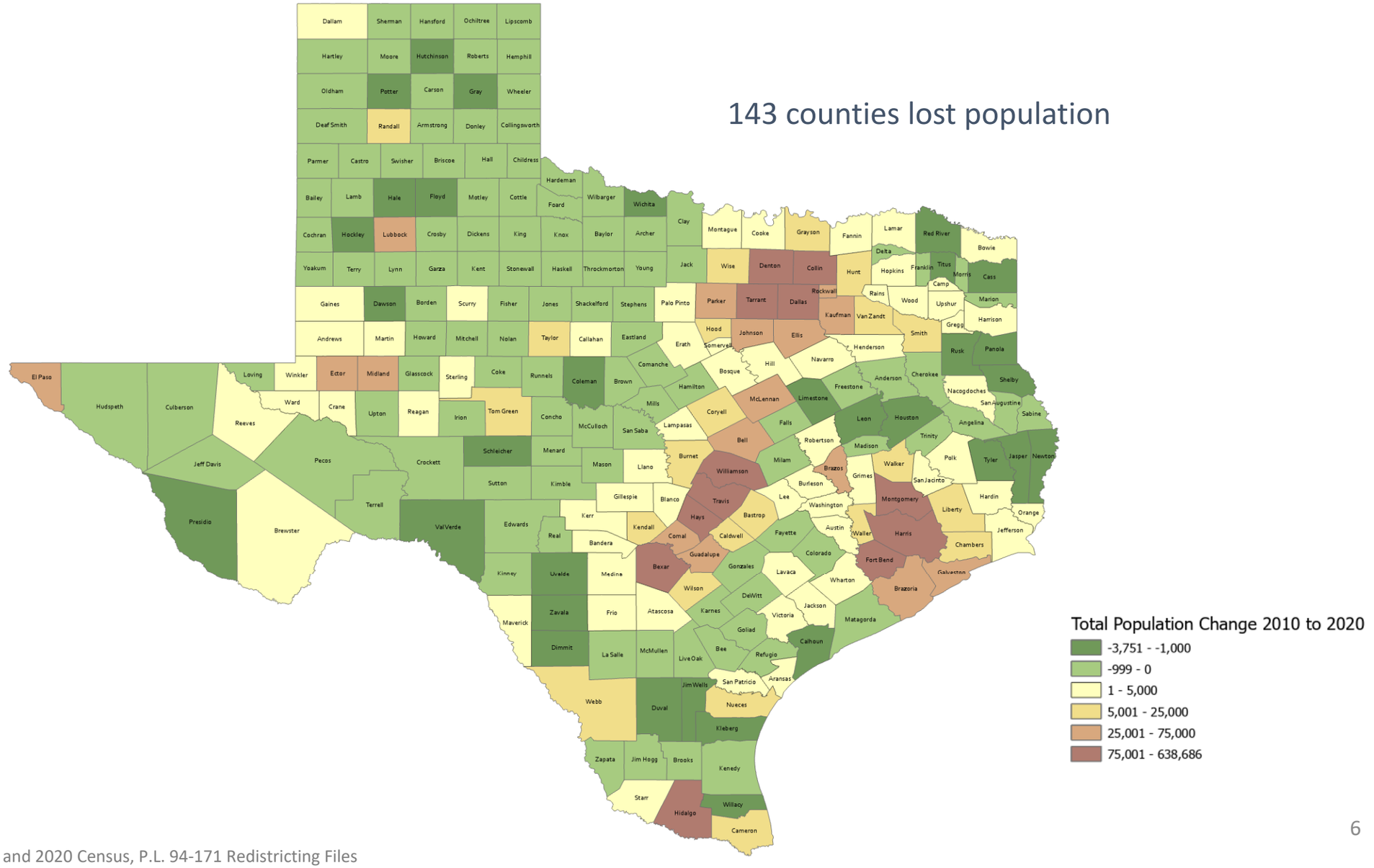

SOURCE: US Census Bureau, 2010 and 2020 Census, P.L. 94-171 Redistricting Files

Racial/Ethnic Contributions to Texas Population Growth, 2010-2020

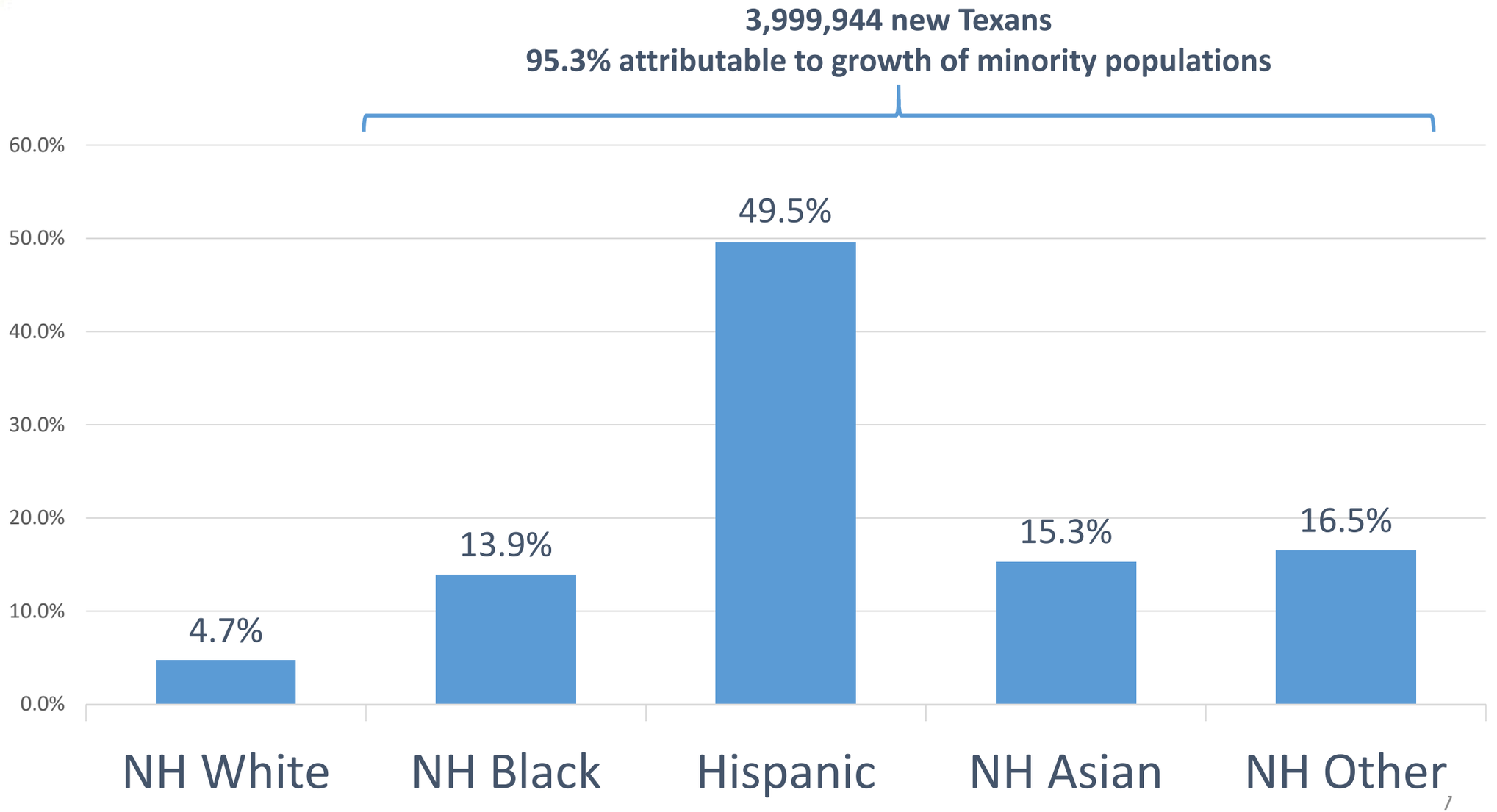

Source: US Census Bureau, 2010 and 2020 Census, P.L. 94-171 Redistricting Files

Difference in Population Density per Square Mile (2020-2010), Texas Counties

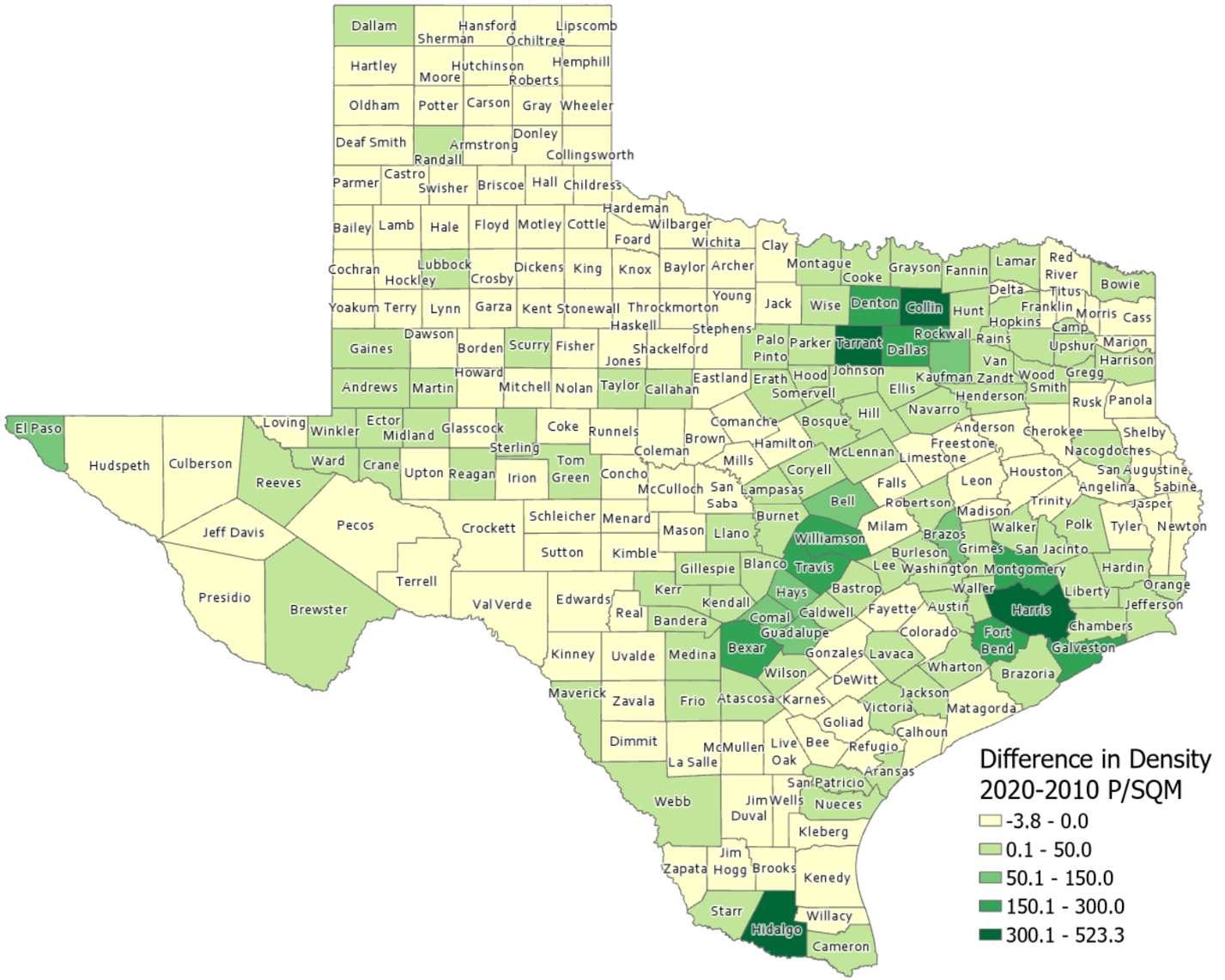

SOURCE: US Census Bureau, 2010 and 2020 Census, P.L. 94-171 Redistricting Files

Total Fertility Rate for Select States, 2008-2018

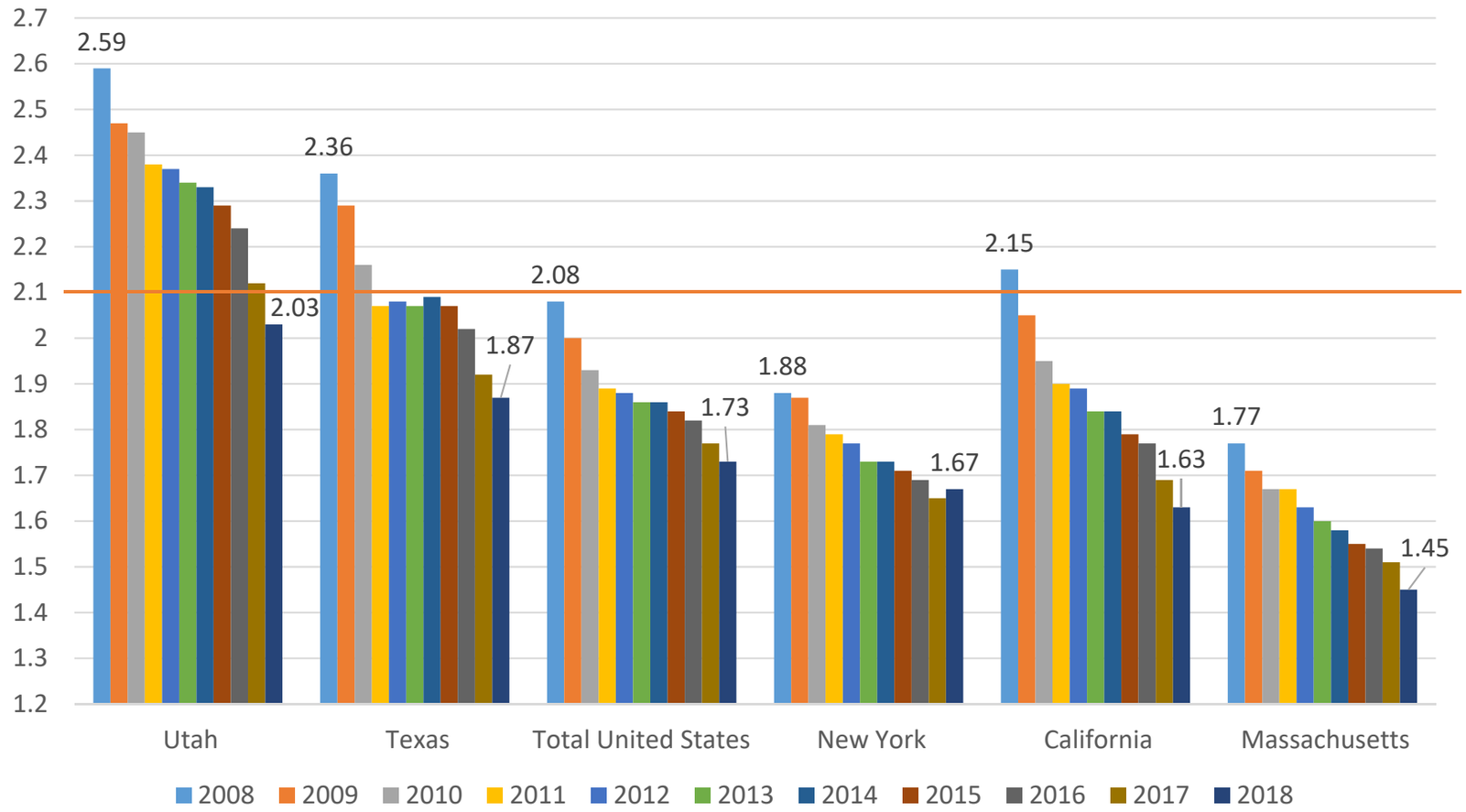

Texas Birth Rates, 2007-2019

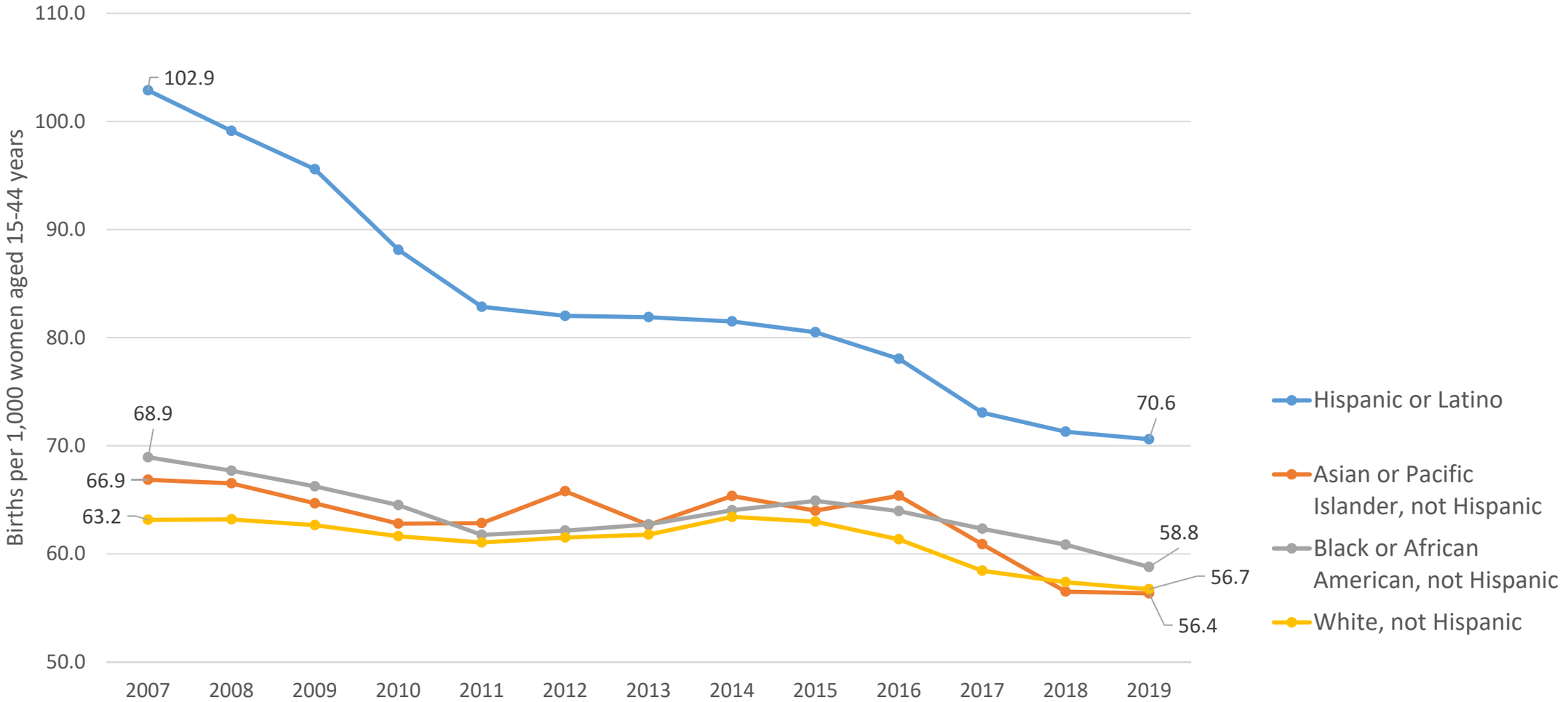

SOURCE: Centers for Disease Control and Prevention, National Center for Health Statistics.

Generational Population Pyramids, Texas, 2010 and 2020

2010

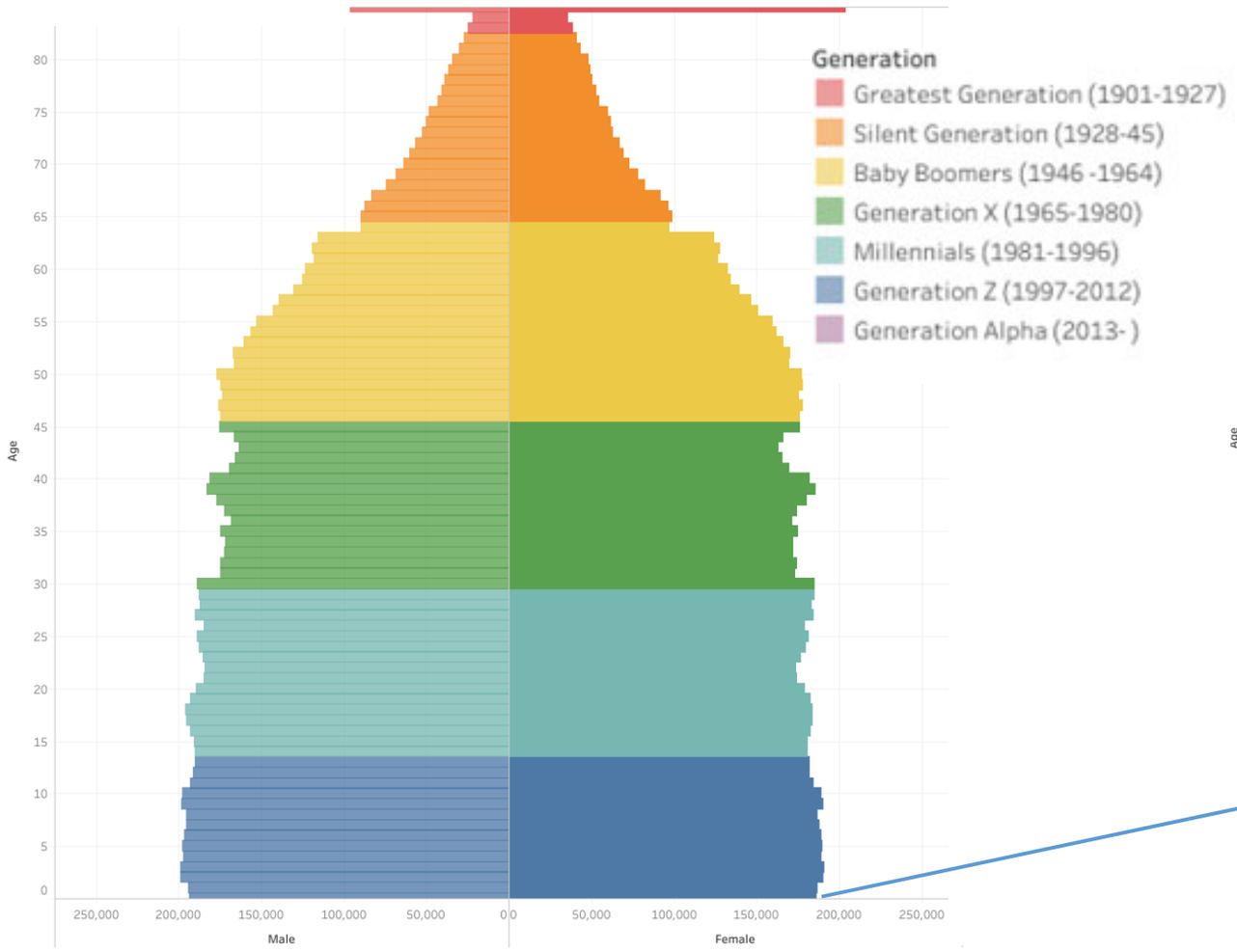

2020

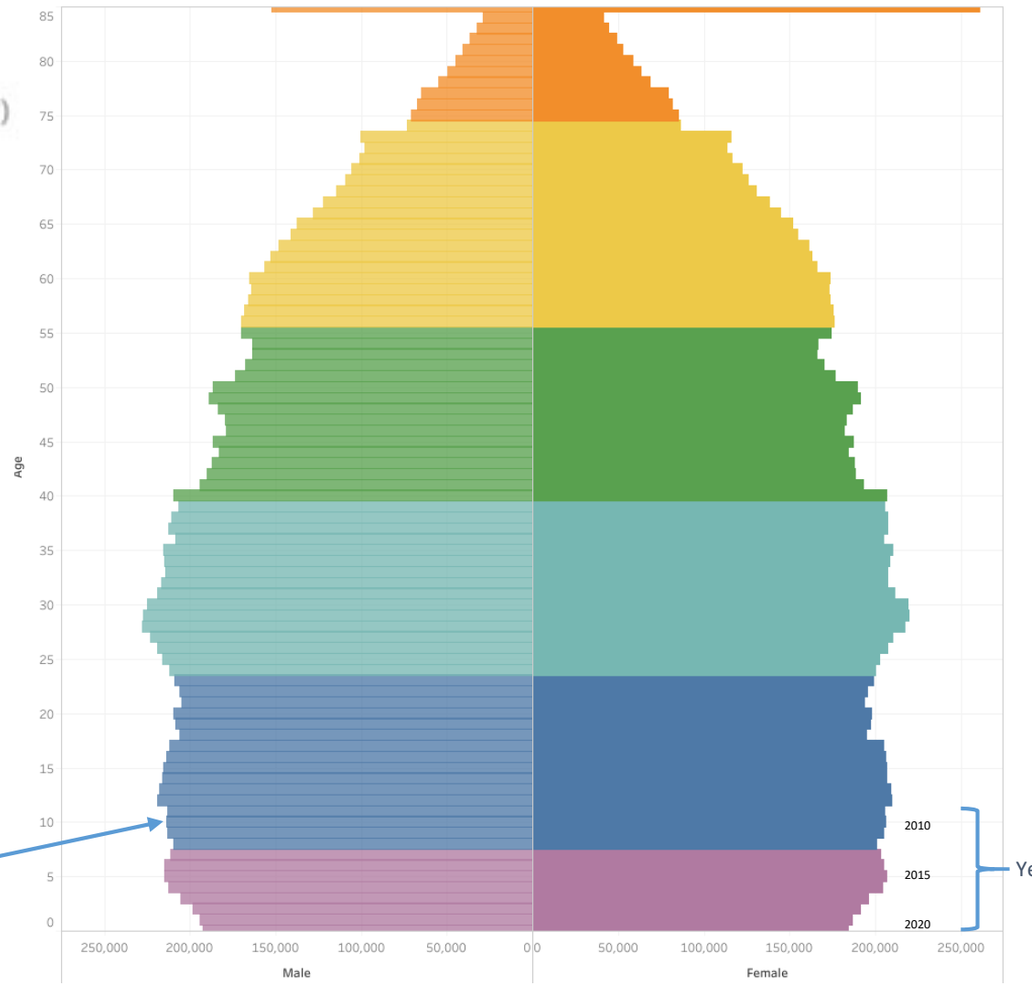

SOURCE: U.S. Census Bureau. 2010 and 2020 Vintage Population Estimates

Estimated Domestic and International Migration for Texas, 2011-2021

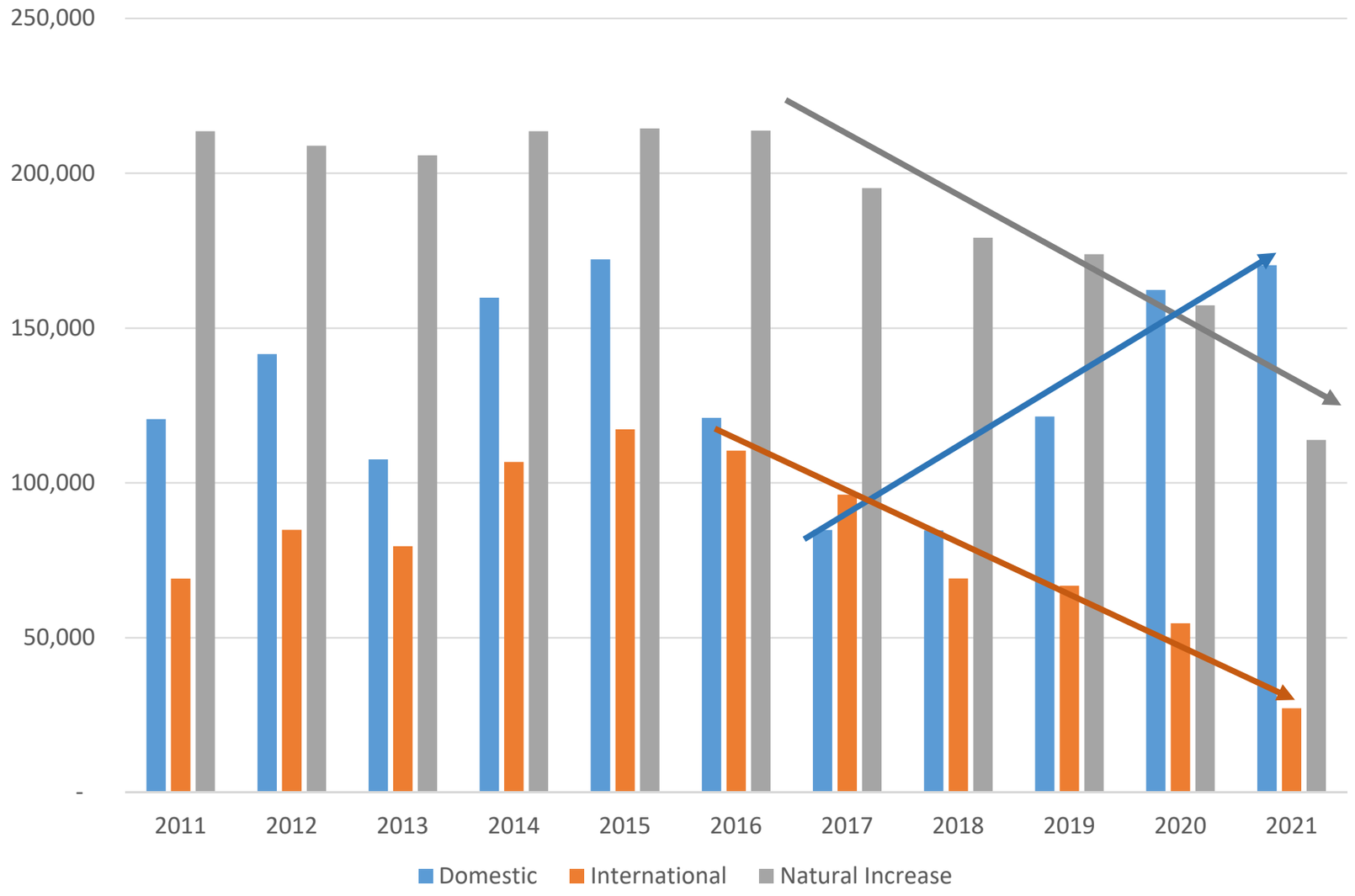

SOURCE: U.S. Census Bureau. 2020 Evaluation Population Estimates and 2021 Vintage Population Estimates

Estimated Components of Population Change for Texas, 2010-2020 and 2020-2021

2010 to 2020

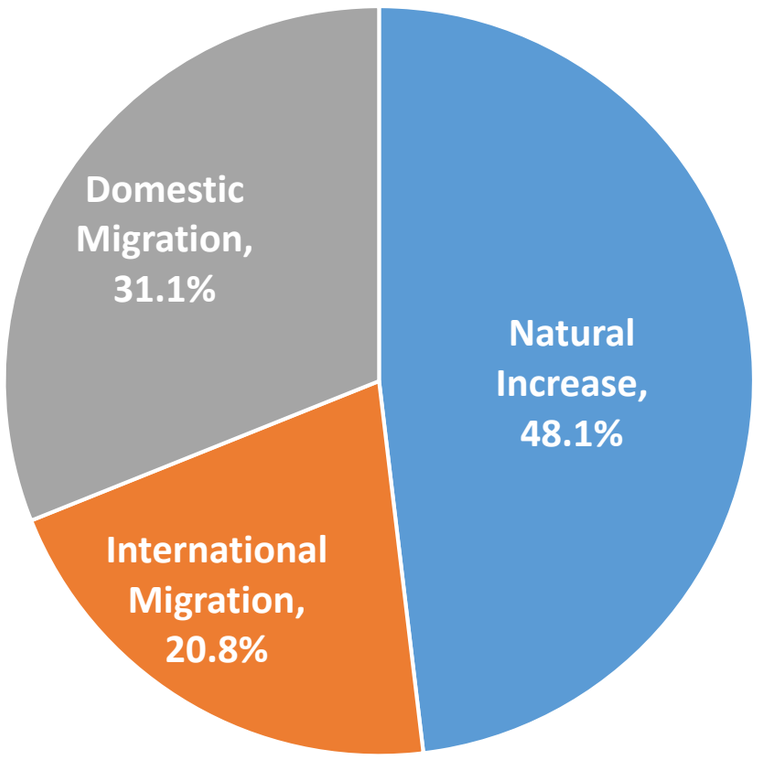

2020 to 2021

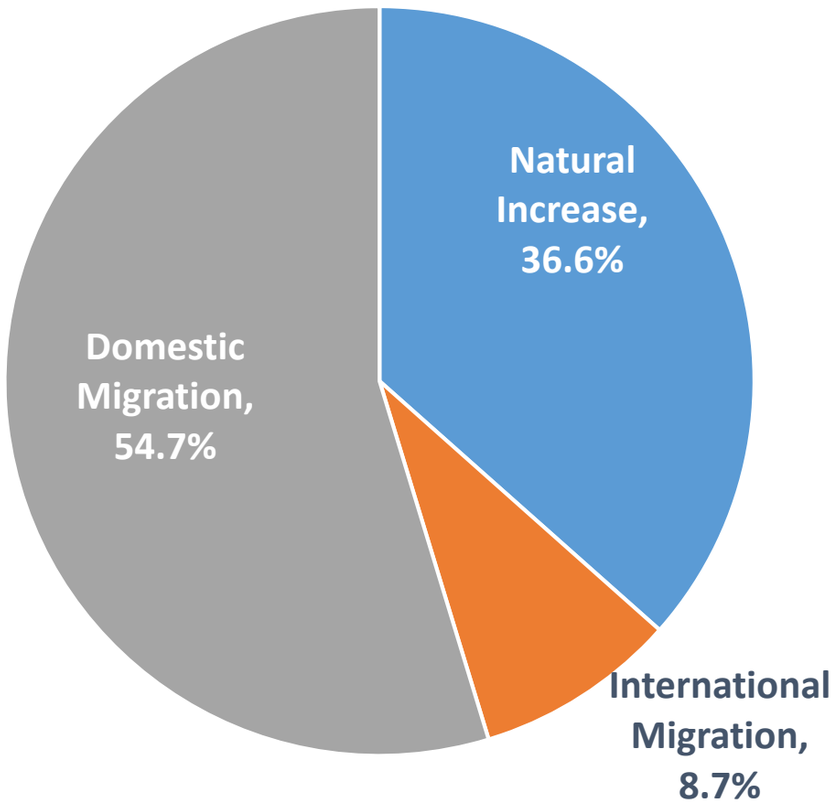

SOURCE: U.S. Census Bureau. 2020 Evaluation Population Estimates and 2021 Vintage Population Estimates

Estimated International Migrants, Texas Counties, 2010-2020

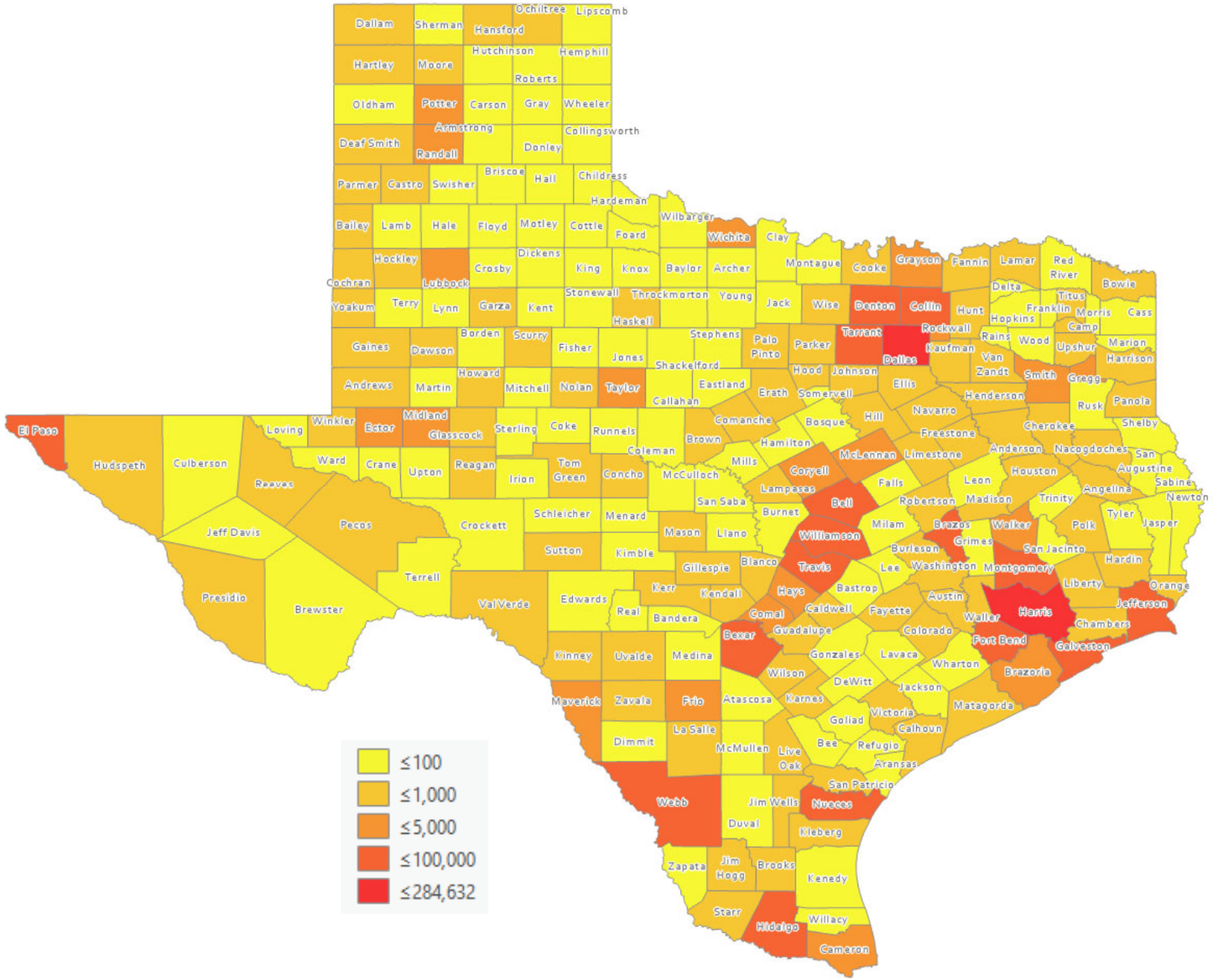

Source: US Census Bureau, 2020 Population Estimates

Estimated Population Change from Domestic Migration, Texas Counties, 2010-2020

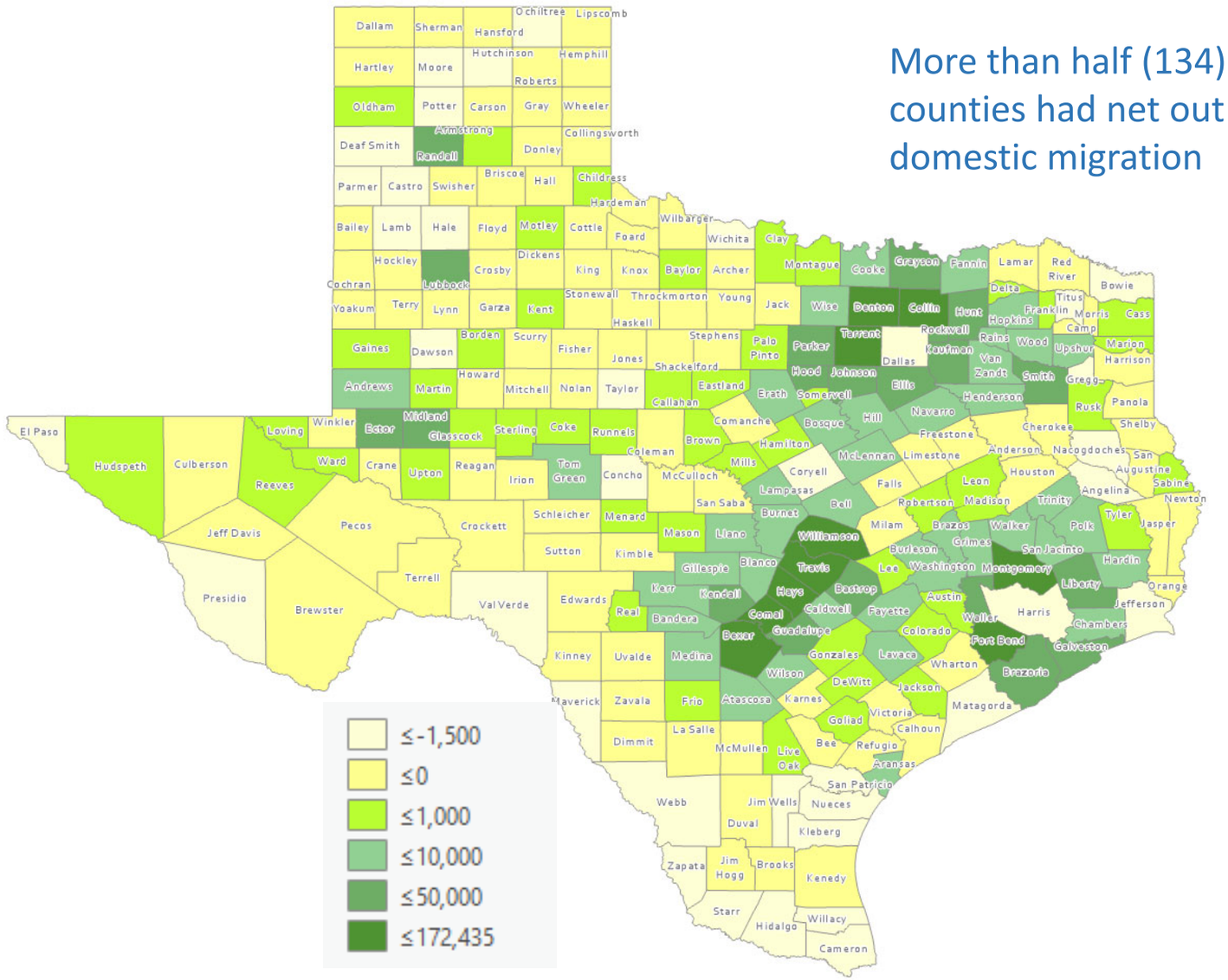

More than half (134) of counties had net out domestic migration

Source: US Census Bureau, 2020 Population Estimates

Estimated Net Domestic Migrants Between Texas and Other States, 2010-2019

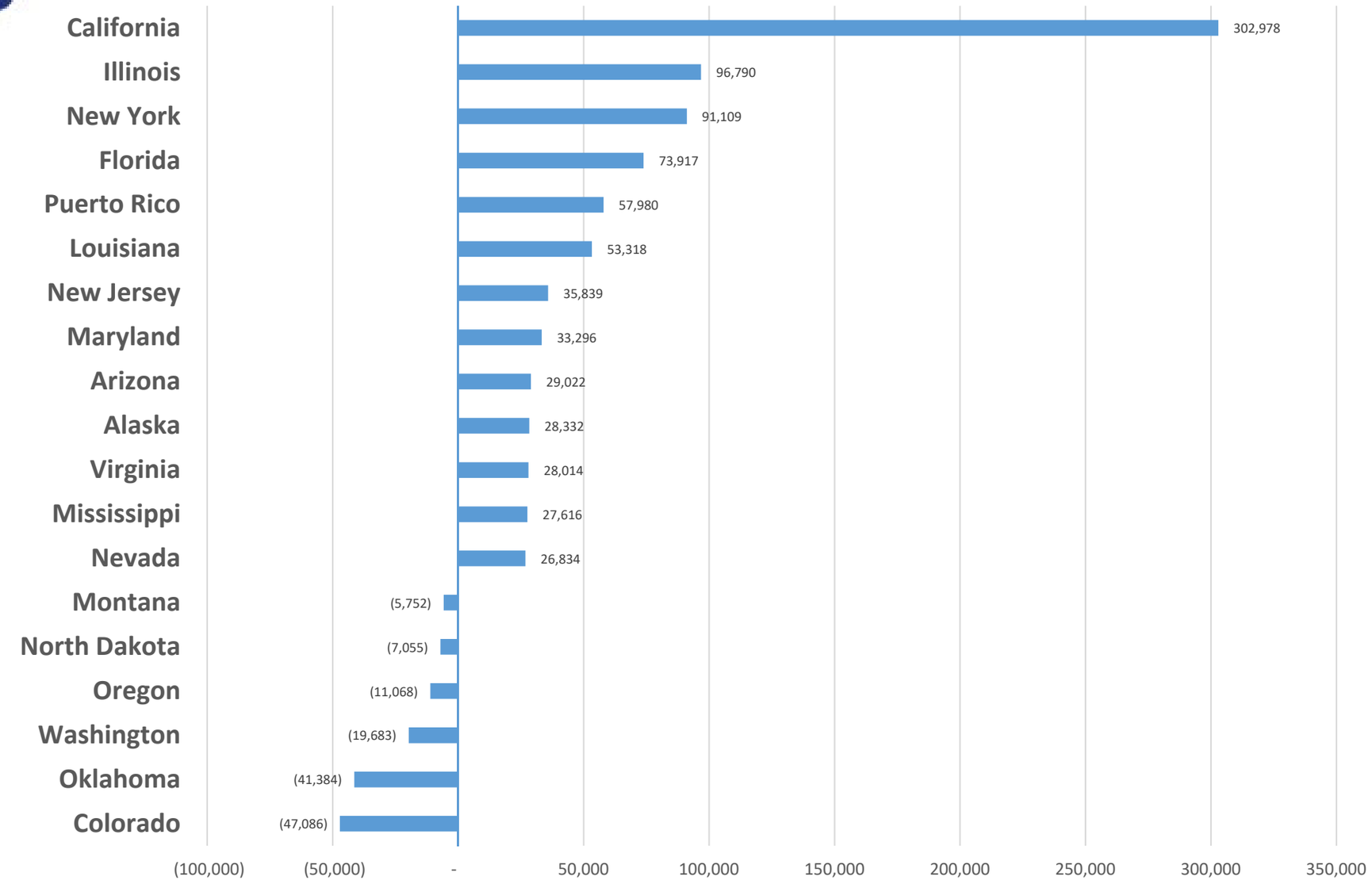

Source: U.S. Census Bureau, State-to-State Migration Flows, 2010-2019

Percent Distribution by Race/Ethnicity of Texas Residents (Non-Migrants), and Net-Migrants (domestic) Aged 25 Years and Over, Texas, 2015-2019

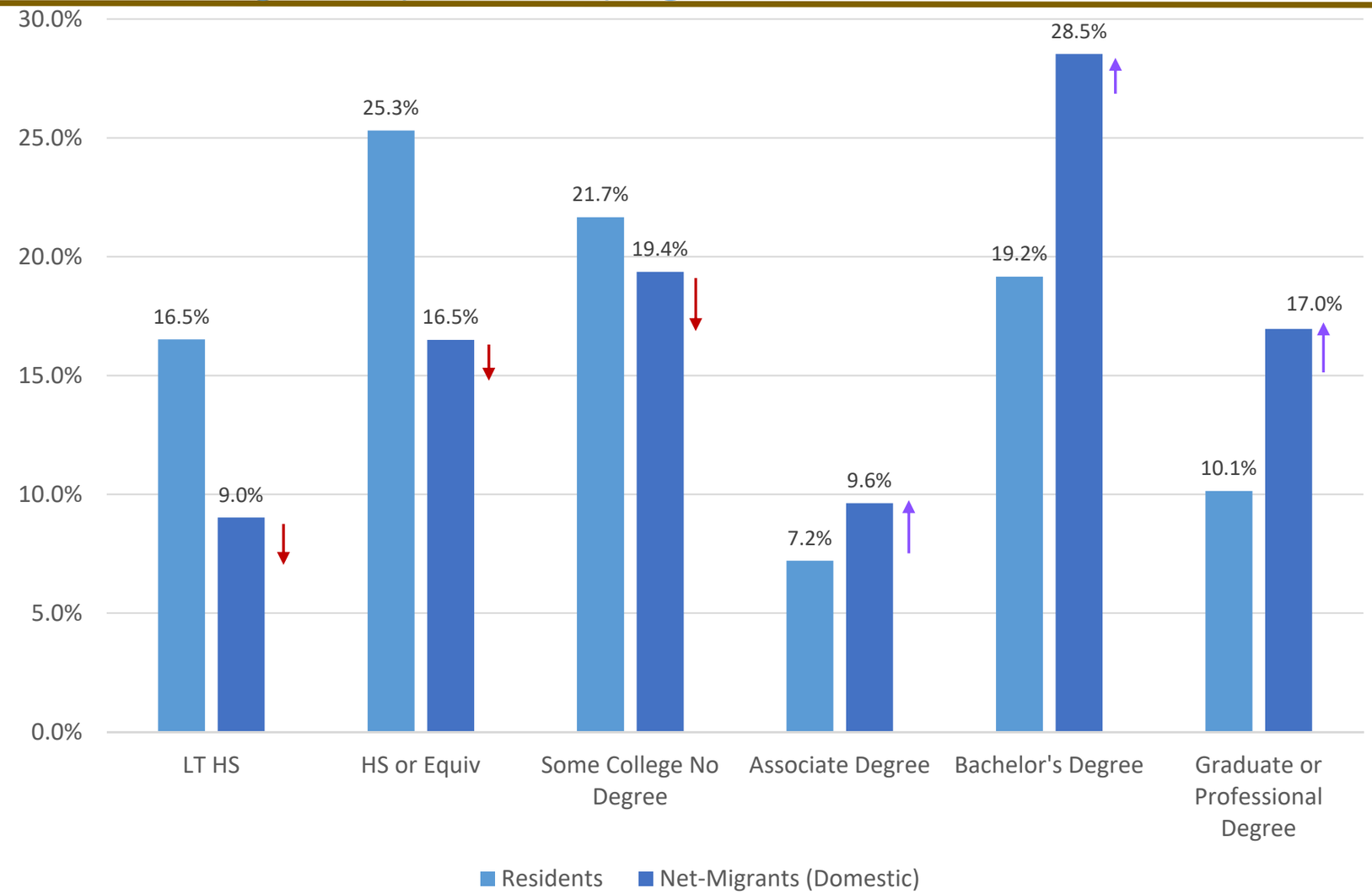

SOURCE: US Census Bureau, American Community Survey, PUMS, 5-Year Sample, 2015-2019

Percent Distribution by Occupation of Texas Residents (Non-Migrants) and Net-In Domestic Migrants Aged 25 Years and Over, Texas, 2006-2019

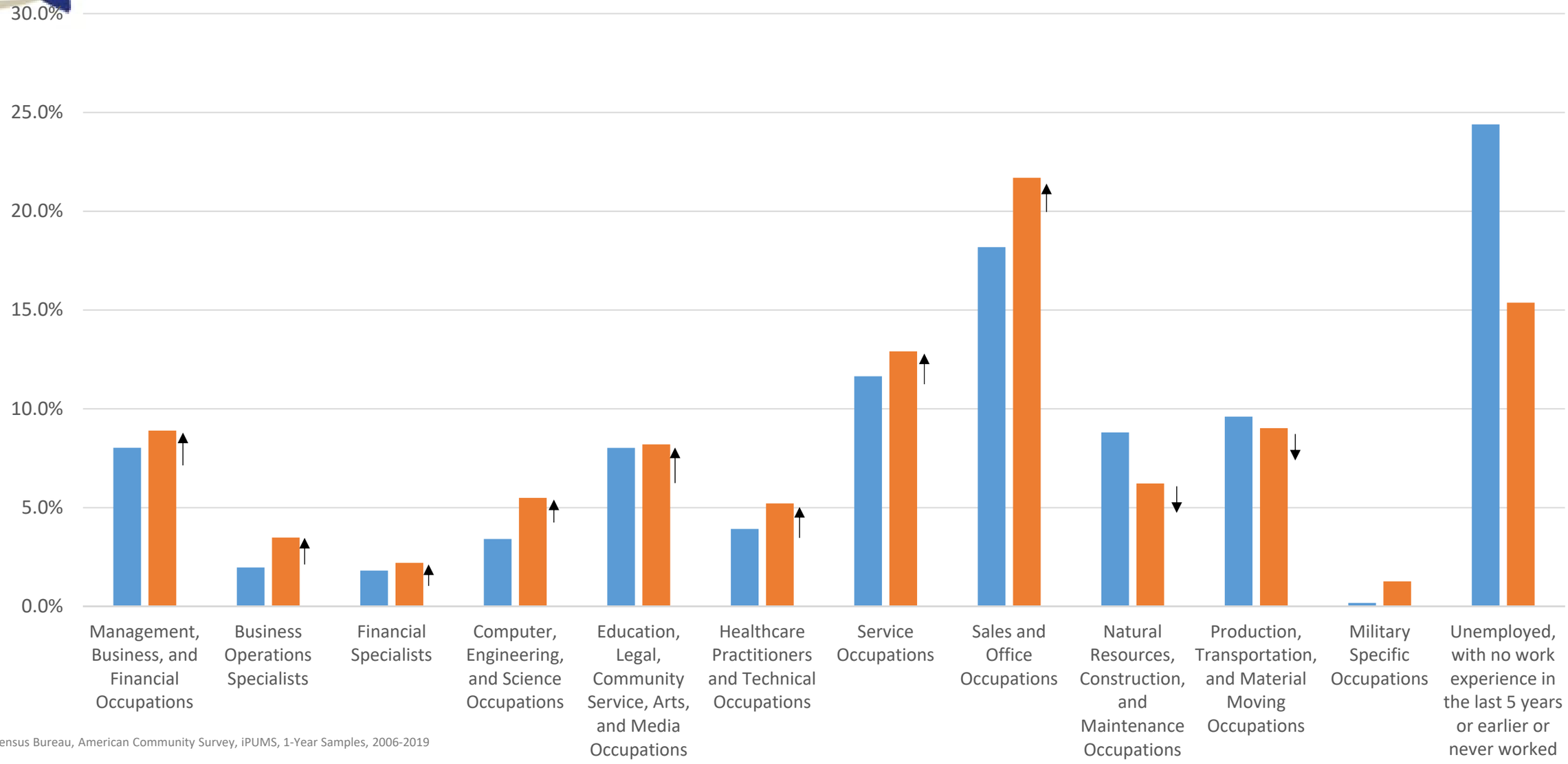

SOURCE: US Census Bureau, American Community Survey, iPUMS, 1-Year Samples, 2006-2019

Percent of Civilian Labor Force by Occupation, Texas, 2007, 2017 and 2017-2017 Change

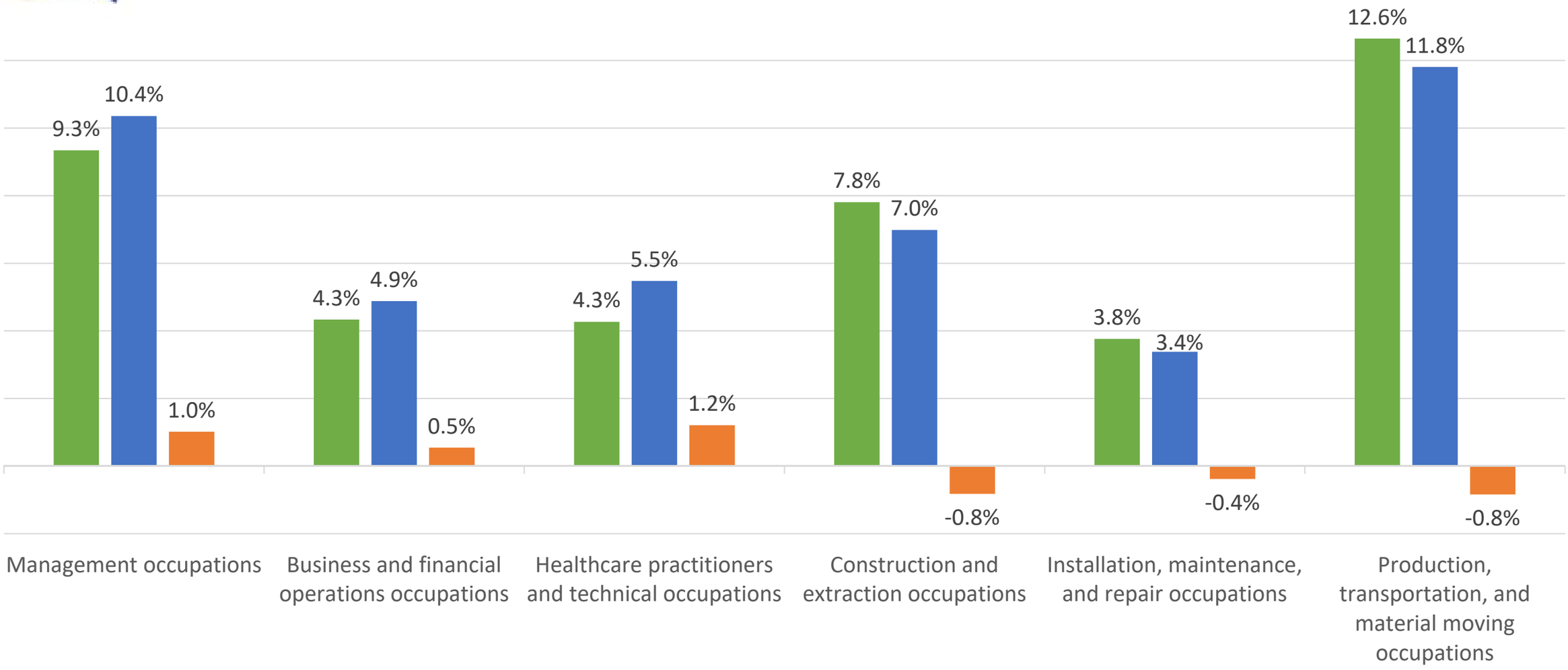

Source: US Census Bureau, American Community Survey, 1-Year Sample, 2007, 2017

Educational Attainment of Persons Age 25 Years and Older by Race/Ethnicity, Texas, 2019

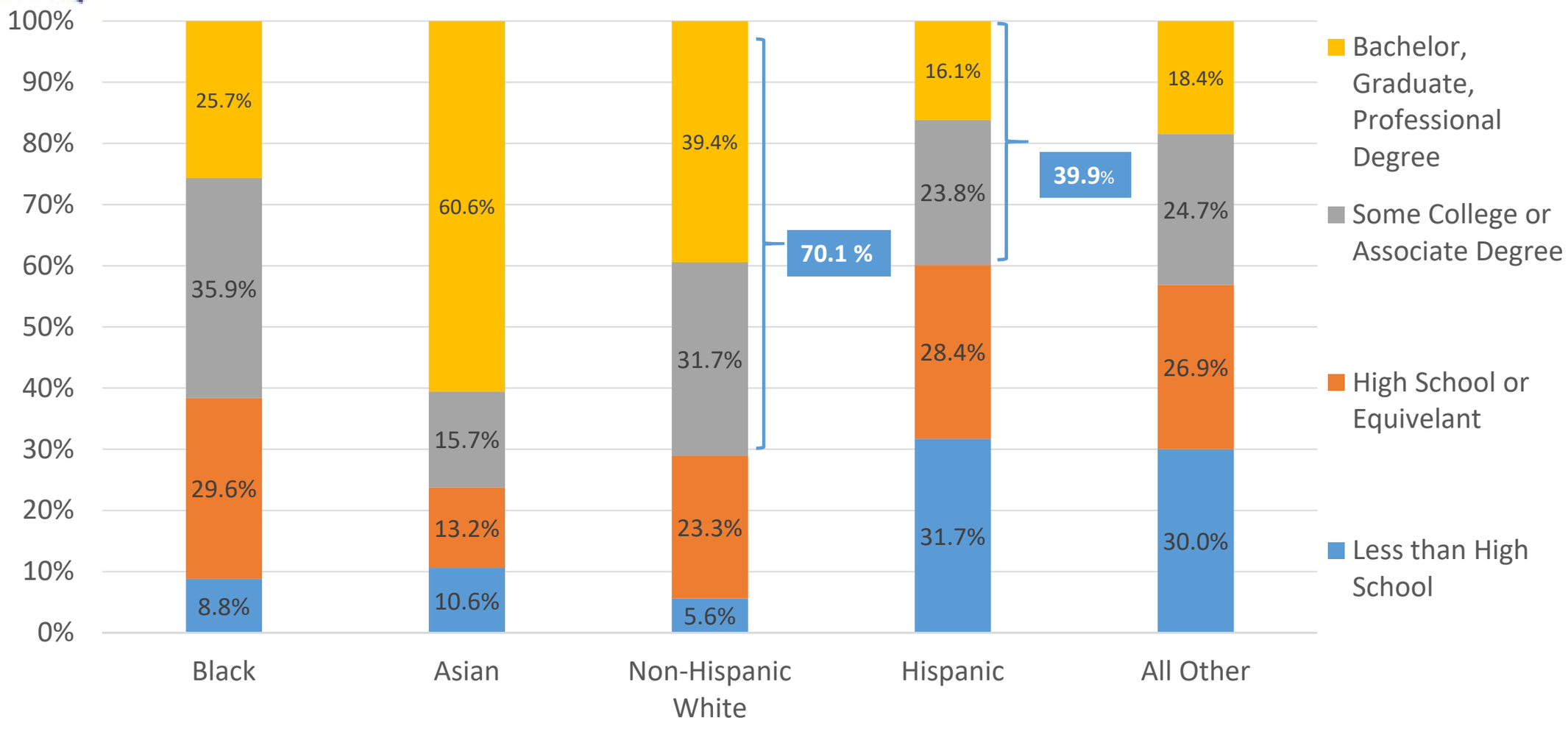

Source: US Census Bureau, American Community Survey, 1-Year Sample, 2019

Percent of the Population Aged-25 Years and Older with a Bachelor's Degree or Higher by Race/Ethnicity, Texas, 2007 and 2019

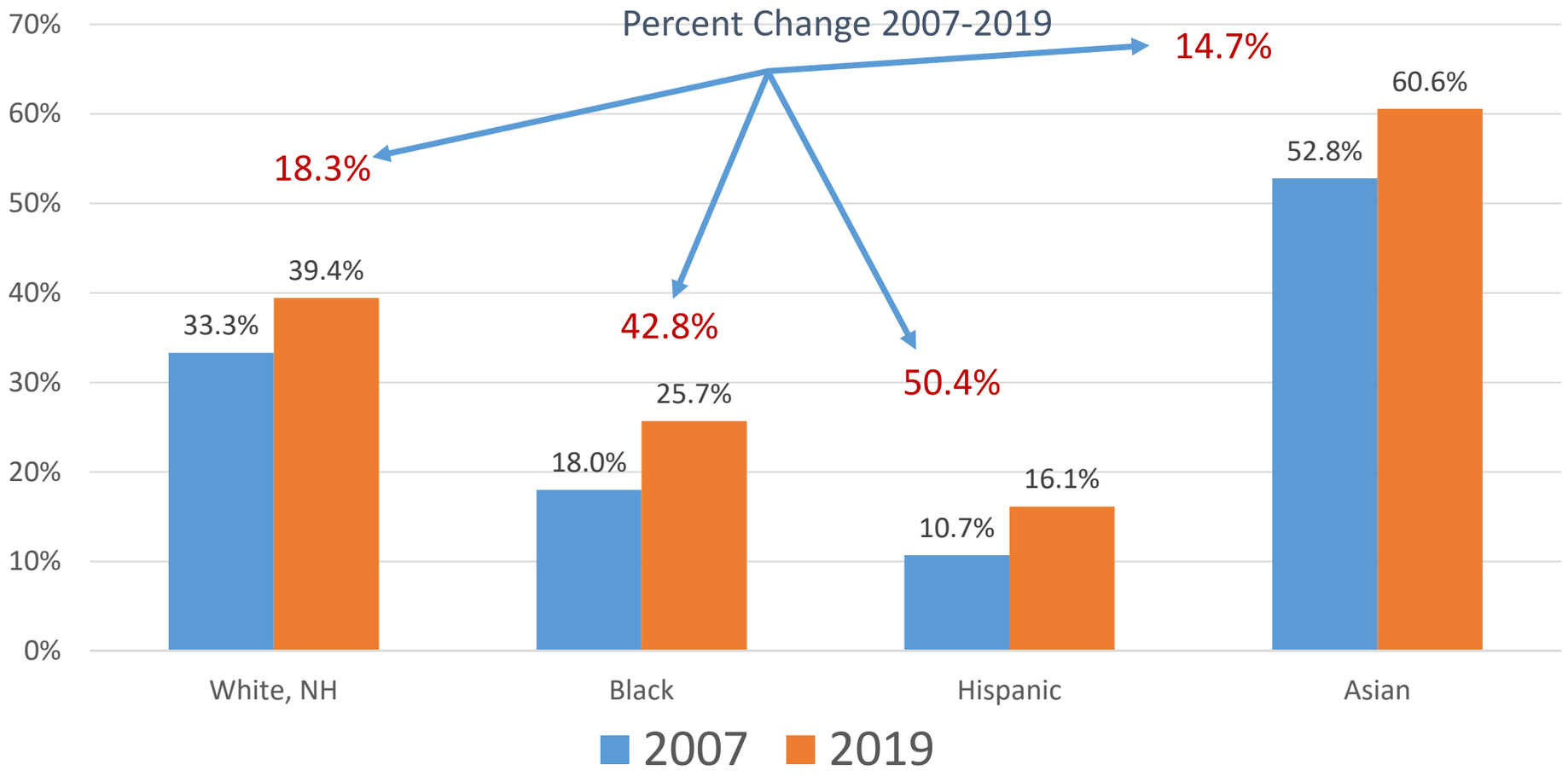

Source: US Census Bureau, ACS 1-Year Estimates, 2007, 2019

Projected Population Growth in Texas, 2010-2050

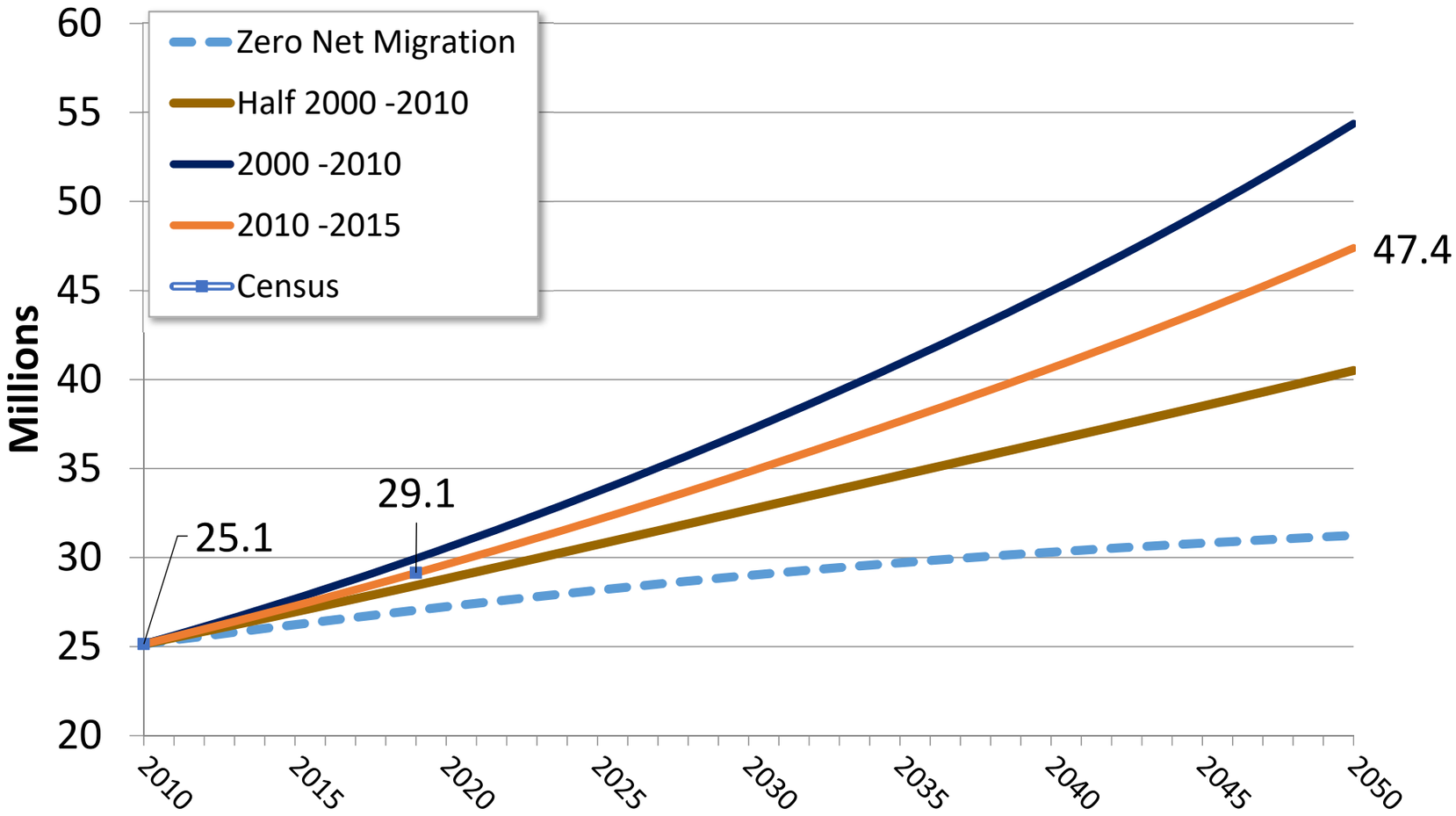

SOURCE: Texas Demographic Center, Vintage 2014 and 2018 Population Projections

Projected Population Change, Texas Counties, 2020-2050

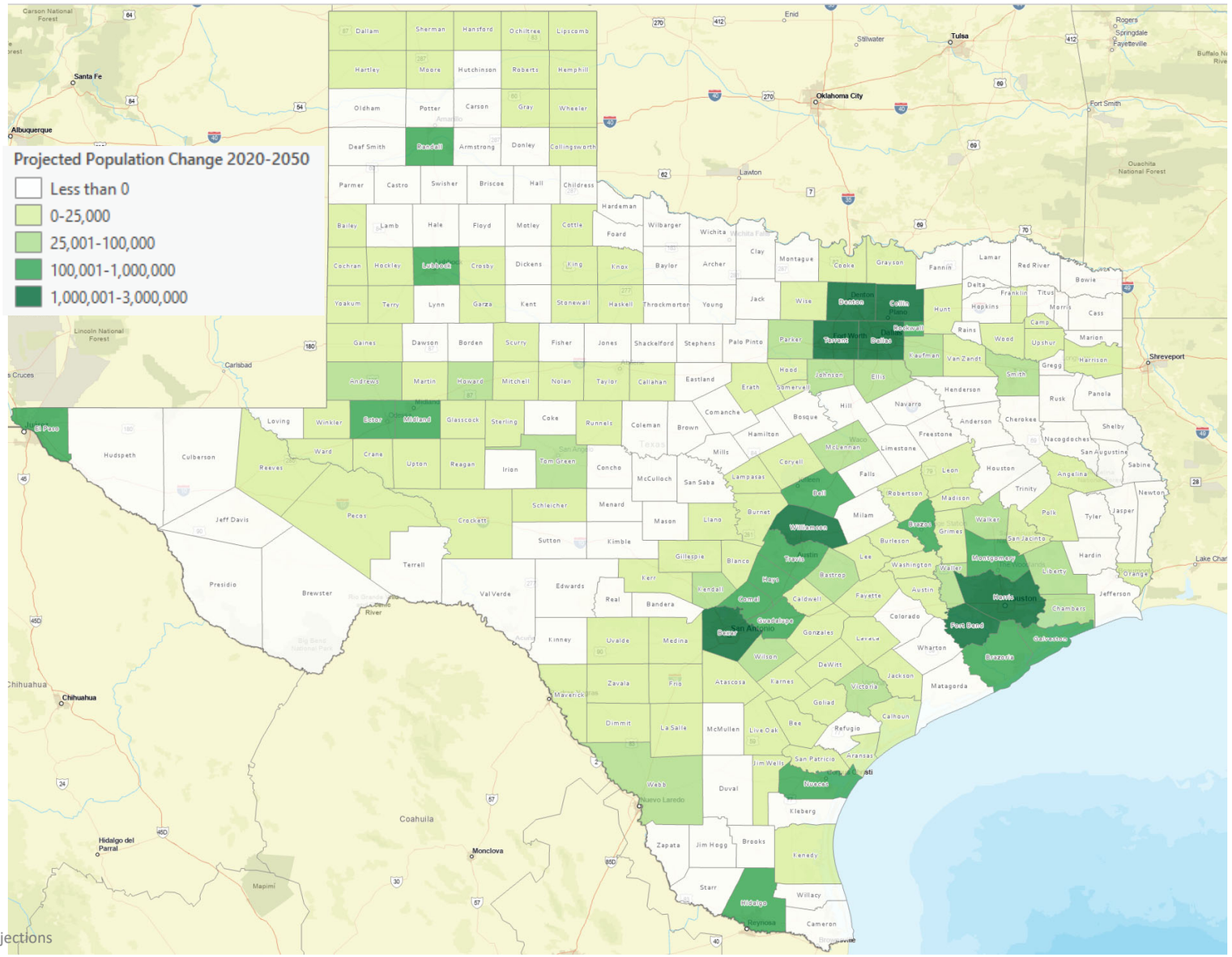

Source: Texas Demographic Center, 2018 Population Projections

Projected Percent Population Change, Texas Counties, 2020-2050

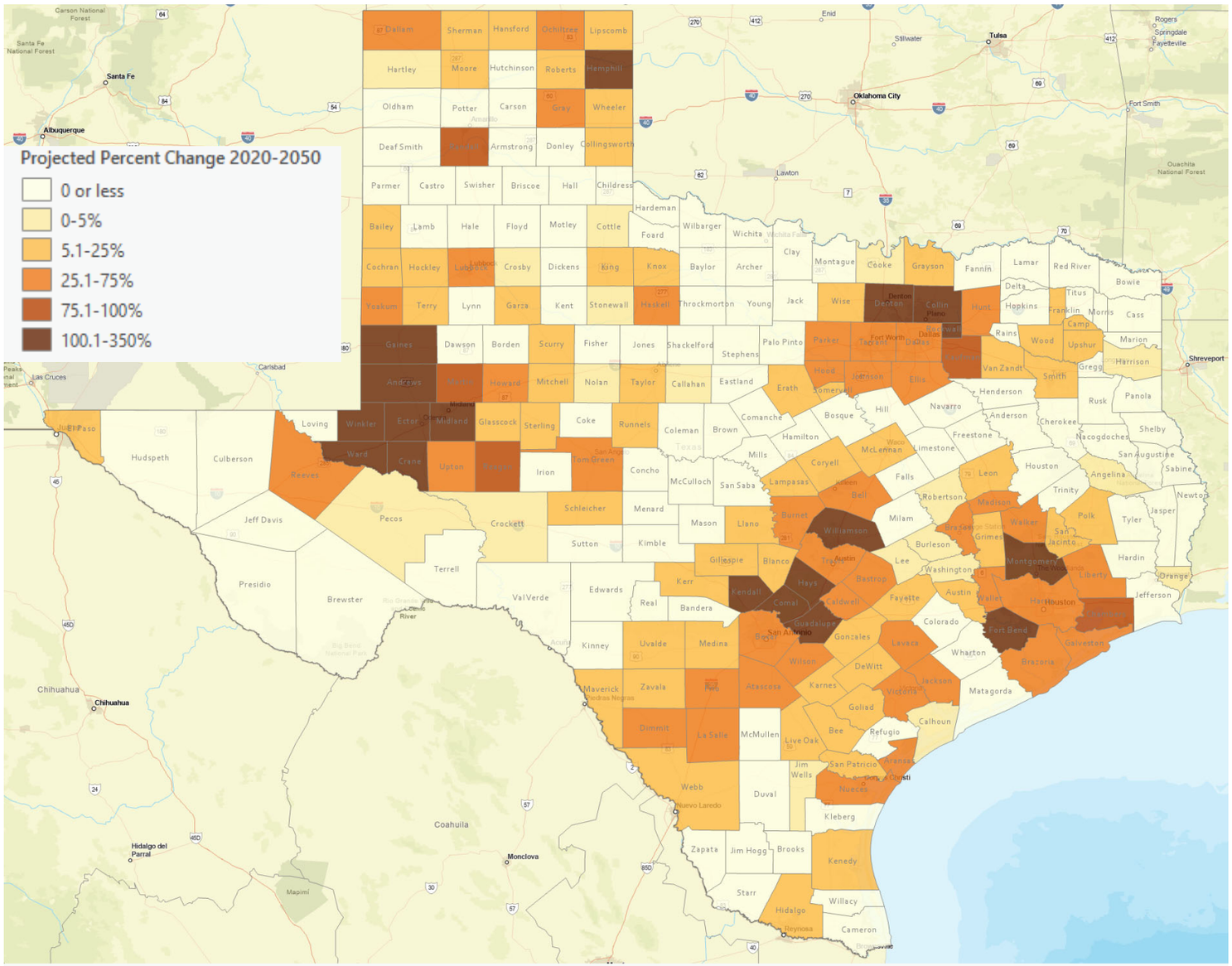

Source: Texas Demographic Center, 2018 Population Projections

Lloyd Potter

(210) 458-6530

TDC@UTSA.edu

Demographics.Texas.gov

@TexasDemography

TEXAS DEMOGRAPHIC CENTER