Demographic Trends and Implications for Texas and the San Antonio Region

Presented to

February 22, 2023, San Antonio, Texas

Population Change, the US and Selected States, 2010-2020, 2020-2021, 2021-2022

	2010 Population	2020 Population	Numeric Change 2010-2020	Percent Change 2010-2020	Numeric Change 2020-2021	Percent Change 2020-2021	Numeric Change 2021-2022	Percent Change 2021-2022
United States	308,745,538	331,449,281	22,703,743	7.4%	520,042	0.16%	1,256,003	0.38%
Texas	**25,145,561**	**29,145,505**	**3,999,944**	**15.9%**	**326,390**	**1.12%**	**470,708**	**1.59%**
Florida	18,801,310	21,538,187	2,736,877	14.6%	238,467	1.11%	416,754	1.91%
California	37,253,956	39,538,223	2,284,267	6.1%	-358,662	-0.91%	-113,649	-0.29%
New York	19,378,102	20,201,249	823,147	4.2%	-250,804	-1.24%	-180,341	-0.91%
Arizona	6,392,017	7,151,502	759,485	11.9%	84,934	1.19%	94,320	1.30%
Colorado	5,029,196	5,773,714	744,518	14.8%	26,432	0.46%	28,629	0.49%
Utah	2,763,885	3,271,616	507,731	18.4%	55,328	1.69%	41,687	1.25%

SOURCE: U.S. Census Bureau. 2010 and 2020 Census Count; 2022 Vintage Population Estimates

Numeric Change, Texas Counties, 2010-2020

143 counties lost population

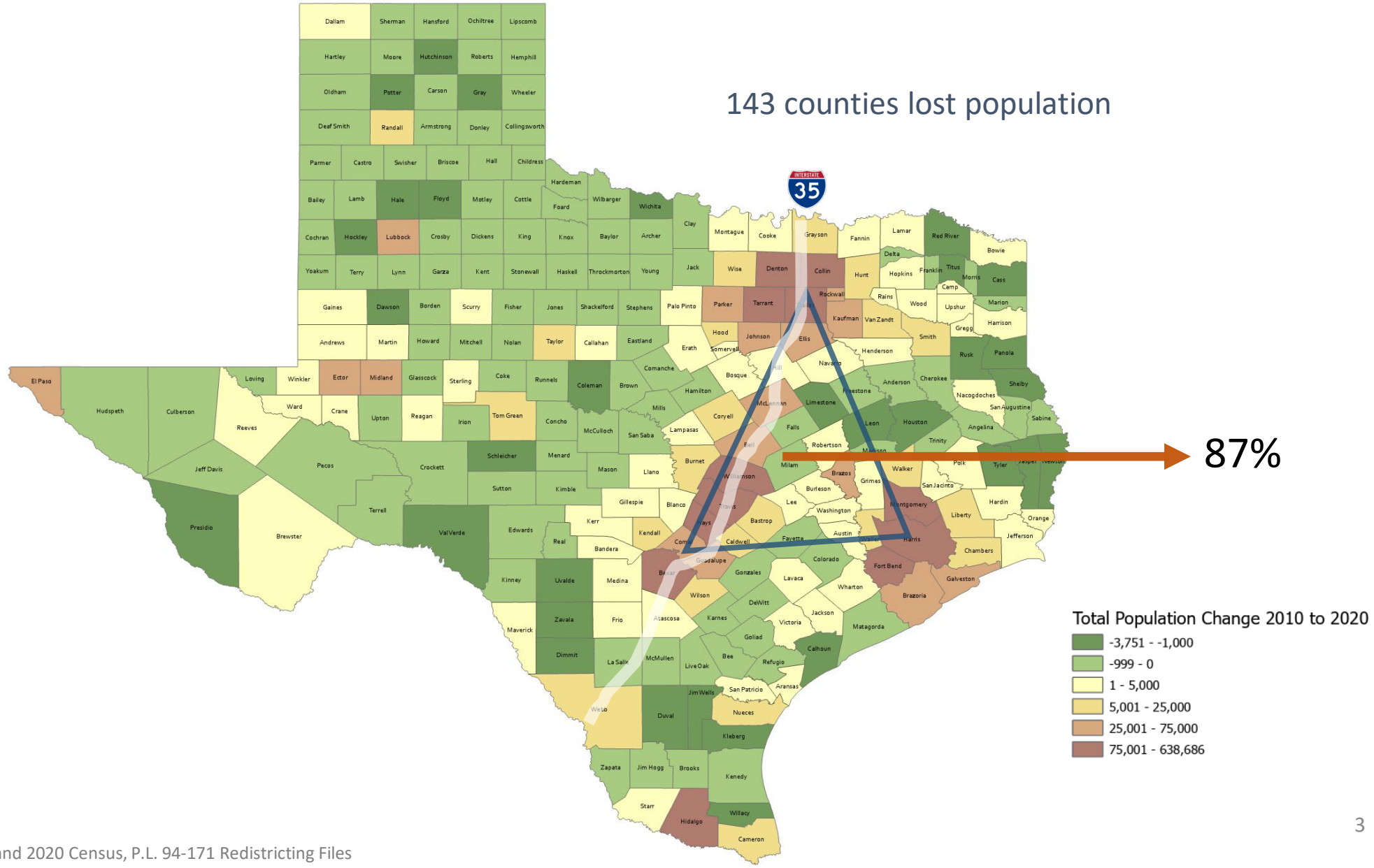

SOURCE: US Census Bureau, 2010 and 2020 Census, P.L. 94-171 Redistricting Files

Percent Change, Texas Counties, 2010-2020

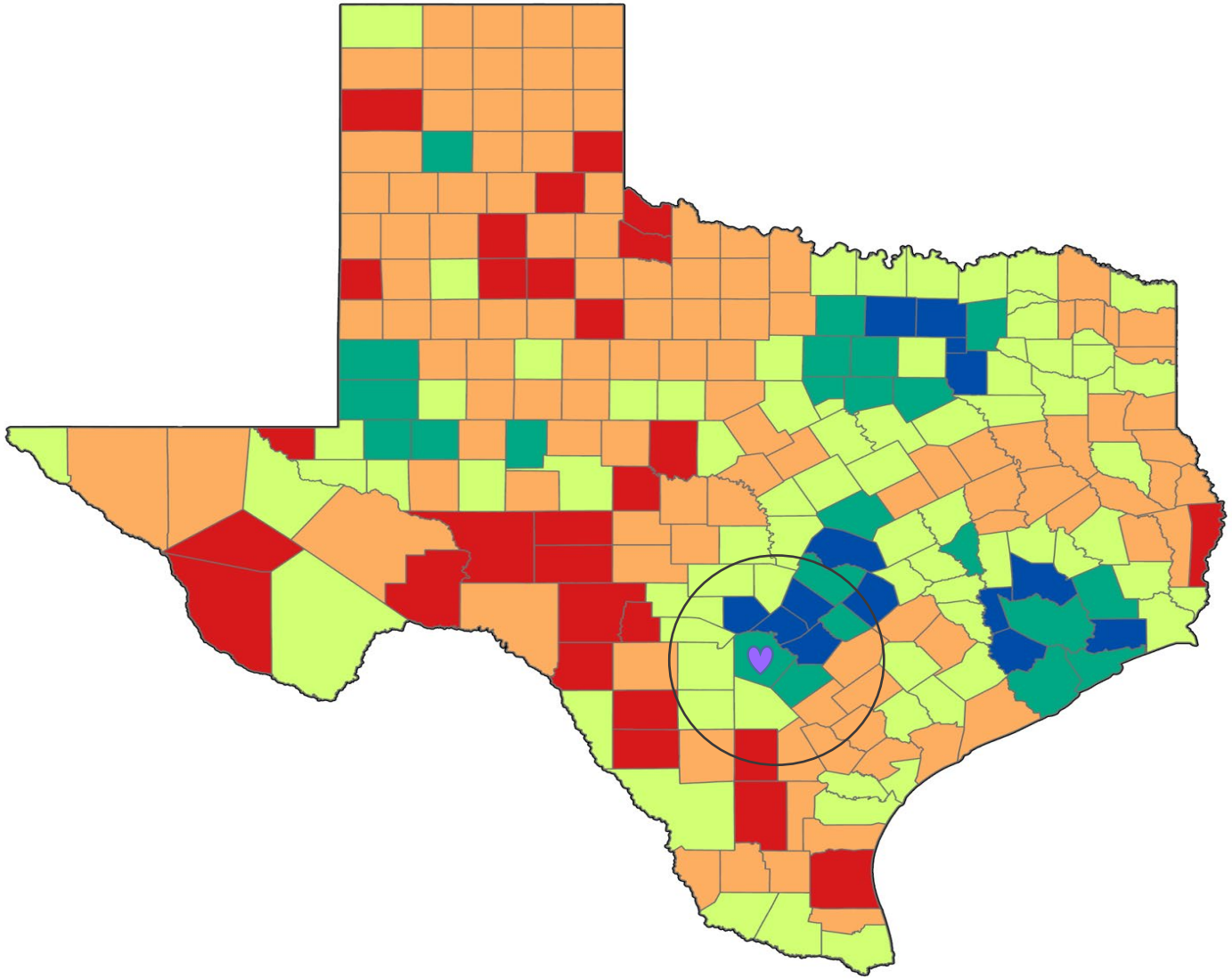

County

Percent Change 2010-2020

- -29.2 - -13.0 (28)
- -12.9 - 0.0 (115)
- 0.1 - 15.0 (74)
- 15.1 - 30.0 (23)
- 30.1 - 53.4 (14)

SOURCE: US Census Bureau, 2010 and 2020 Census, P.L. 94-171 Redistricting Files

Population Growth in the Year After the Pandemic Started

Fastest-Growing Cities From July 2020 to July 2021

MAY 26, 2022

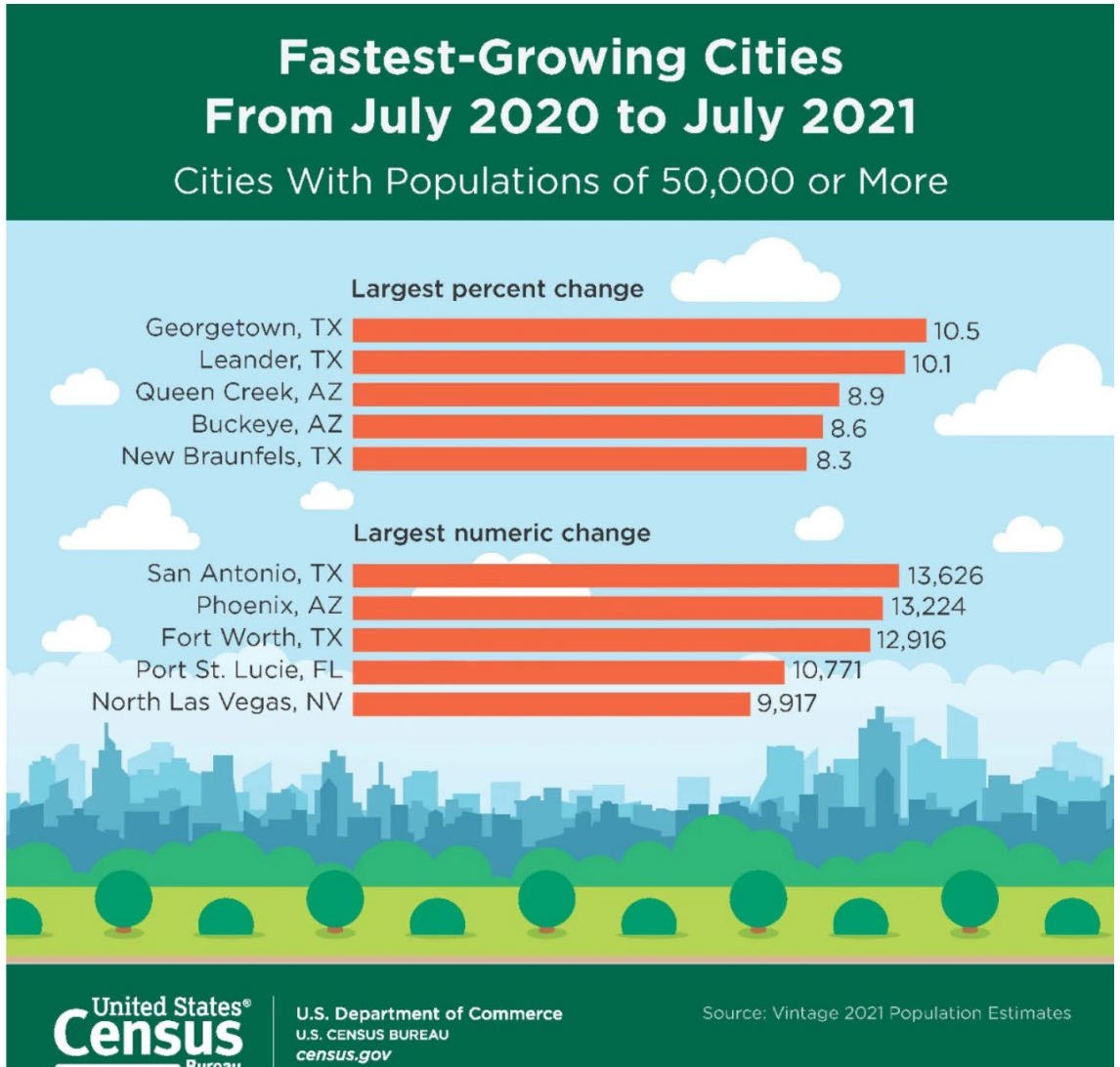

Components of Population Change, Texas, 2011 to 2022

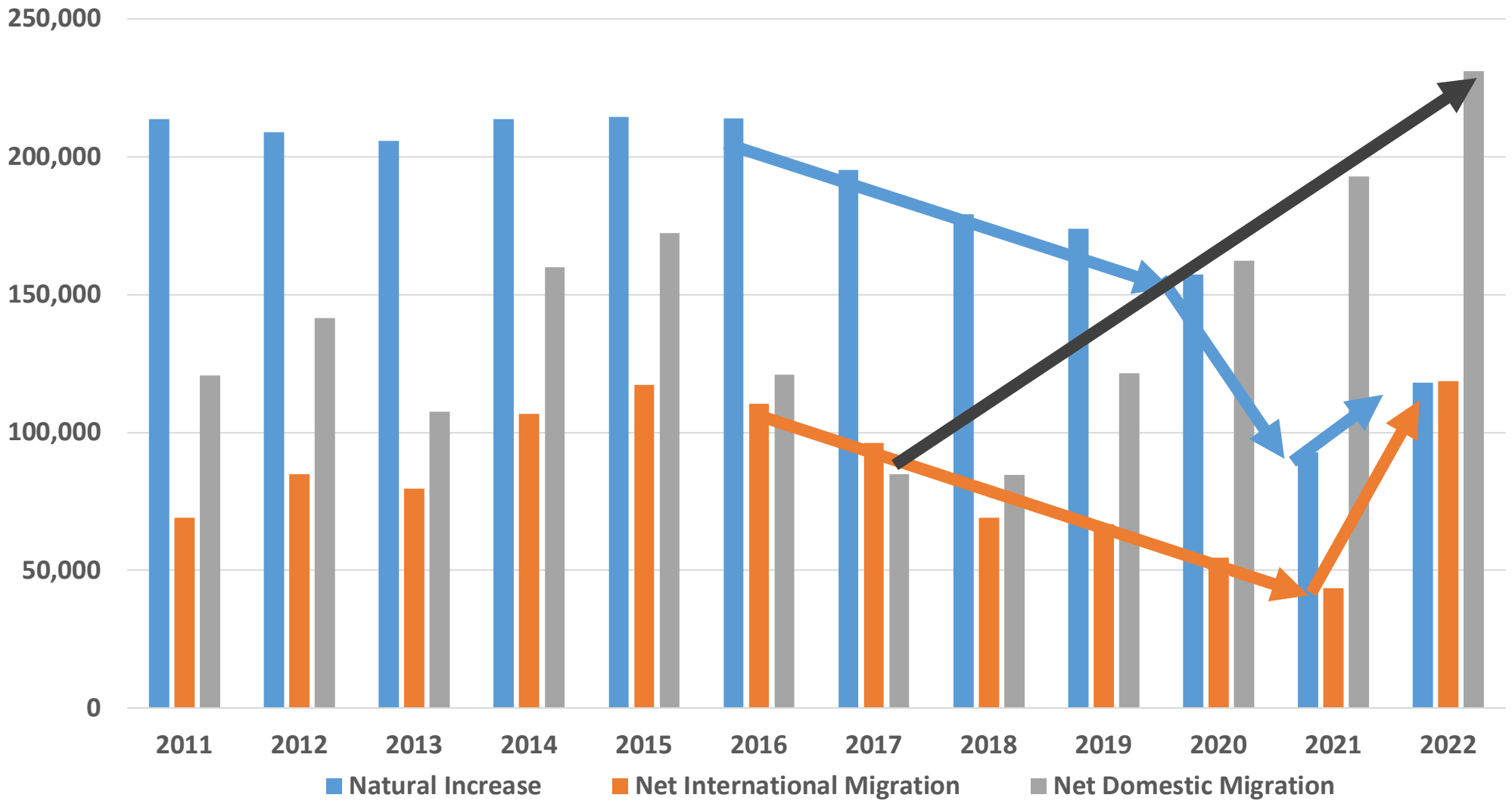

Source: Census Bureau, Vintage 2020 and Vintage 2022 Population Estimates

Estimated Population Change from Domestic Migration, Texas Counties, 2010-2020

More than half (134) of counties had net out domestic migration

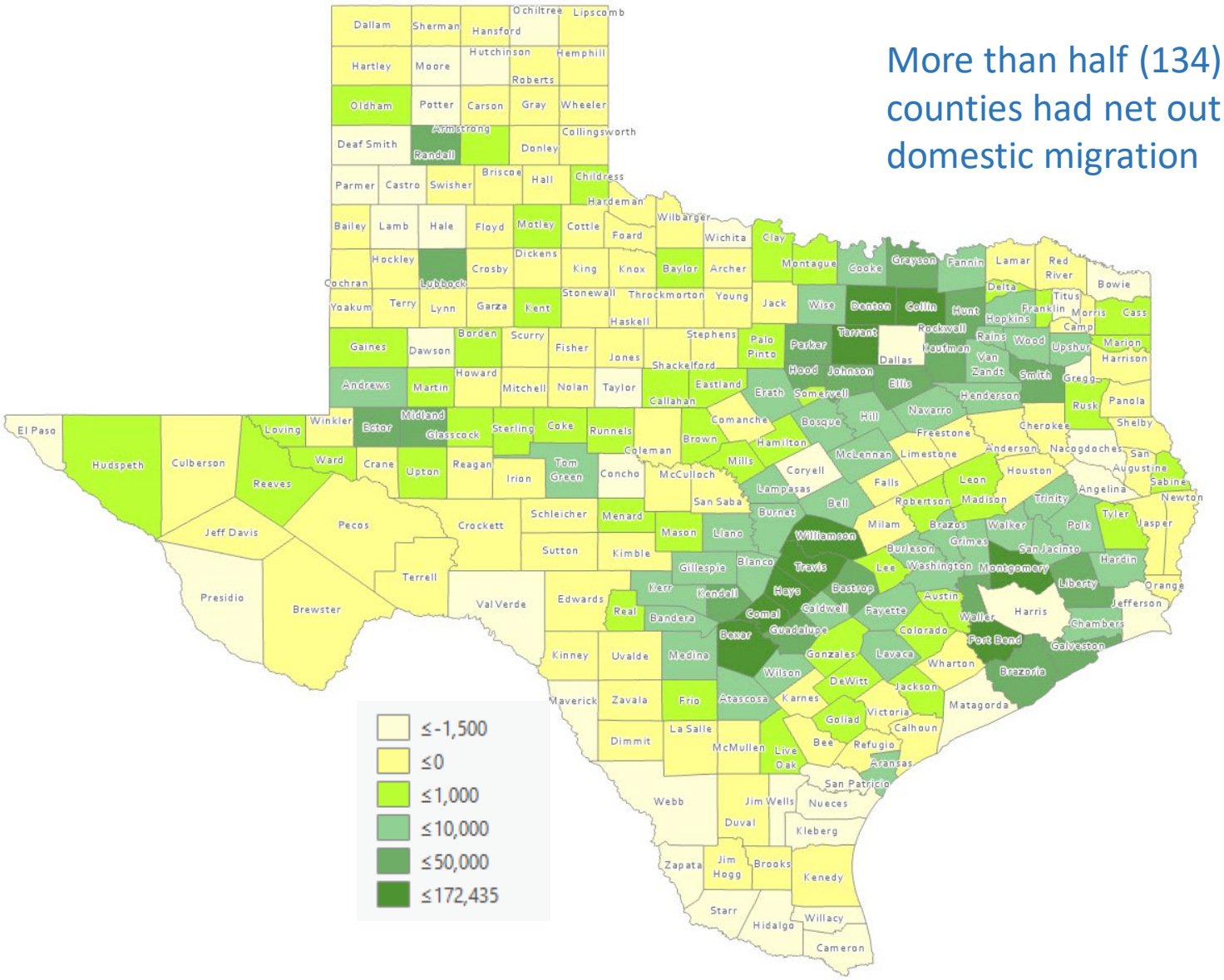

Source: US Census Bureau, 2020 Population Estimates

Estimated Net Domestic Migrants Between Texas and Other States, 2010-2019

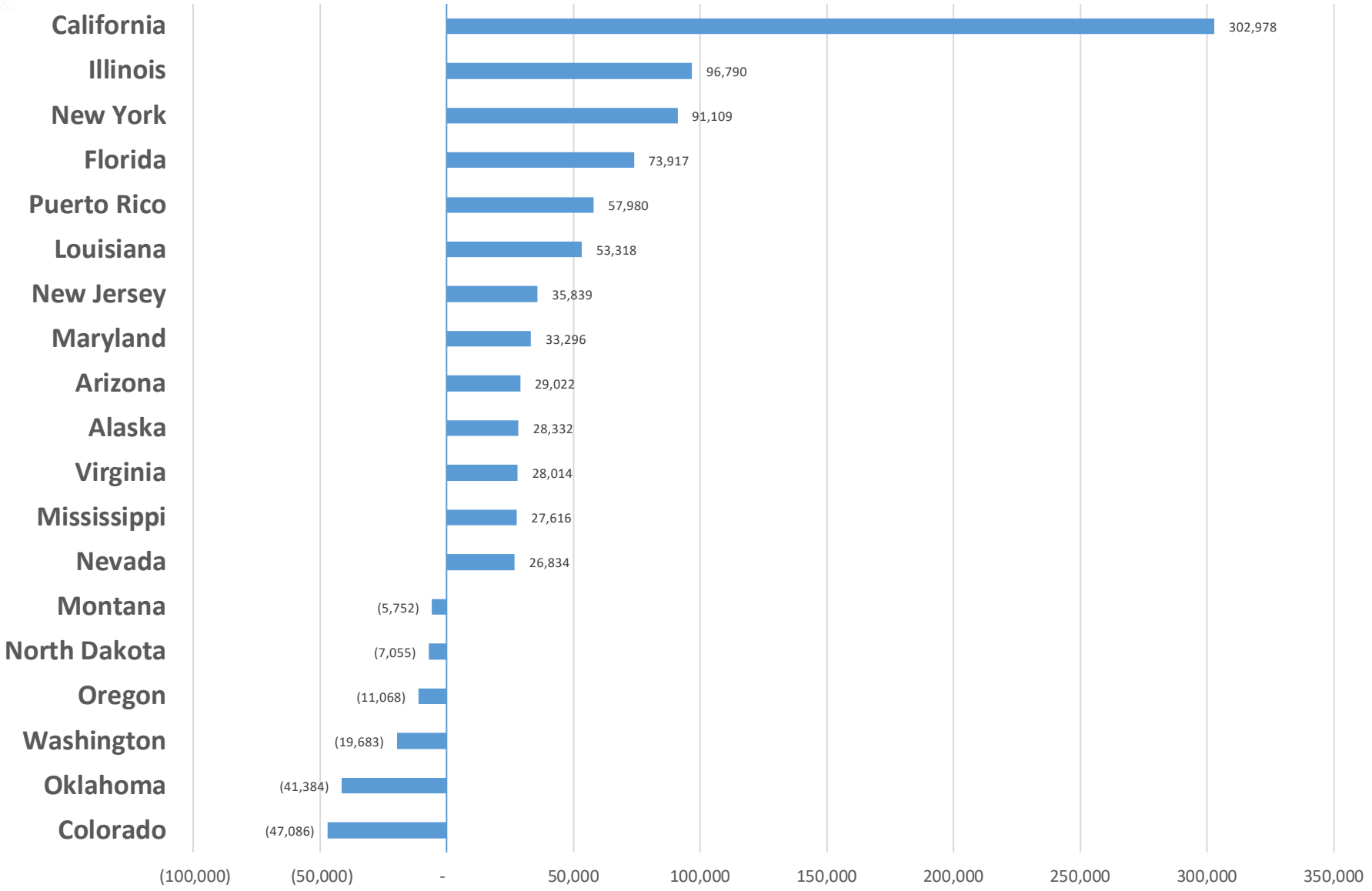

Source: U.S. Census Bureau, State-to-State Migration Flows, 2010-2019

Percent Distribution by Education Attainment of Texas Residents (Non-Migrants), Immigrants (international) and Net-Migrants (domestic) Aged 25 Years and Over, Texas, 2015-2019

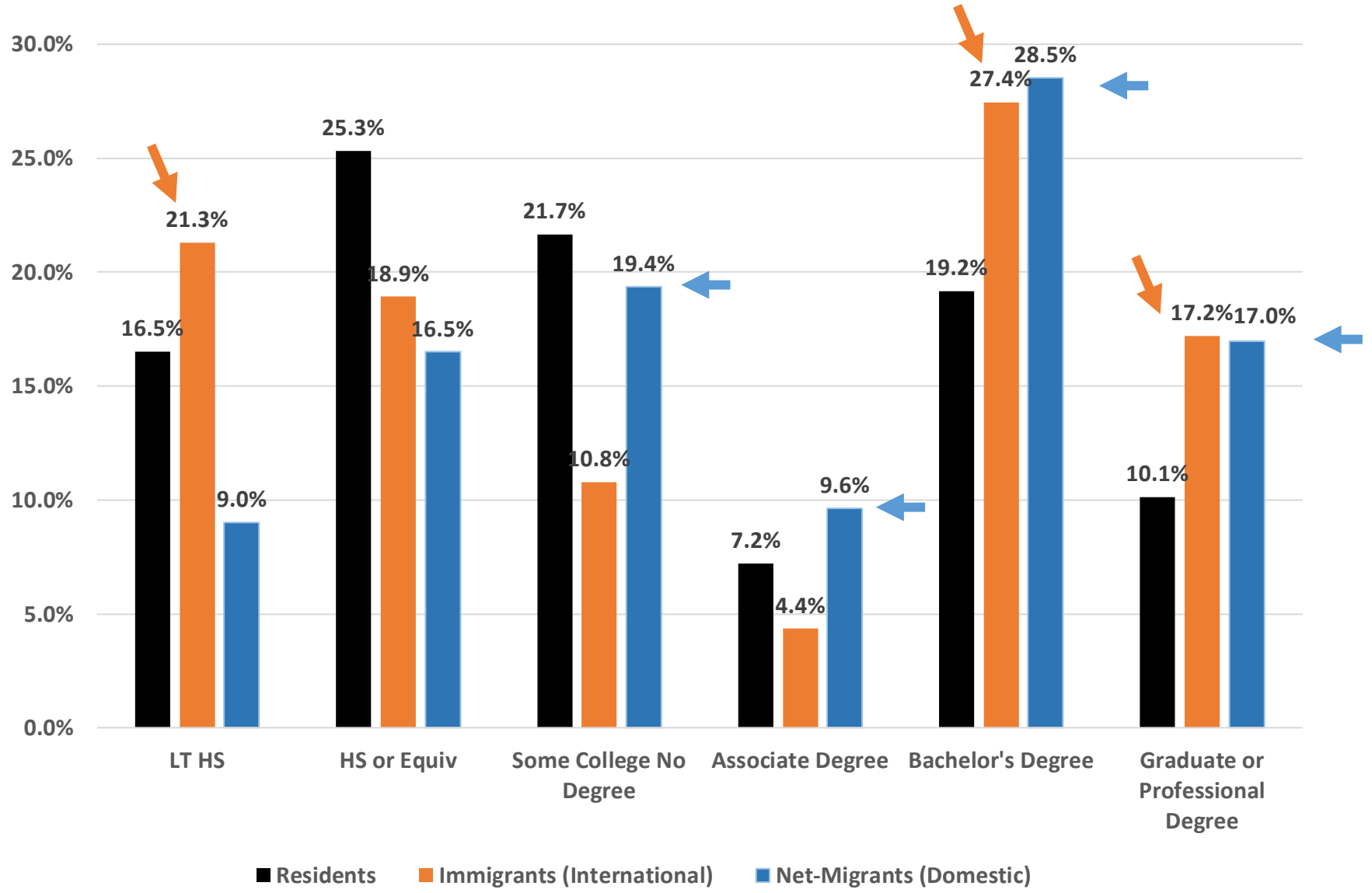

SOURCE: US Census Bureau, American Community Survey, PUMS, 5-Year Samples, 2015-2019

Percent Distribution by Occupation of Non-Migrants (Texans) and Net-In Domestic Migrants Aged 25 Years and Over, Texas, 2006-2019

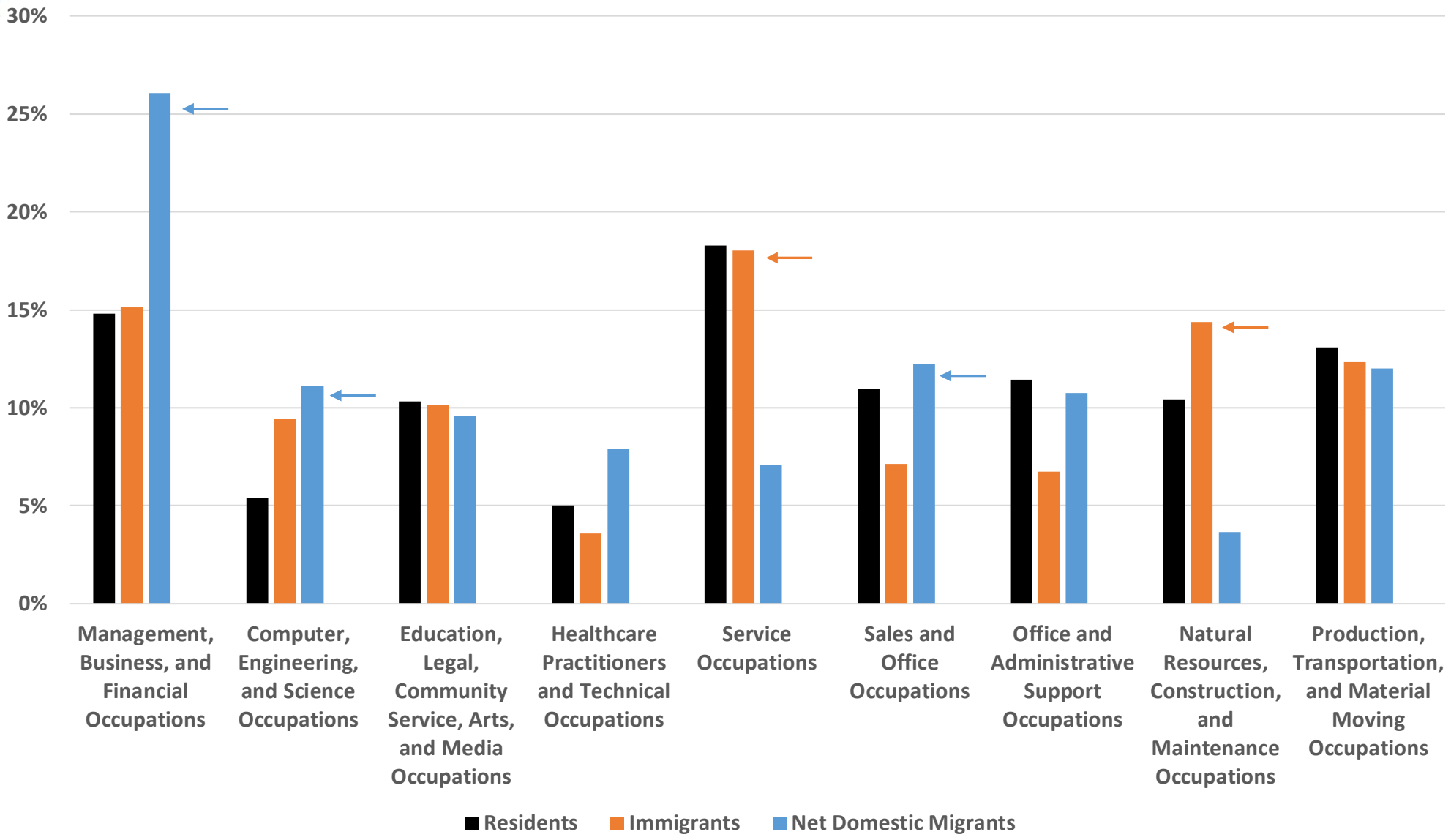

SOURCE: US Census Bureau, American Community Survey, 2006-2020

Change in Travel Time to Work, Texas, 2006-2010 and 2016-2020

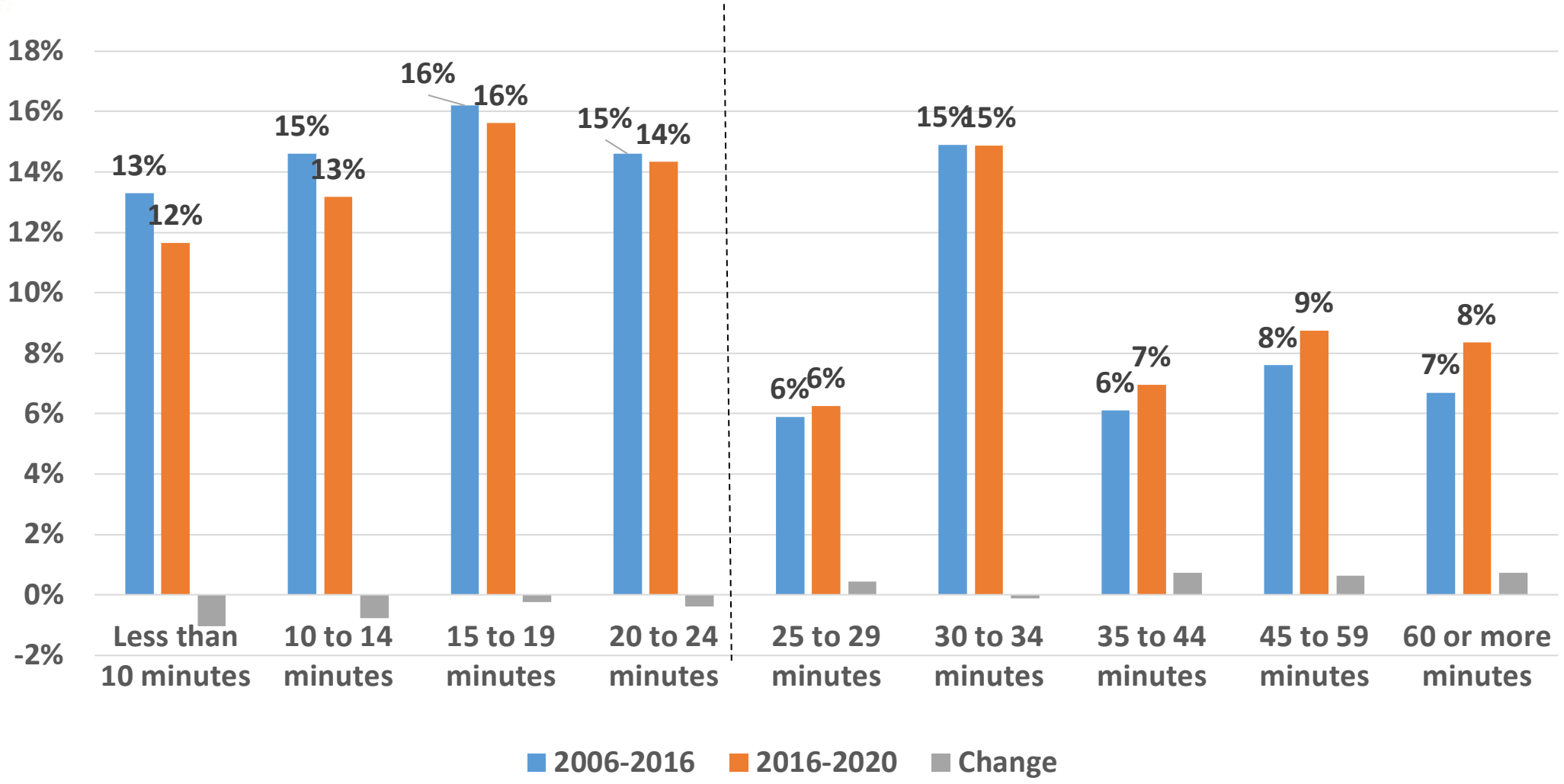

SOURCE: US Census Bureau, 2010 and 2020 5-Year American Community Survey Summary File

Means of Transportation, Texas, 2011, 2019, 2021

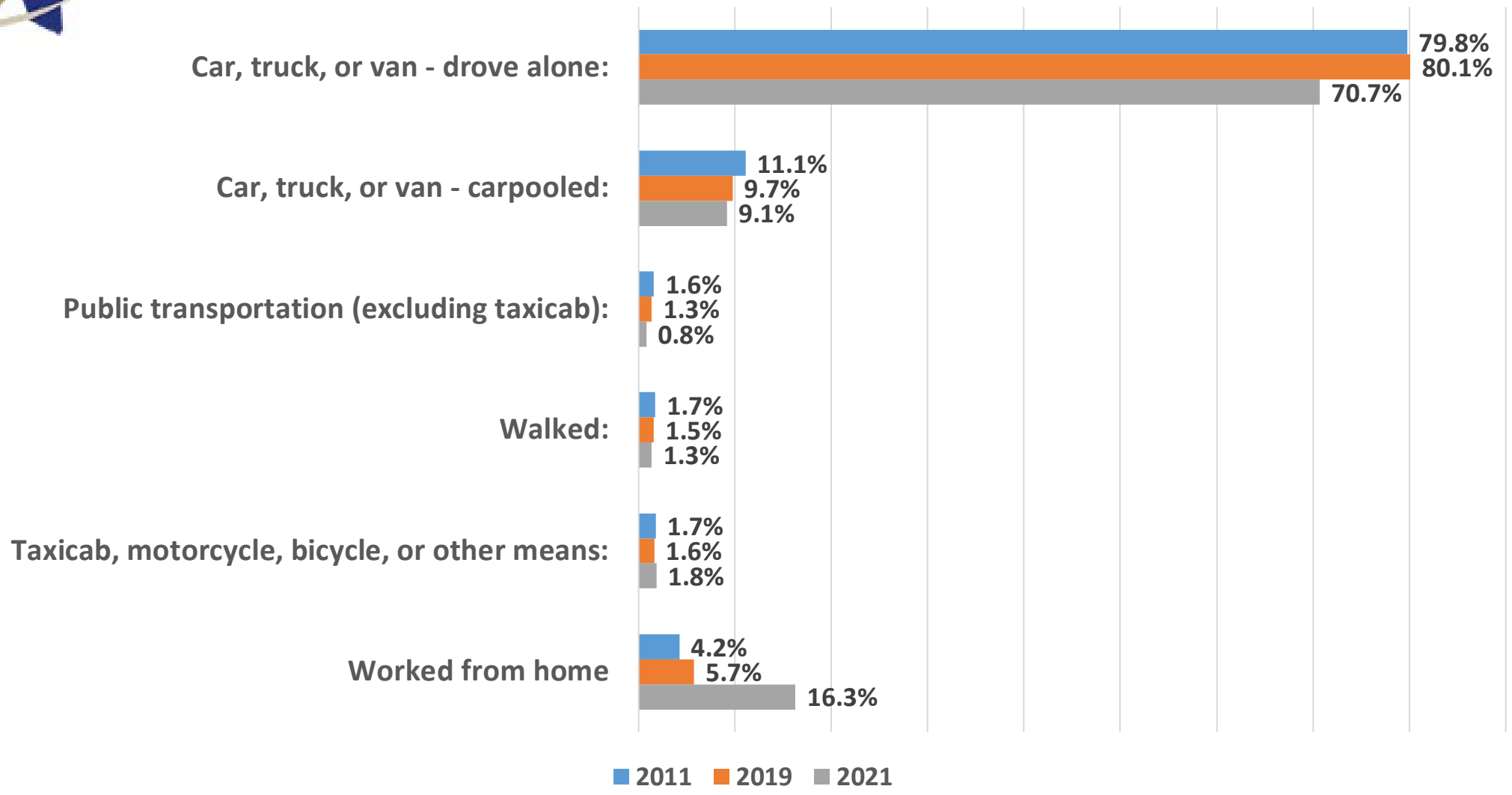

SOURCE: US Census Bureau, 2011, 2019 and 2021 1-Year American Community Survey Summary File

Generational Population Pyramids, Texas, 2010 and 2020

2010

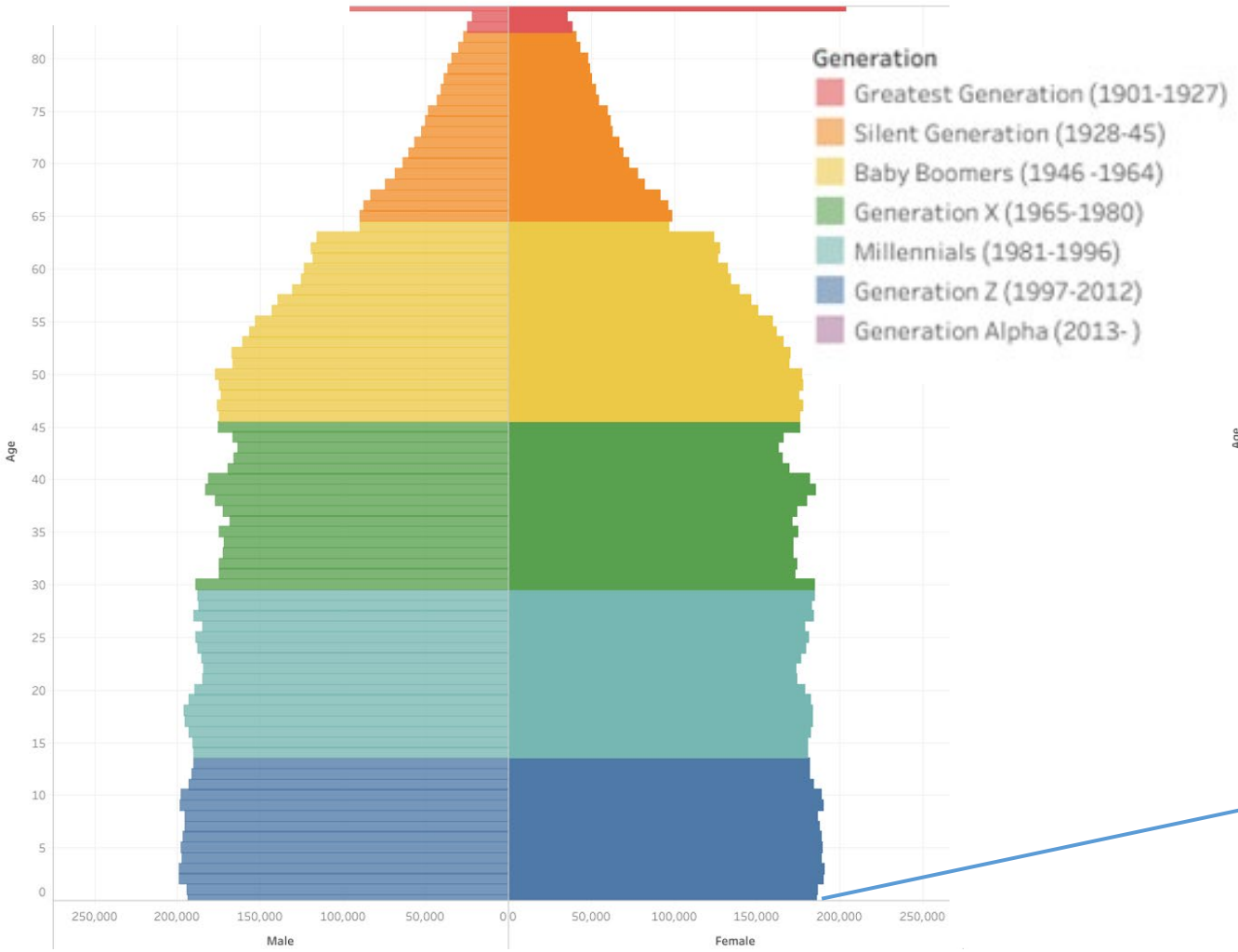

2020

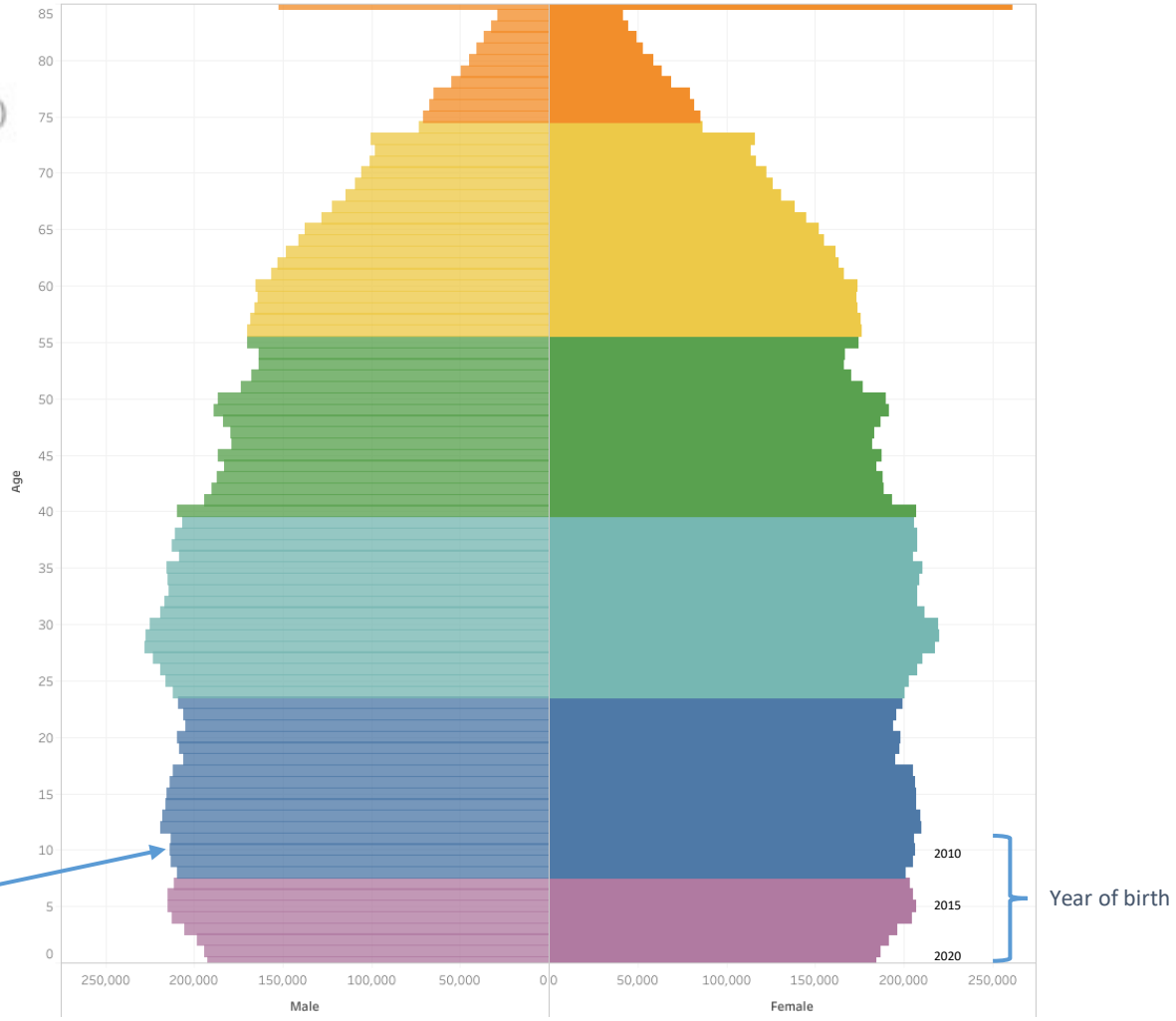

SOURCE: U.S. Census Bureau. 2010 and 2020 Vintage Population Estimates

Texas Birth Rates, 2007-2019

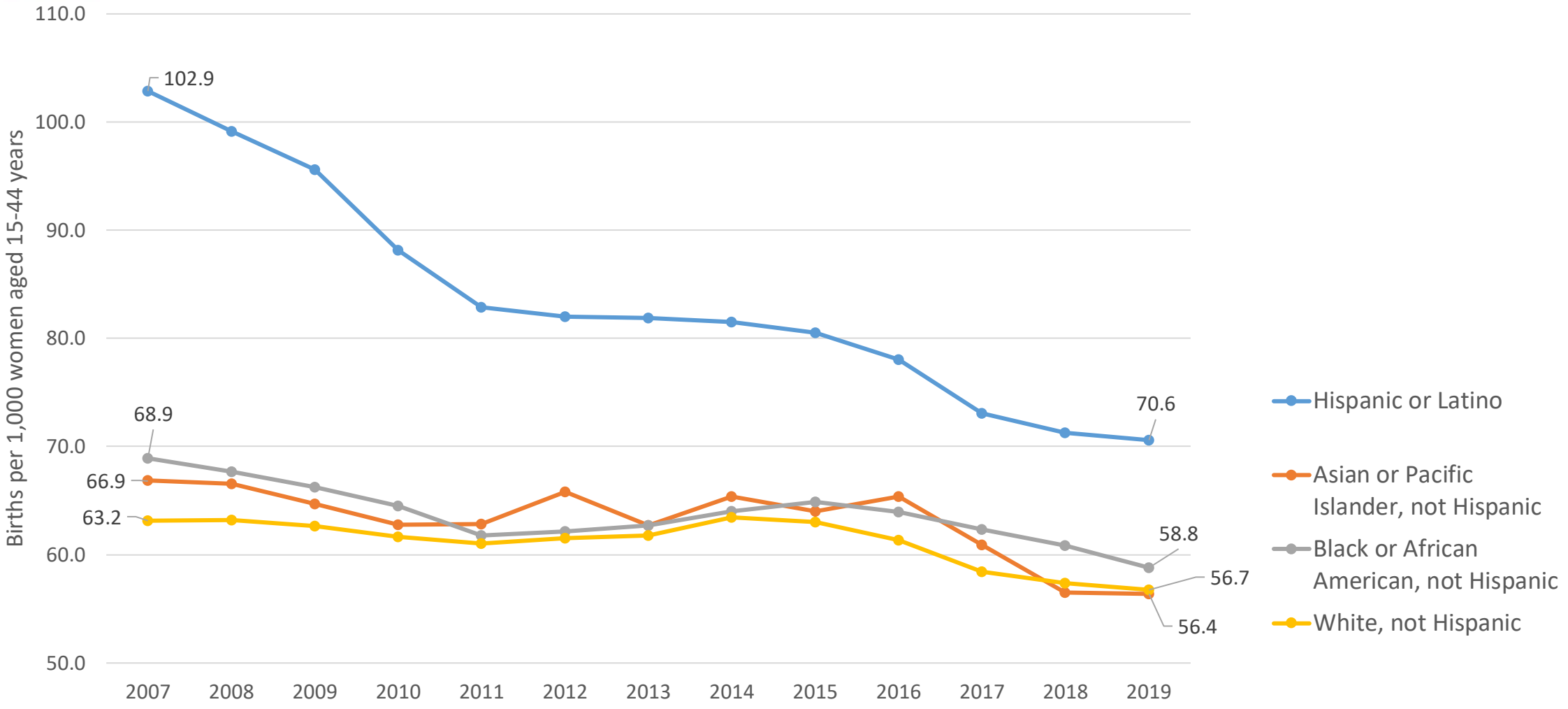

SOURCE: Centers for Disease Control and Prevention, National Center for Health Statistics.

Labor Force Participation by Age, 2011 to 2021

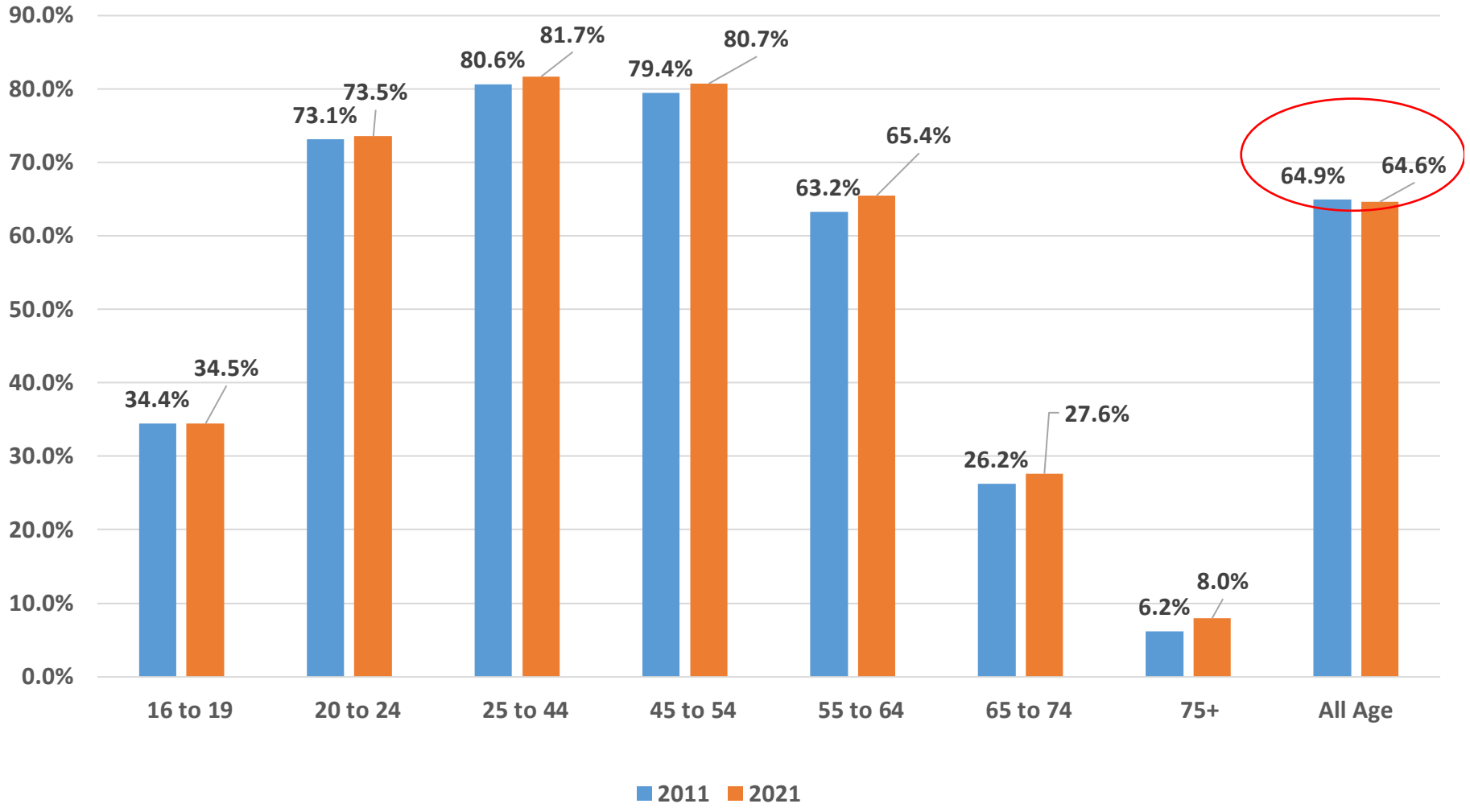

SOURCE: US Census Bureau, American Community Survey, 1-Year Samples, 2011 and 2021

Racial/Ethnic Contributions to Population Growth, 2010-2020

3,999,944 new Texans
95.3% attributable to growth of population of color

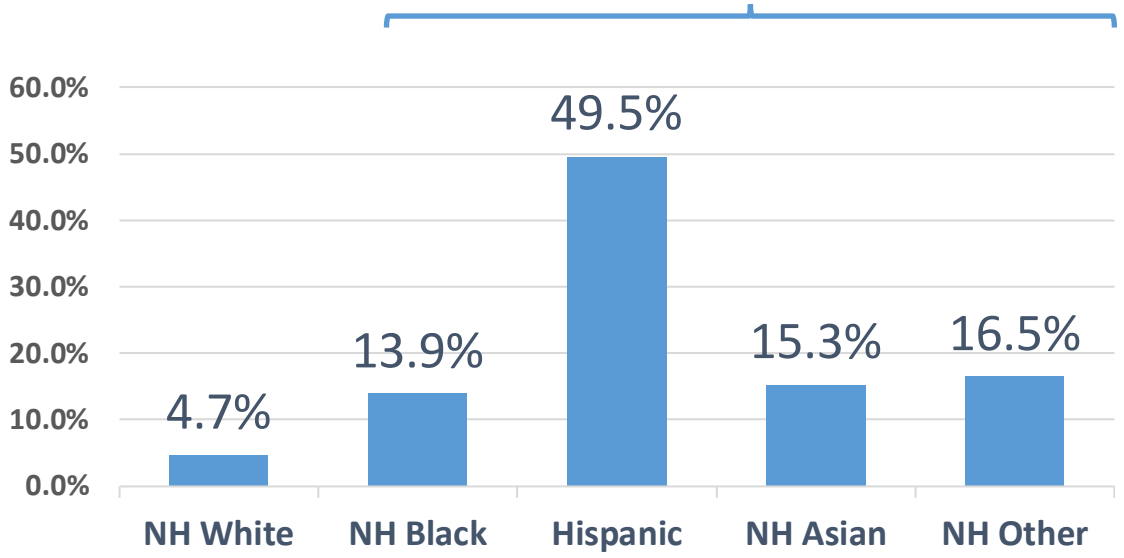

Total Population

412,981 new Texans under 18
142.6% attributable to growth of population of color

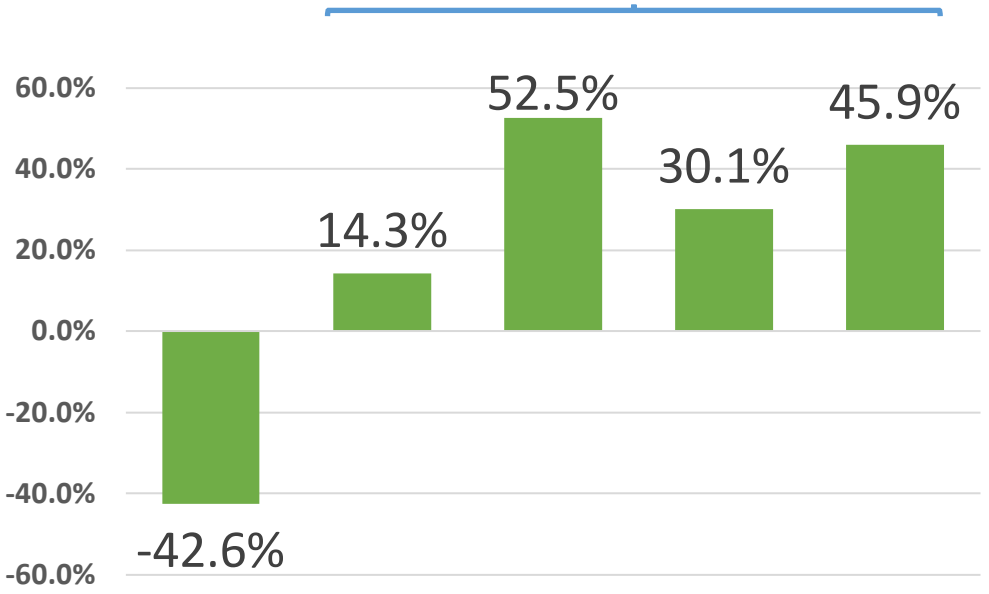

Population 0 -17

Source: US Census Bureau, 2010 and 2020 Census, P.L. 94-171 Redistricting Files

Race/Ethnic Percentages by Selected Counties and for Texas, 2020

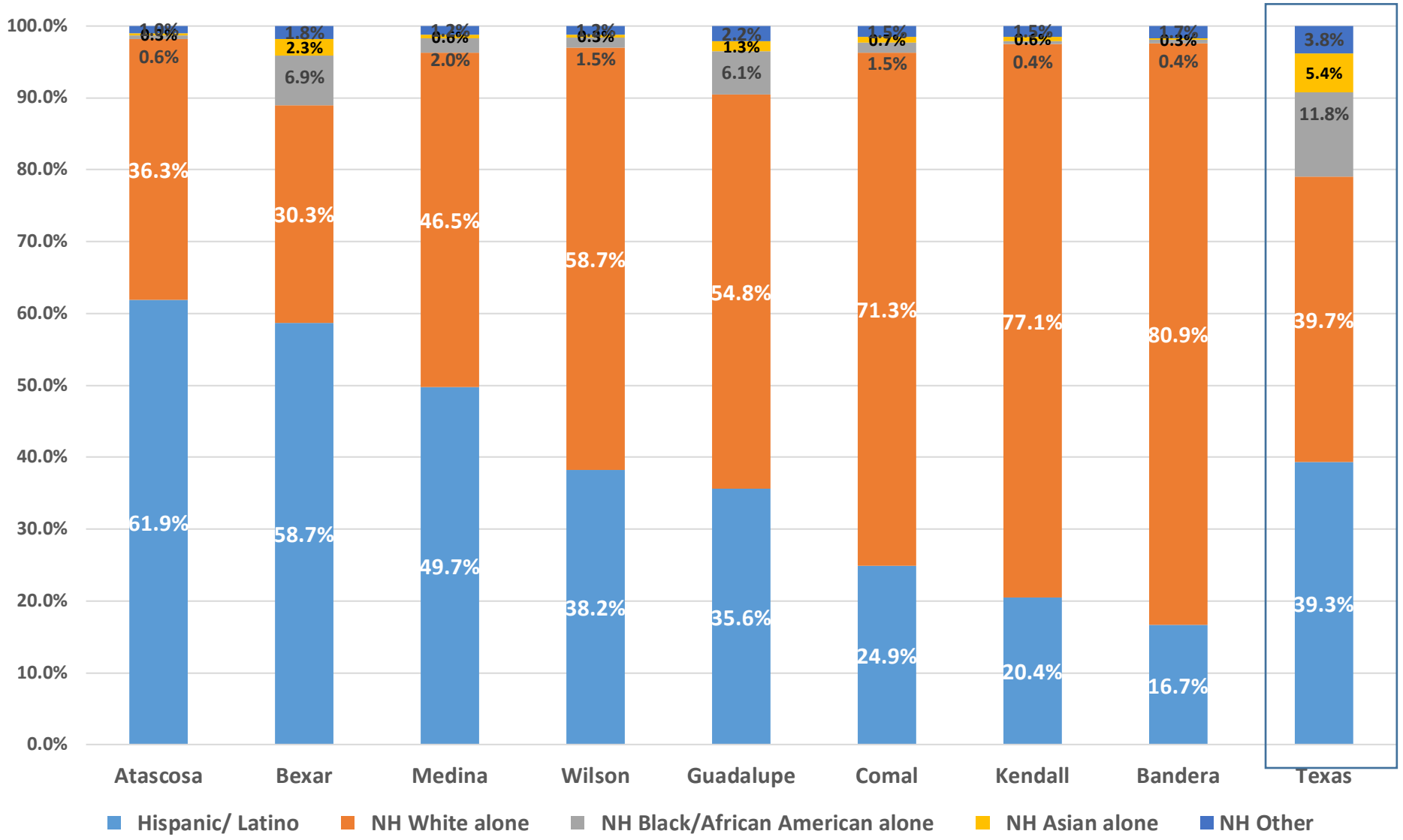

SOURCE: US Census Bureau, 2020 Census, P.L. 94-171 Redistricting Files

Educational Attainment of Persons Age 25 Years and Older by Race/Ethnicity, Texas, 2019

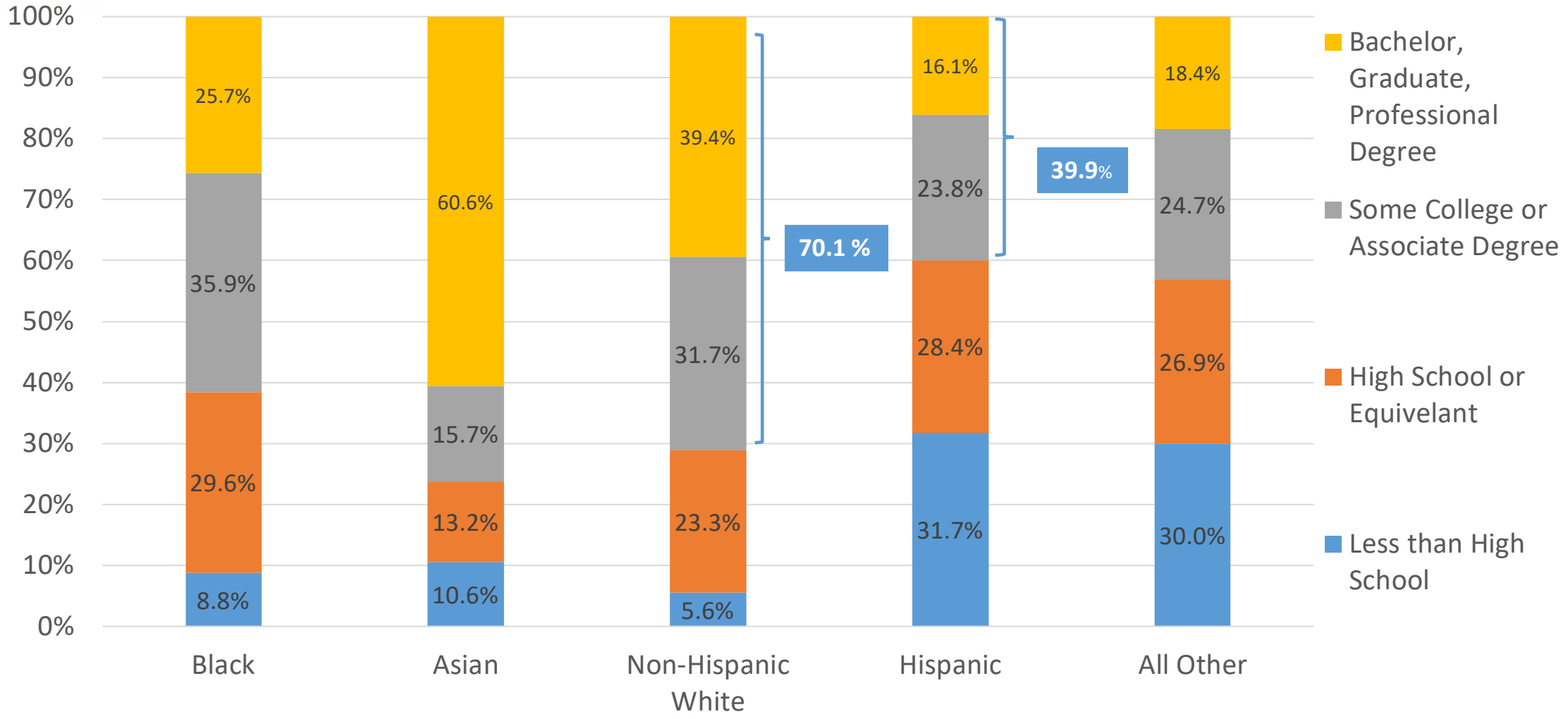

Source: US Census Bureau, American Community Survey, 1-Year Sample, 2019

Percent of Civilian Labor Force by Occupation, Texas, 2007, 2017 and 2017-2017 Change

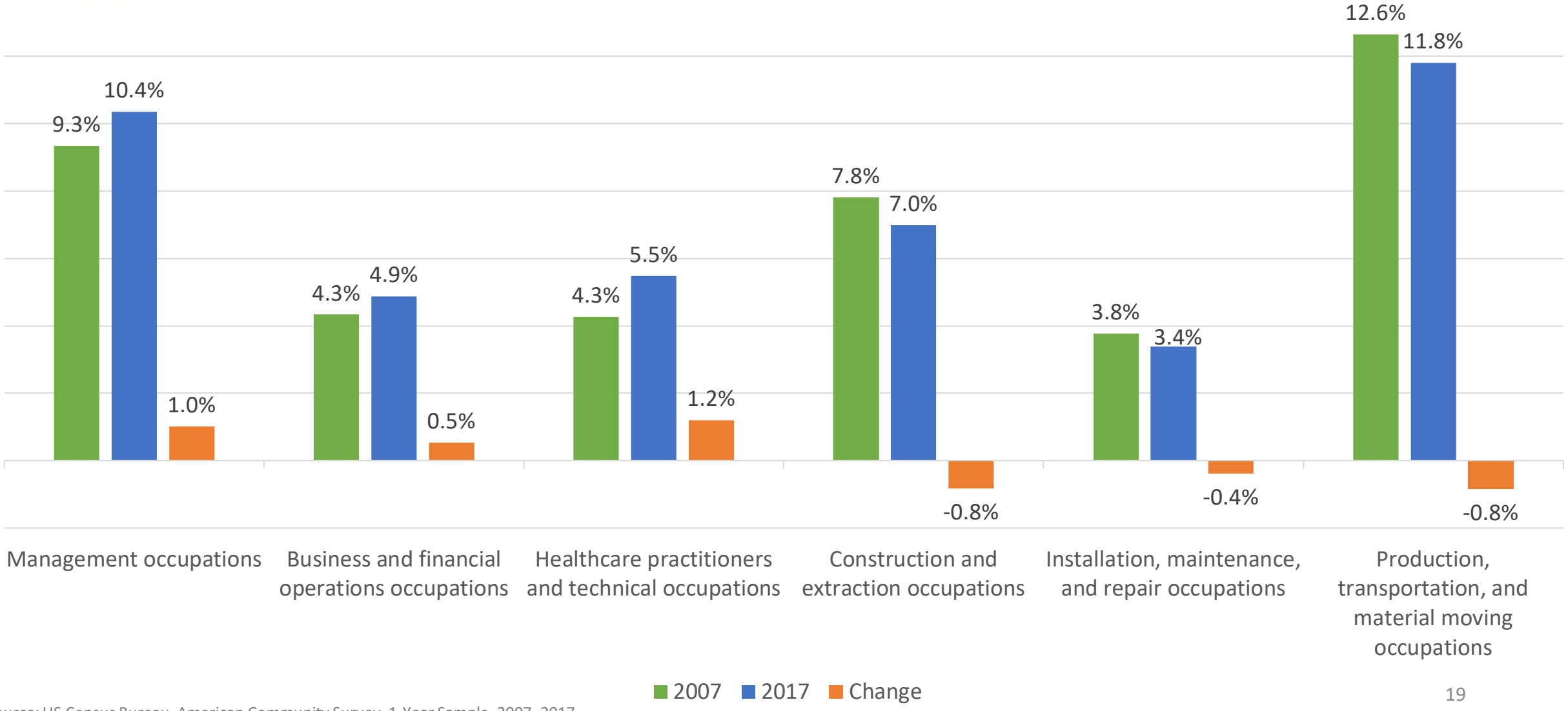

Source: US Census Bureau, American Community Survey, 1-Year Sample, 2007, 2017

Estimated Percent of Housing Units Built by Time Period, San Antonio Bexar County Area, Census Tracts, 2016-2020

Before 1970

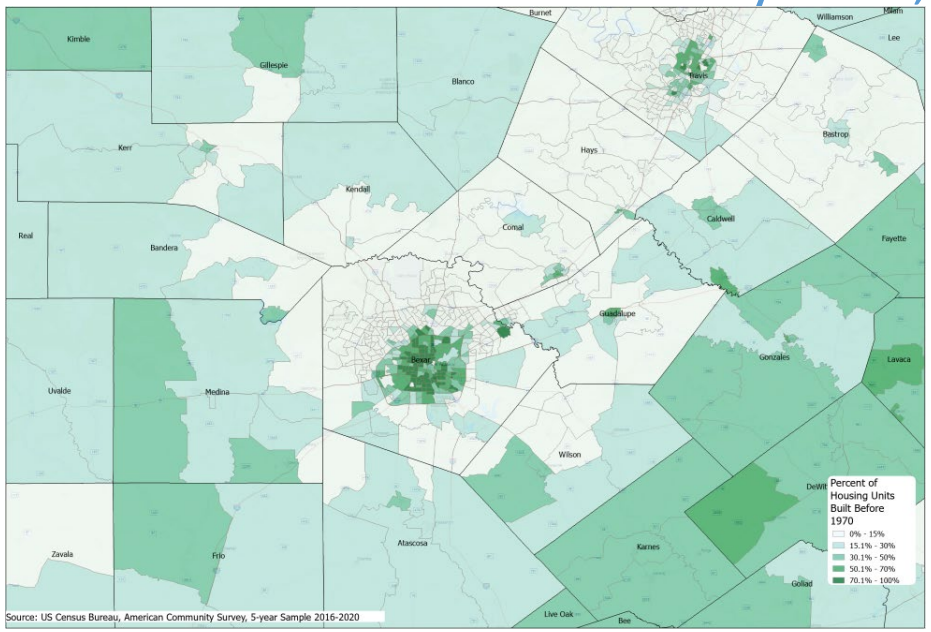

1970-1989

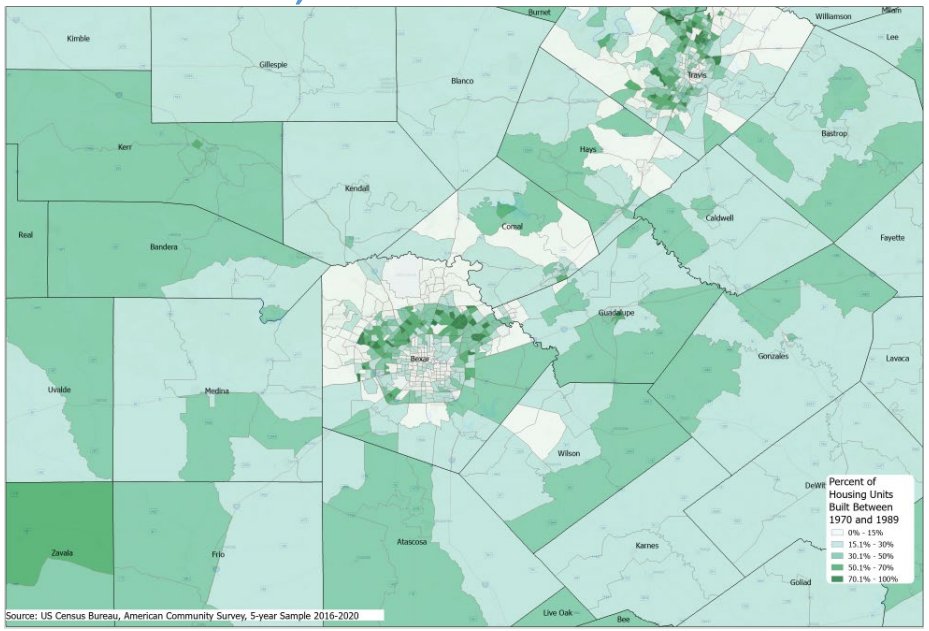

1990-2009

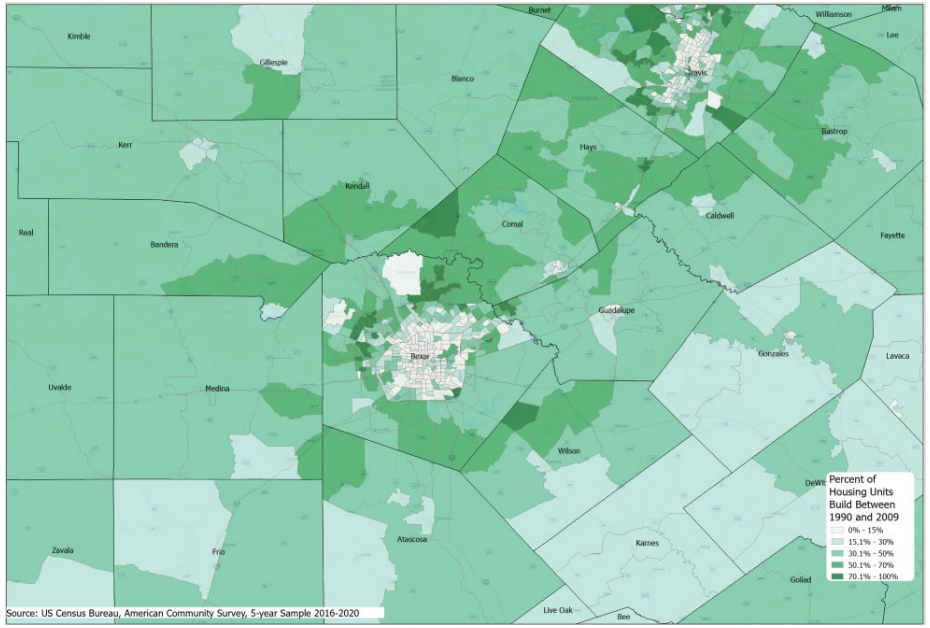

2010 and after

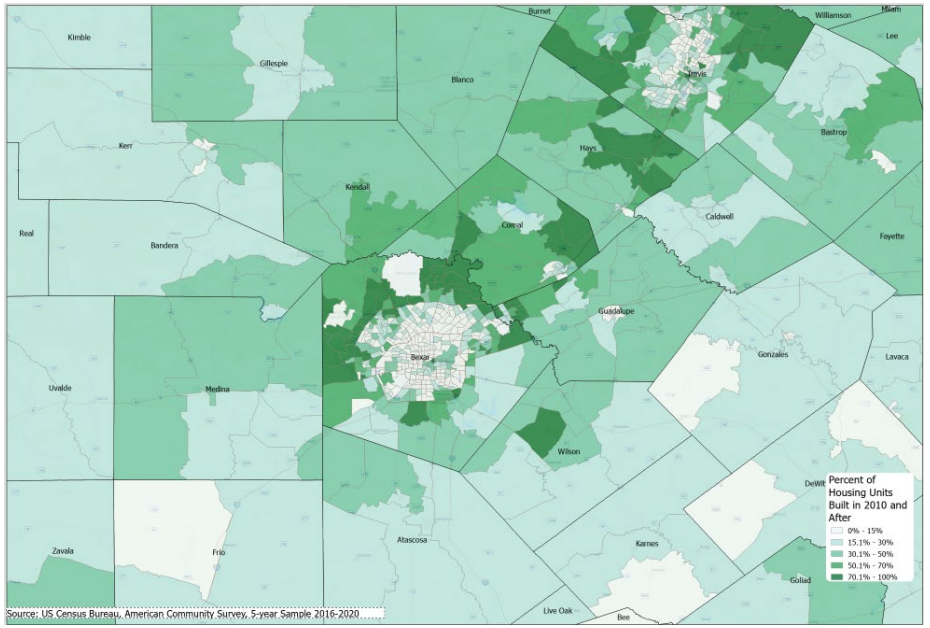

Percent population by race/ethnicity, census tracts, Bexar, 2020

%Hispanic/Latino

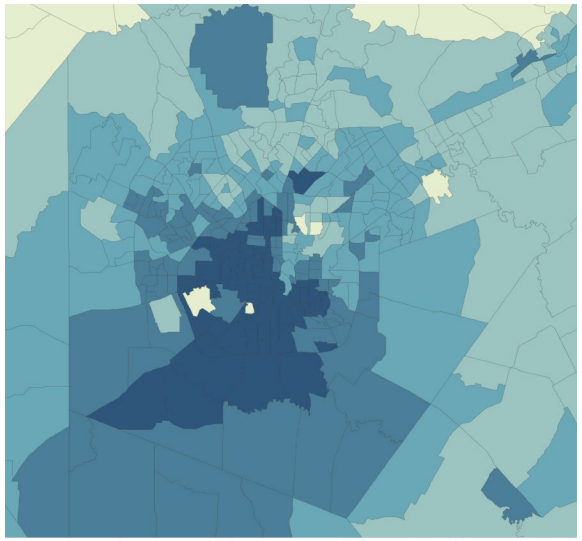

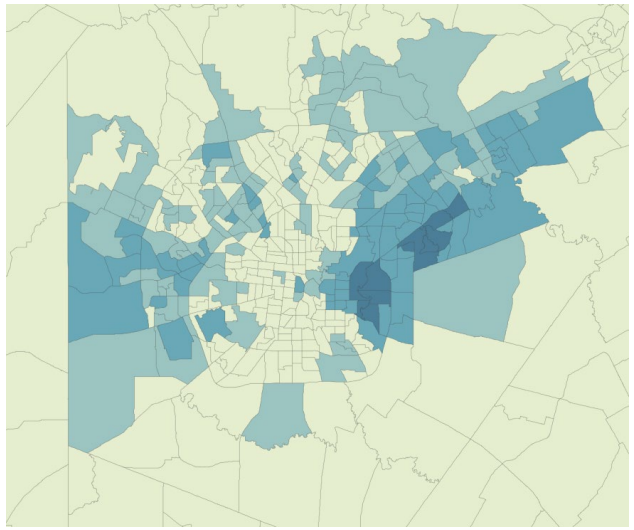

%NH Black

%NH Asian

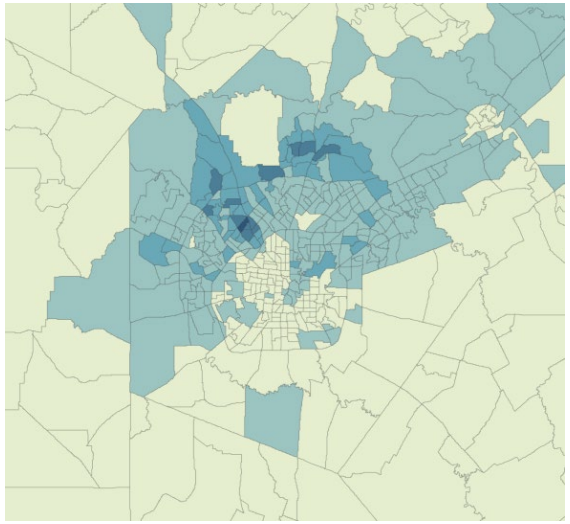

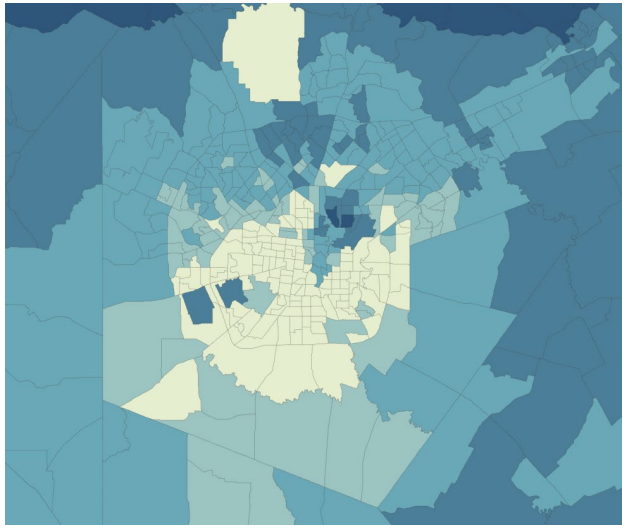

%NH White

Area Deprivation Index in the San Antonio Area, Census Block Group, 2015-2019

Area Deprivation Index (ADI)

A Measure of socioeconomic disadvantage in a region of interest (e.g. at the state or national level). It includes factors for income, education, employment, and housing quality using data from the American Community Survey

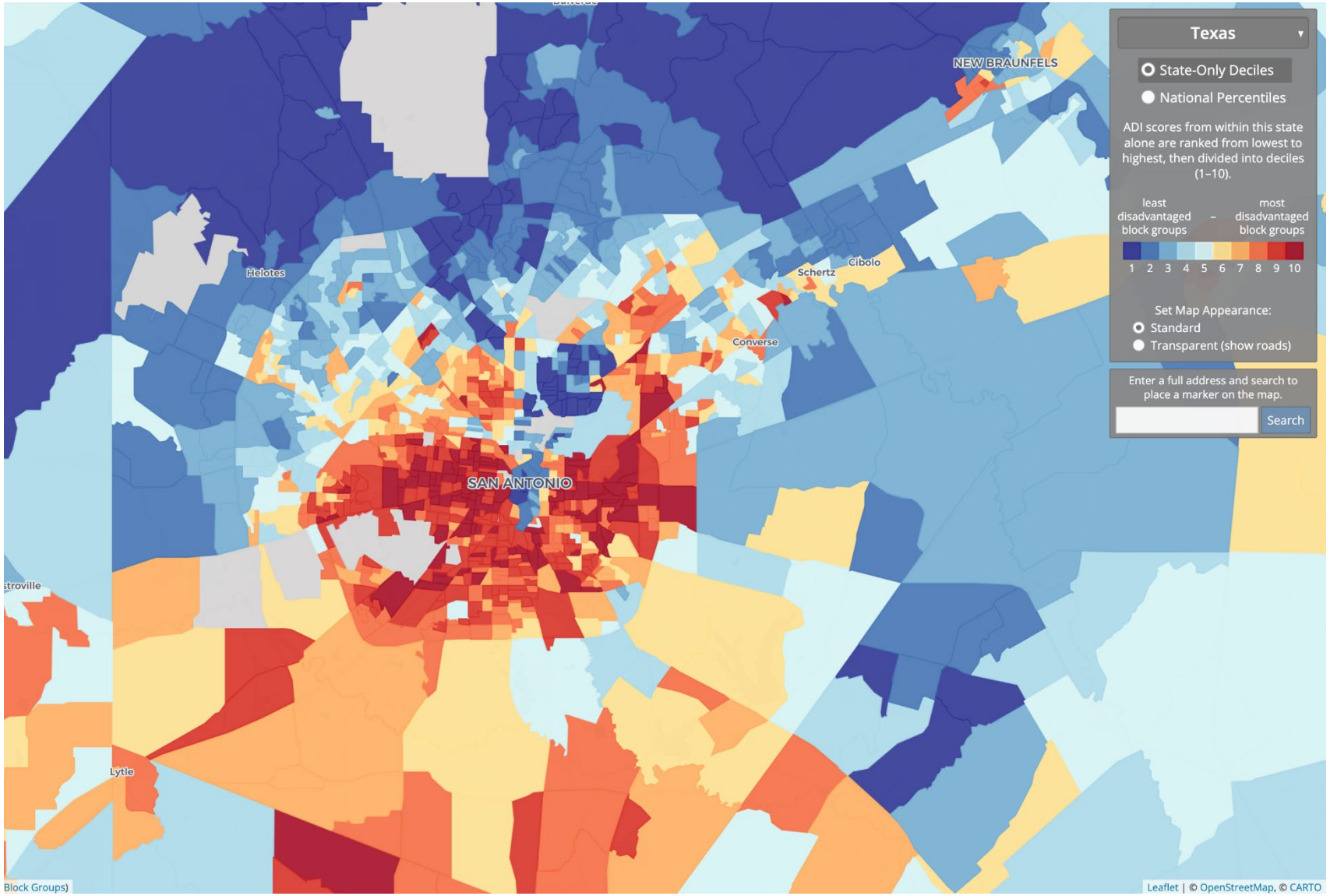

SOURCE: University of Wisconsin School of Medicine and Public Health 2015-2019 Area Deprivation Index

Housing, Education, Health, Texas, Bexar County, San Antonio, 2015-2019

	Texas	Bexar County	San Antonio
Computer and Internet Use			
Households with a computer	91.0%	91.1%	89.9%
Households with a broadband Internet subscription	81.9%	81.3%	79.1%
Education			
High school graduate or higher, percent of persons age 25 years+	83.7%	84.2%	82.4%
Bachelor's degree or higher, percent of persons age 25 years	29.9%	28.0%	26.0%
Health			
With a disability, under age 65 years	7.9%	10.6%	11.1%
Persons without health insurance, under age 65 years	20.8%	19.1%	18.7%
Housing			
Owner-occupied housing unit rate	62.0%	58.5%	53.9%
Median value of owner-occupied housing units	$172,500	$161,800	$146,400
Median selected monthly owner costs -with a mortgage	$1,606	$1,467	$1,386
Median selected monthly owner costs -without a mortgage	$514	$491	$475
Median gross rent	$1,045	$1,015	$992

SOURCE: U.S. Census Bureau. American Community Survey, 5 Year Sample, 2015-2019

Projected Population Growth in Texas with Various Migration Scenarios

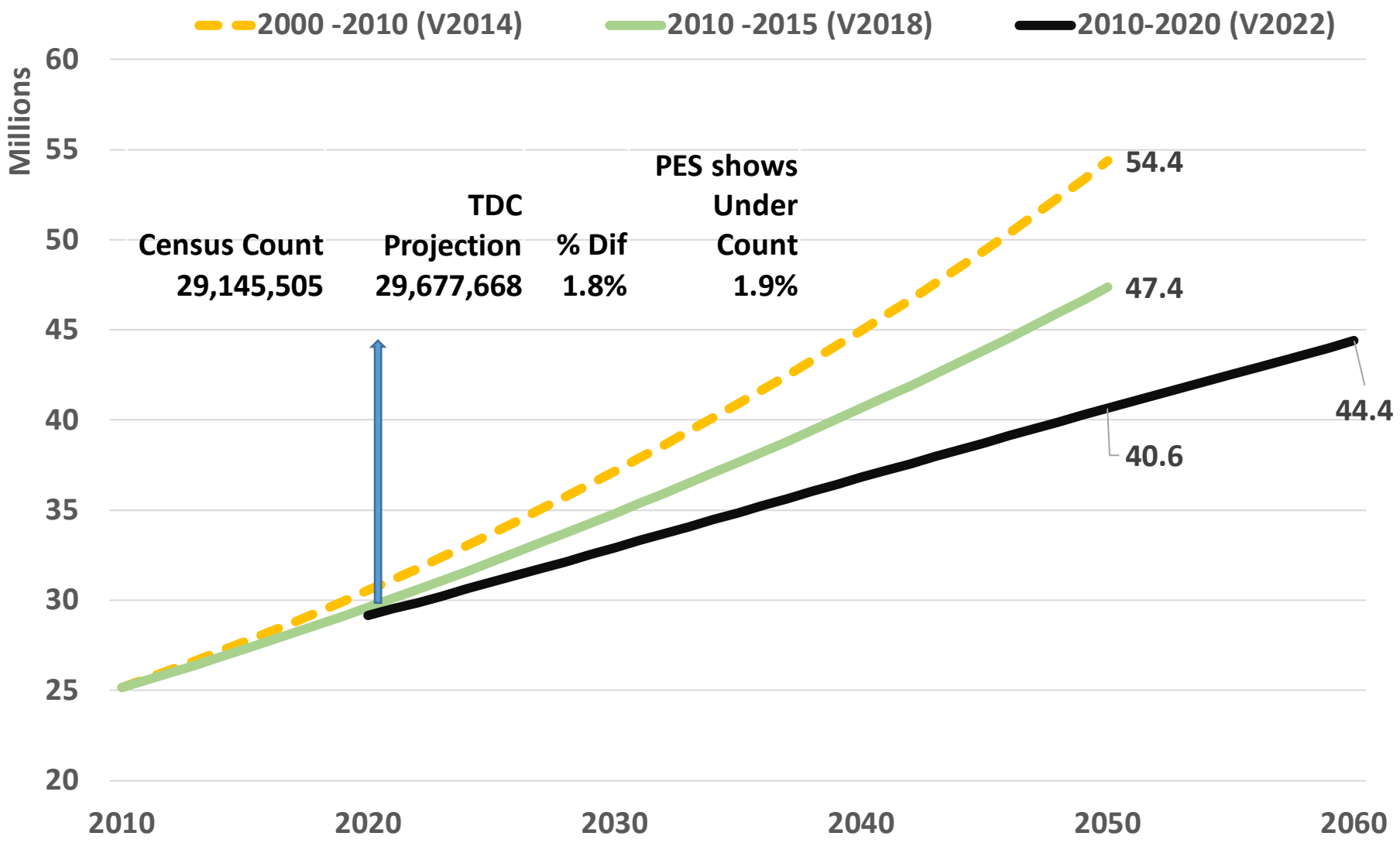

SOURCE: Texas Demographic Center, Vintage 2014 and 2018, 2022 Population Projections

https://demographics.texas.gov/

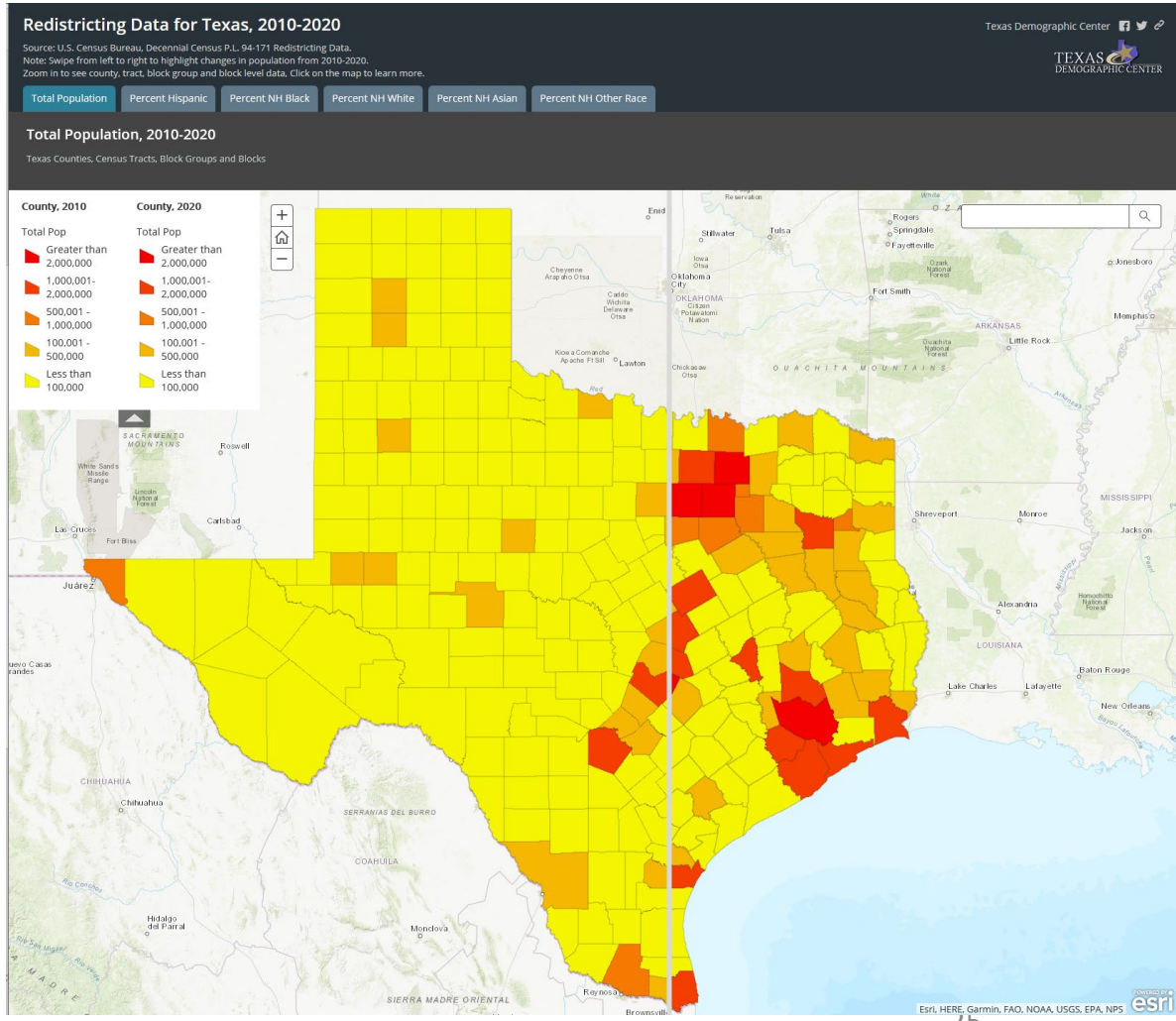

Helen You, Ph.D.

(210) 458-6530

TDC@UTSA.edu

Demographics.Texas.gov

@TexasDemography

TEXAS DEMOGRAPHIC CENTER