The Changing Demographics in Texas and the Gender Gap

Presented to

February 26, 2023
Dallas, Texas

Population Change, the US and Selected States, 2010-2020, 2020-2021, 2021-2022

	2010 Population	2020 Population	Numeric Change 2010-2020	Percent Change 2010-2020	Numeric Change 2020-2021	Percent Change 2020-2021	Numeric Change 2021-2022	Percent Change 2021-2022
United States	308,745,538	331,449,281	22,703,743	7.4%	520,042	0.16%	1,256,003	0.38%
Texas	**25,145,561**	**29,145,505**	**3,999,944**	**15.9%**	**326,390**	**1.12%**	**470,708**	**1.59%**
Florida	18,801,310	21,538,187	2,736,877	14.6%	238,467	1.11%	416,754	1.91%
California	37,253,956	39,538,223	2,284,267	6.1%	-358,662	-0.91%	-113,649	-0.29%
New York	19,378,102	20,201,249	823,147	4.2%	-250,804	-1.24%	-180,341	-0.91%
Arizona	6,392,017	7,151,502	759,485	11.9%	84,934	1.19%	94,320	1.30%
Colorado	5,029,196	5,773,714	744,518	14.8%	26,432	0.46%	28,629	0.49%
Utah	2,763,885	3,271,616	507,731	18.4%	55,328	1.69%	41,687	1.25%

SOURCE: U.S. Census Bureau. 2010 and 2020 Census Count; 2022 Vintage Population Estimates

Numeric Change, Texas Counties, 2010-2020

143 counties lost population

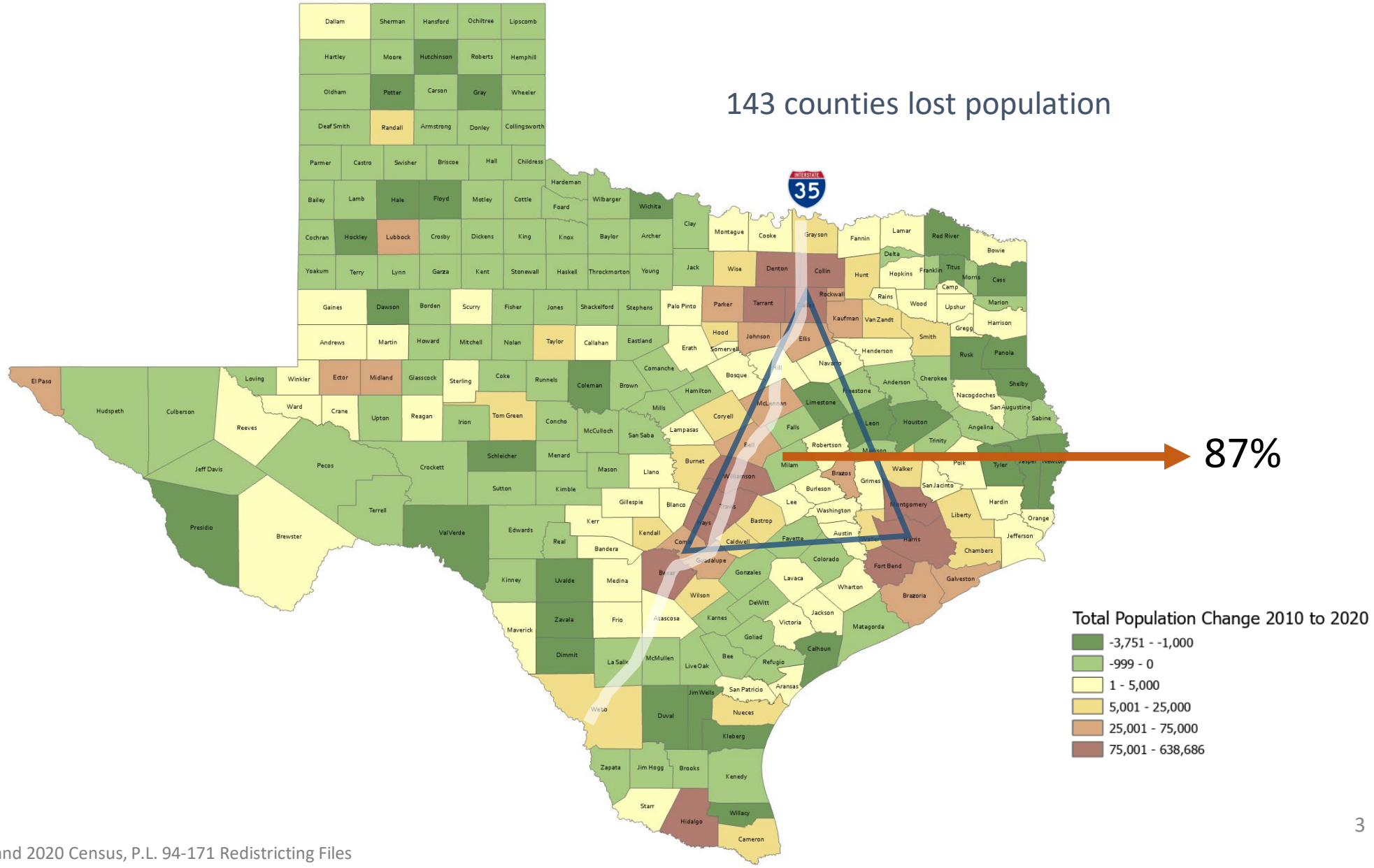

SOURCE: US Census Bureau, 2010 and 2020 Census, P.L. 94-171 Redistricting Files

Percent Change, Texas Counties, 2010-2020

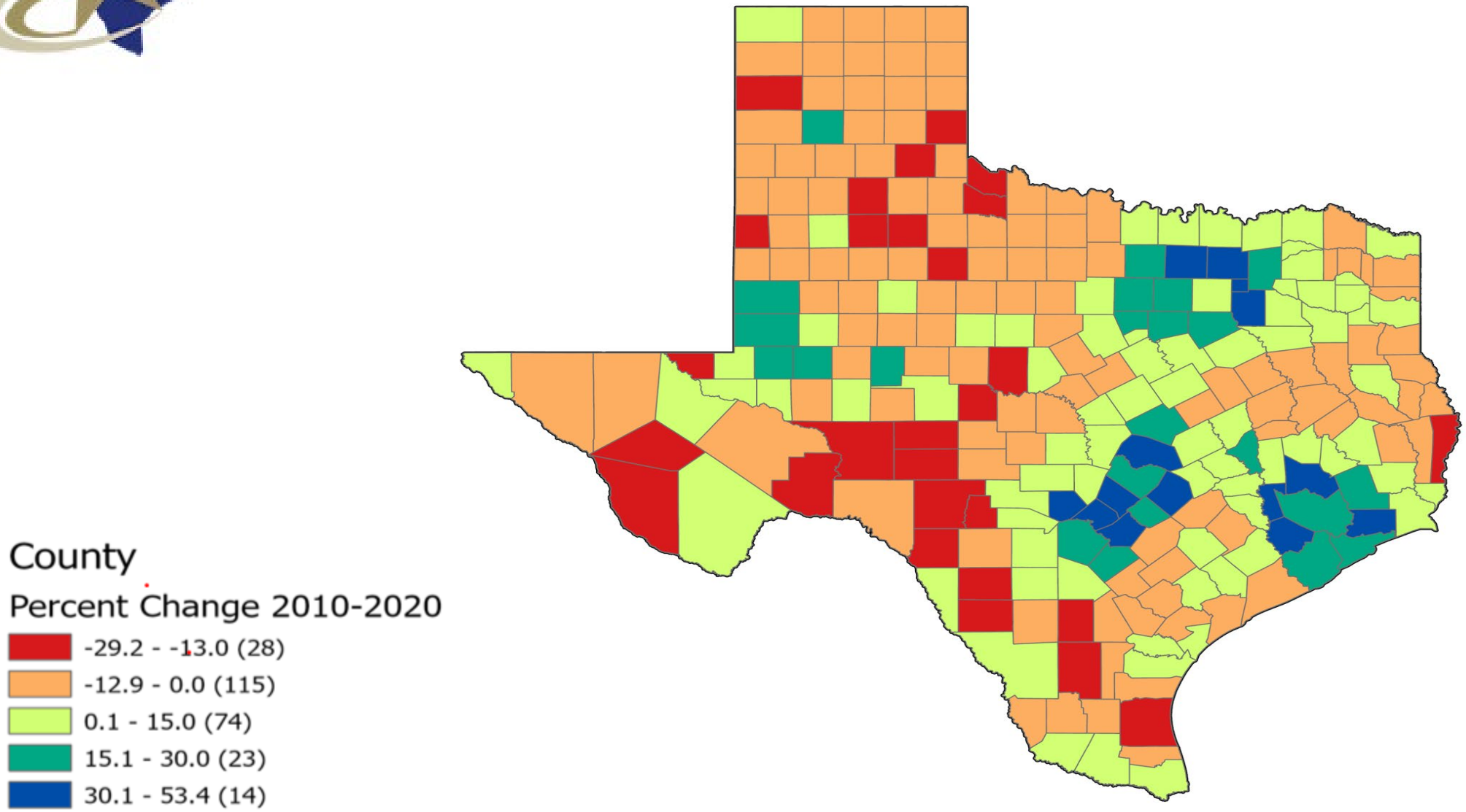

SOURCE: US Census Bureau, 2010 and 2020 Census, P.L. 94-171 Redistricting Files

Components of Population Change, Texas, 2011 to 2022

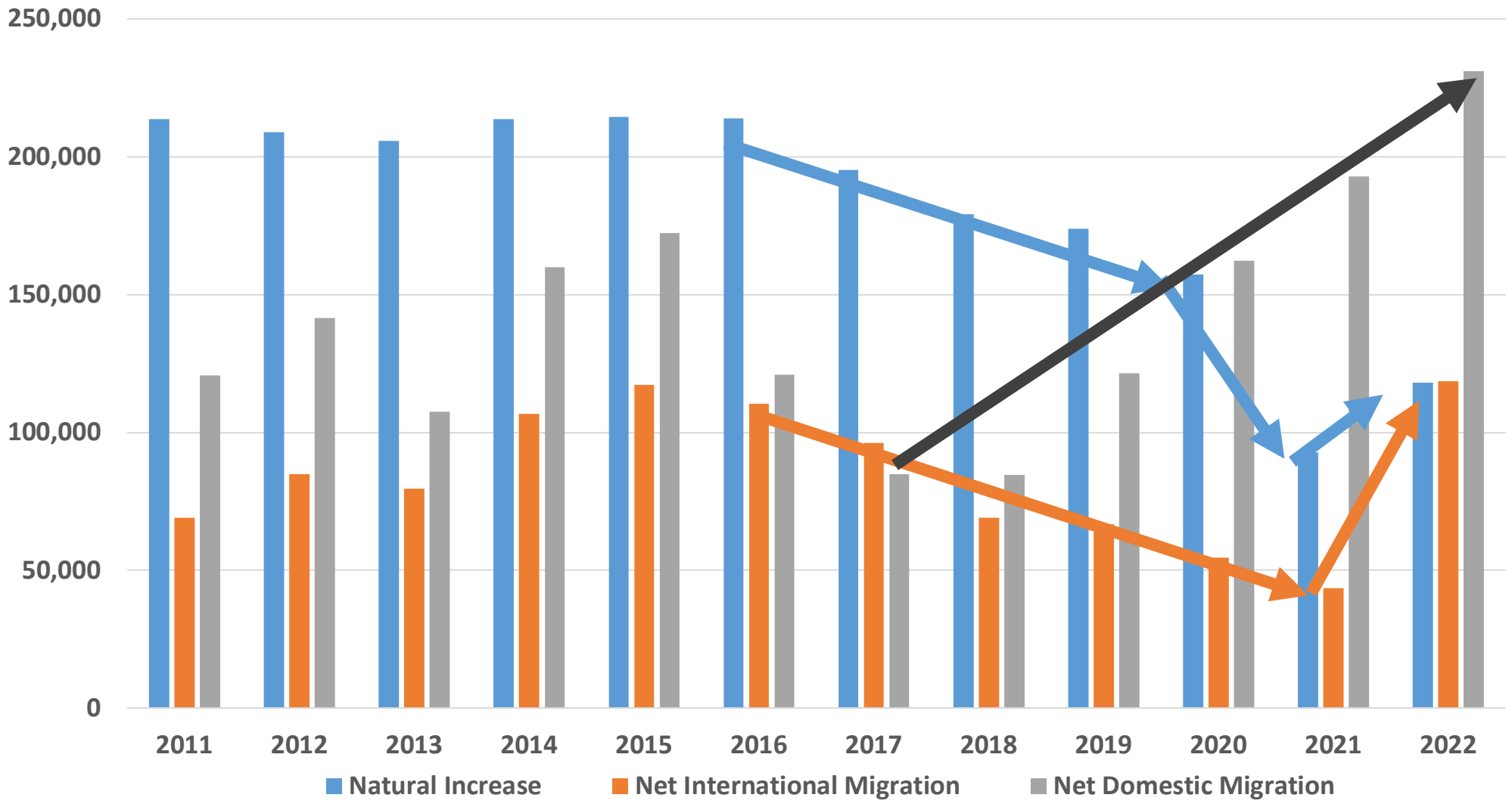

Source: Census Bureau, Vintage 2020 and Vintage 2022 Population Estimates

Estimated Population Change from Domestic Migration, Texas Counties, 2010-2020

More than half (134) of counties had net out domestic migration

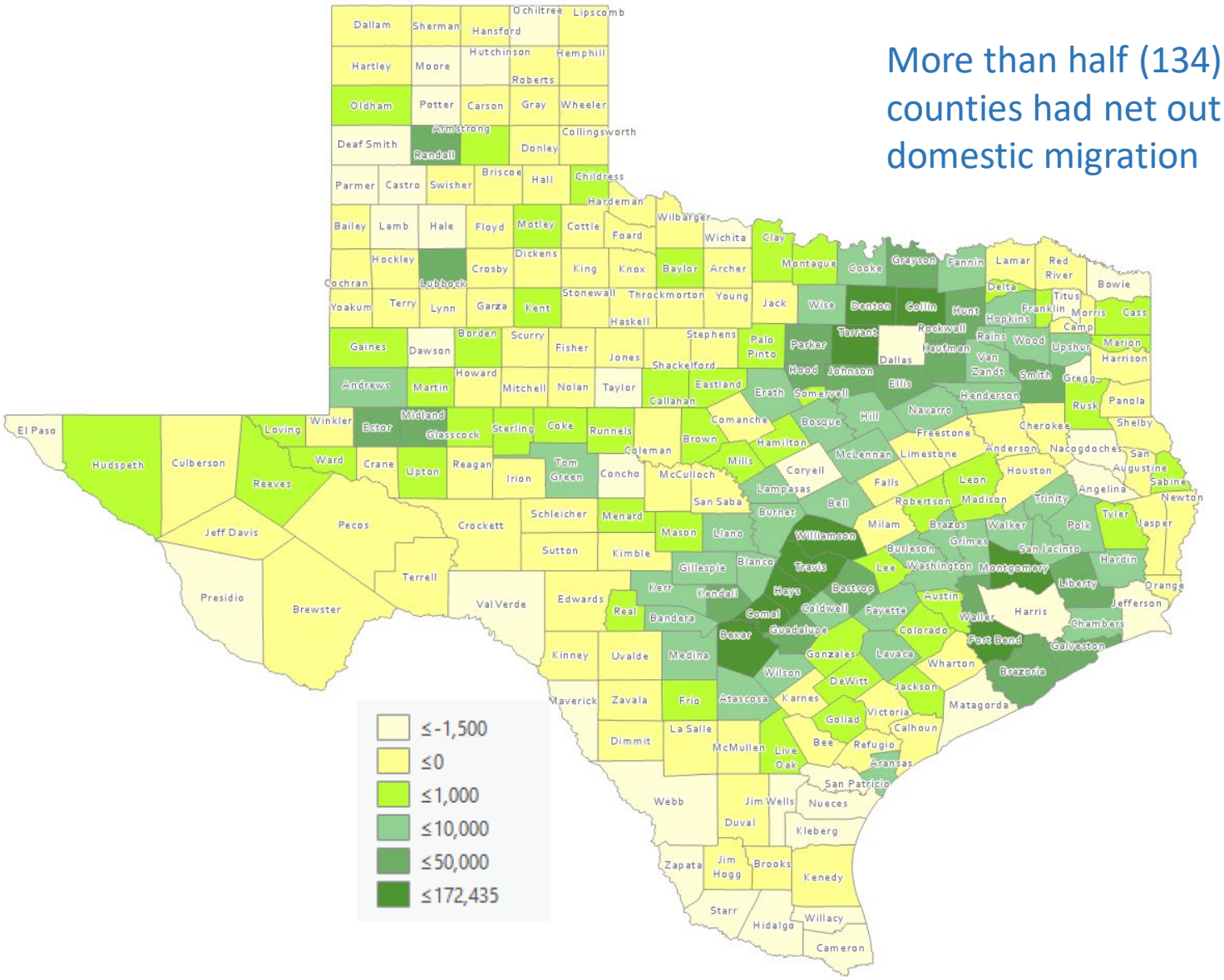

Source: US Census Bureau, 2020 Population Estimates

Estimated Net Domestic Migrants Between Texas and Other States, 2010-2019

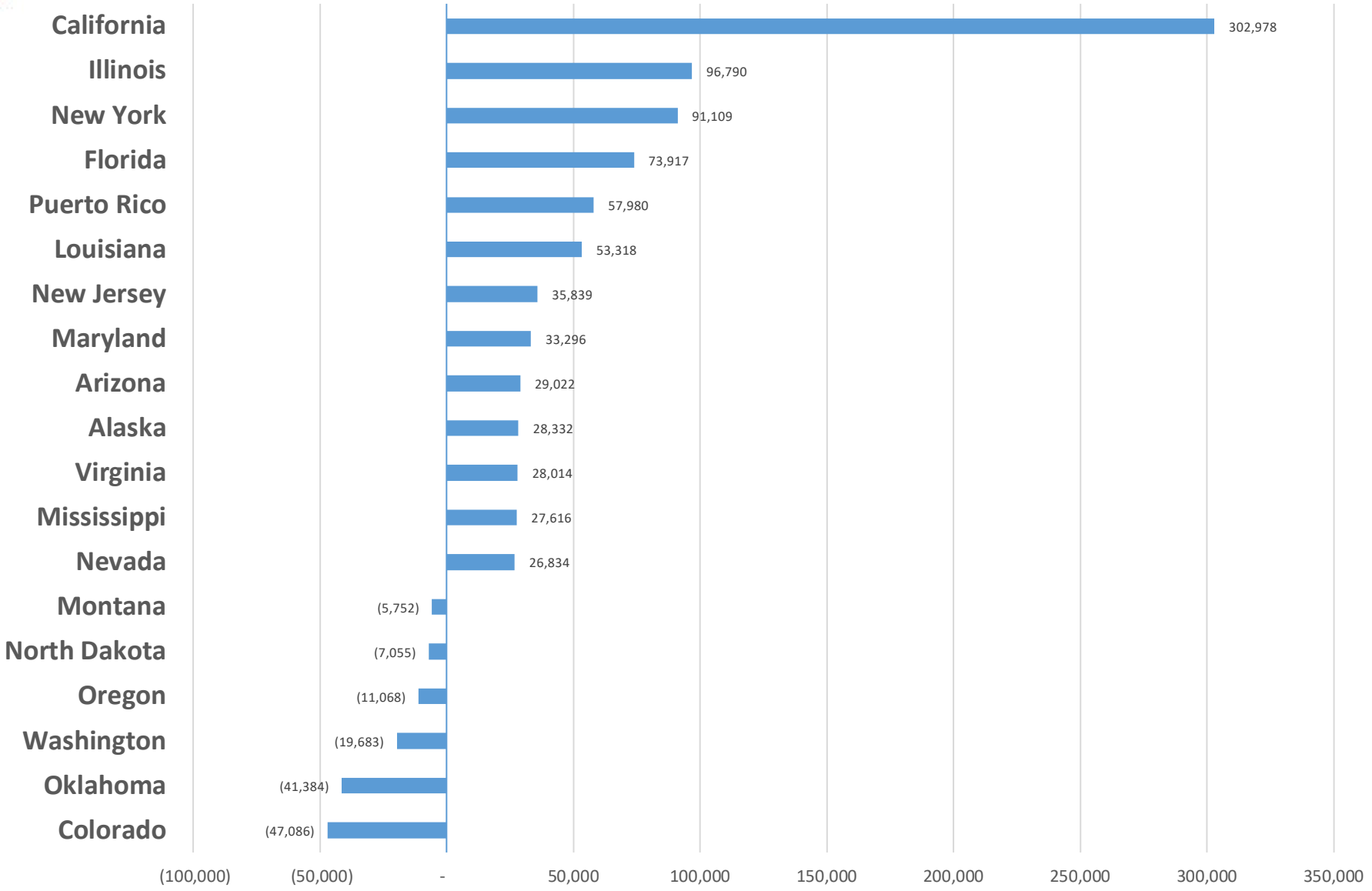

Source: U.S. Census Bureau, State-to-State Migration Flows, 2010-2019

Percent Distribution by Education Attainment of Texas Residents (Non-Migrants), Immigrants (international) and Net-Migrants (domestic) Aged 25 Years and Over, Texas, 2015-2019

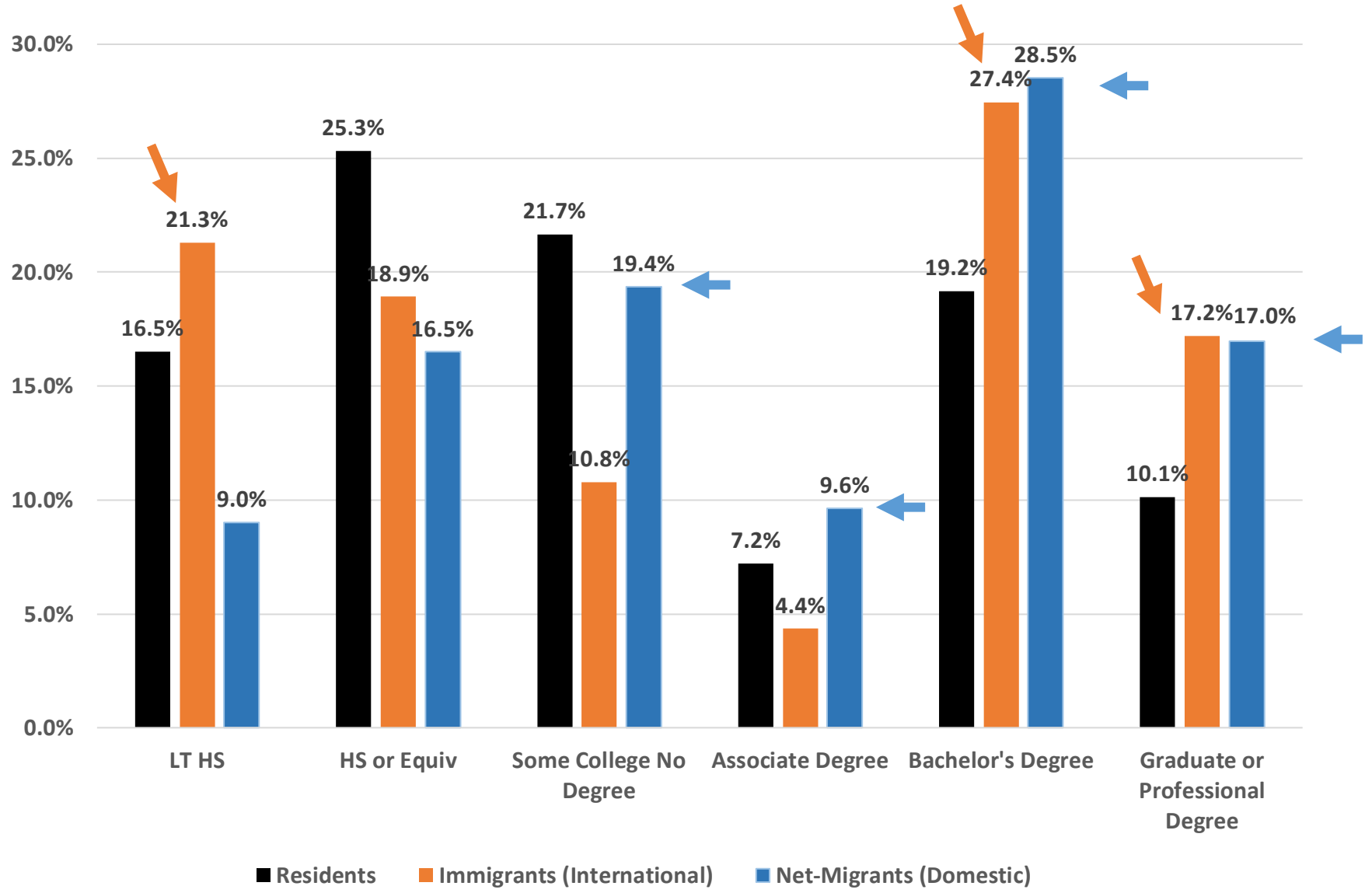

SOURCE: US Census Bureau, American Community Survey, PUMS, 5-Year Samples, 2015-2019

Percent Distribution by Occupation of Non-Migrants (Texans) and Net-In Domestic Migrants Aged 25 Years and Over, Texas, 2006-2019

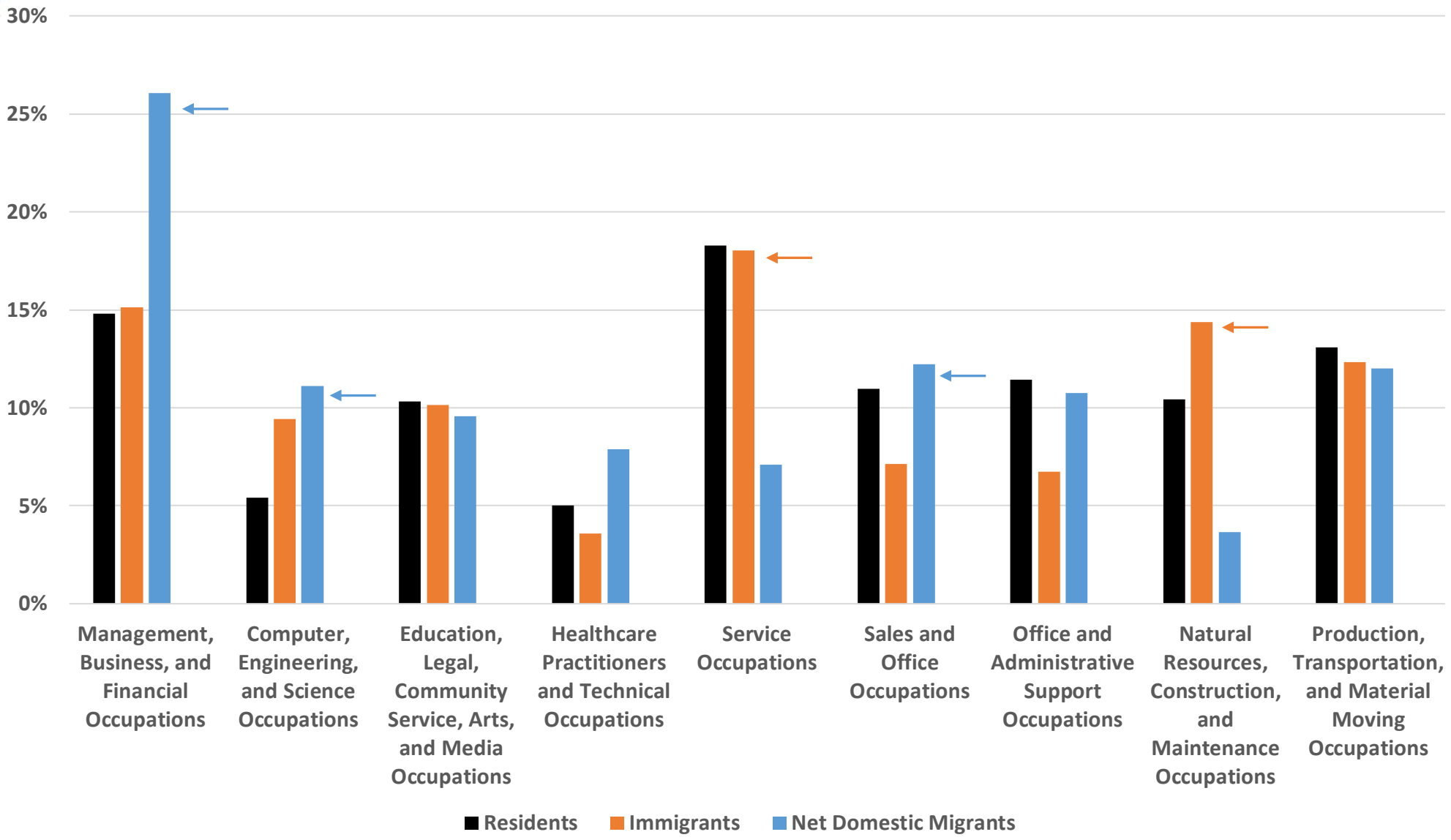

SOURCE: US Census Bureau, American Community Survey, 2006-2020

Generational Population Pyramids, Texas, 2010 and 2020

2010

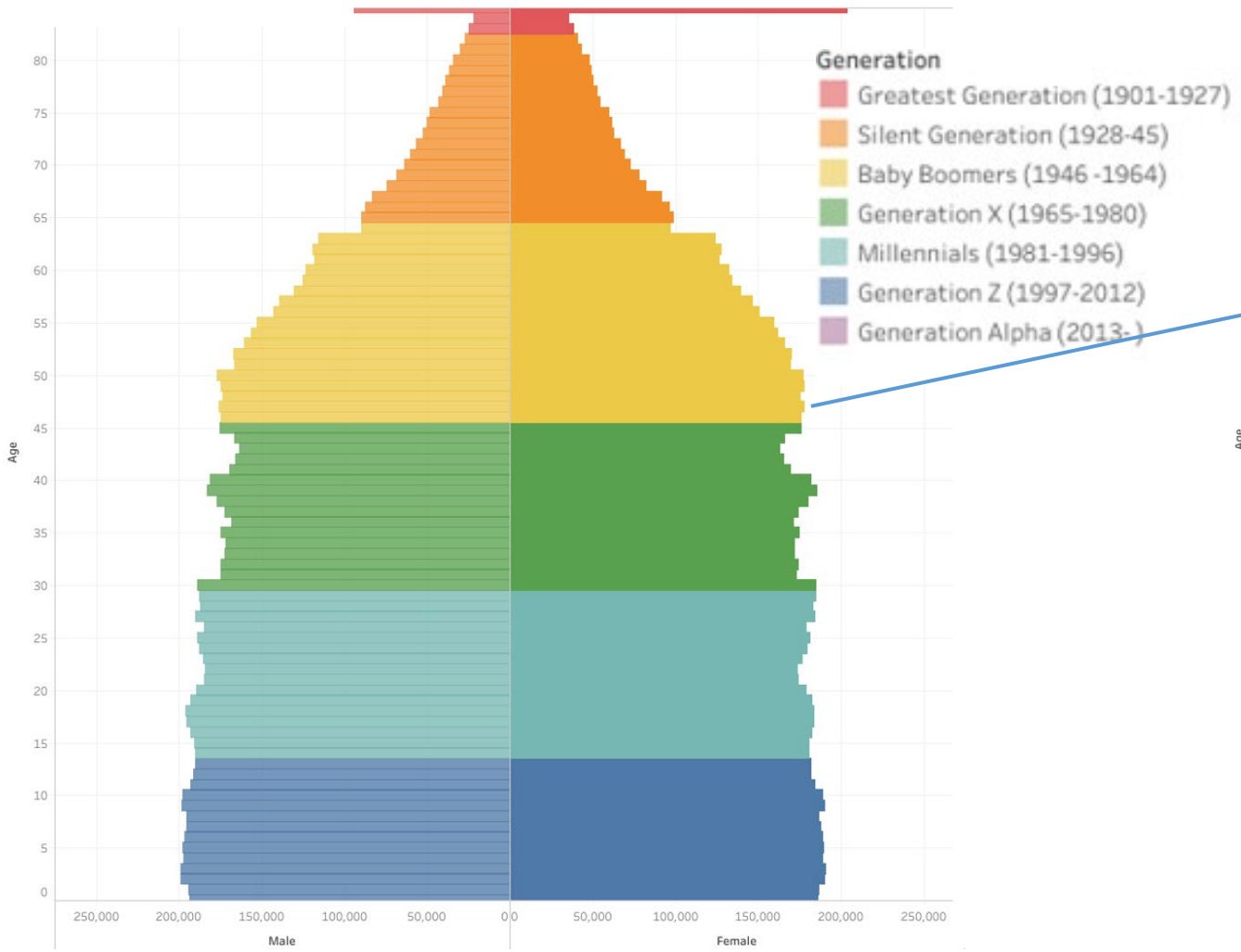

2020

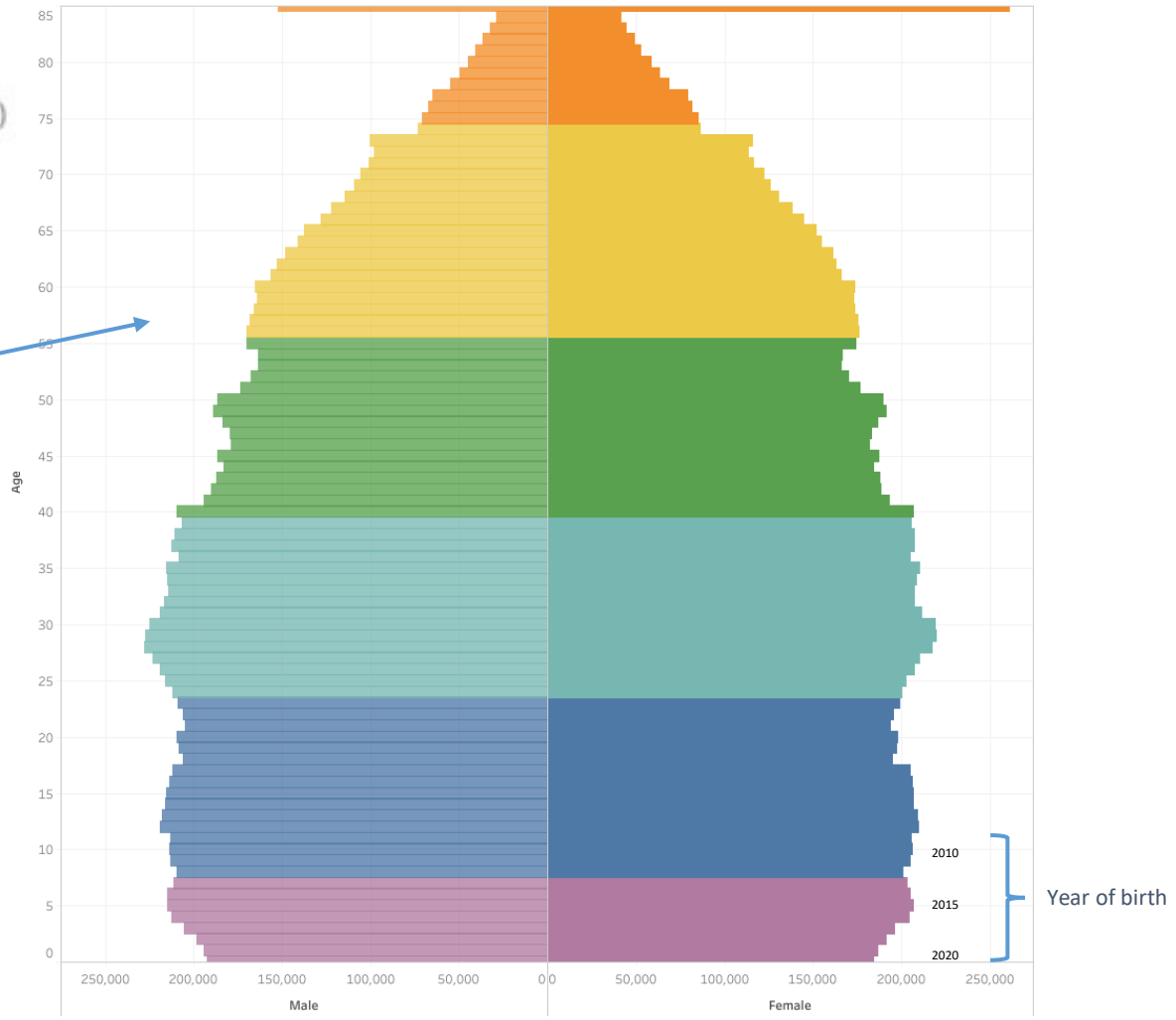

SOURCE: U.S. Census Bureau. 2010 and 2020 Vintage Population Estimates

Texas Birth Rates, 2007-2019

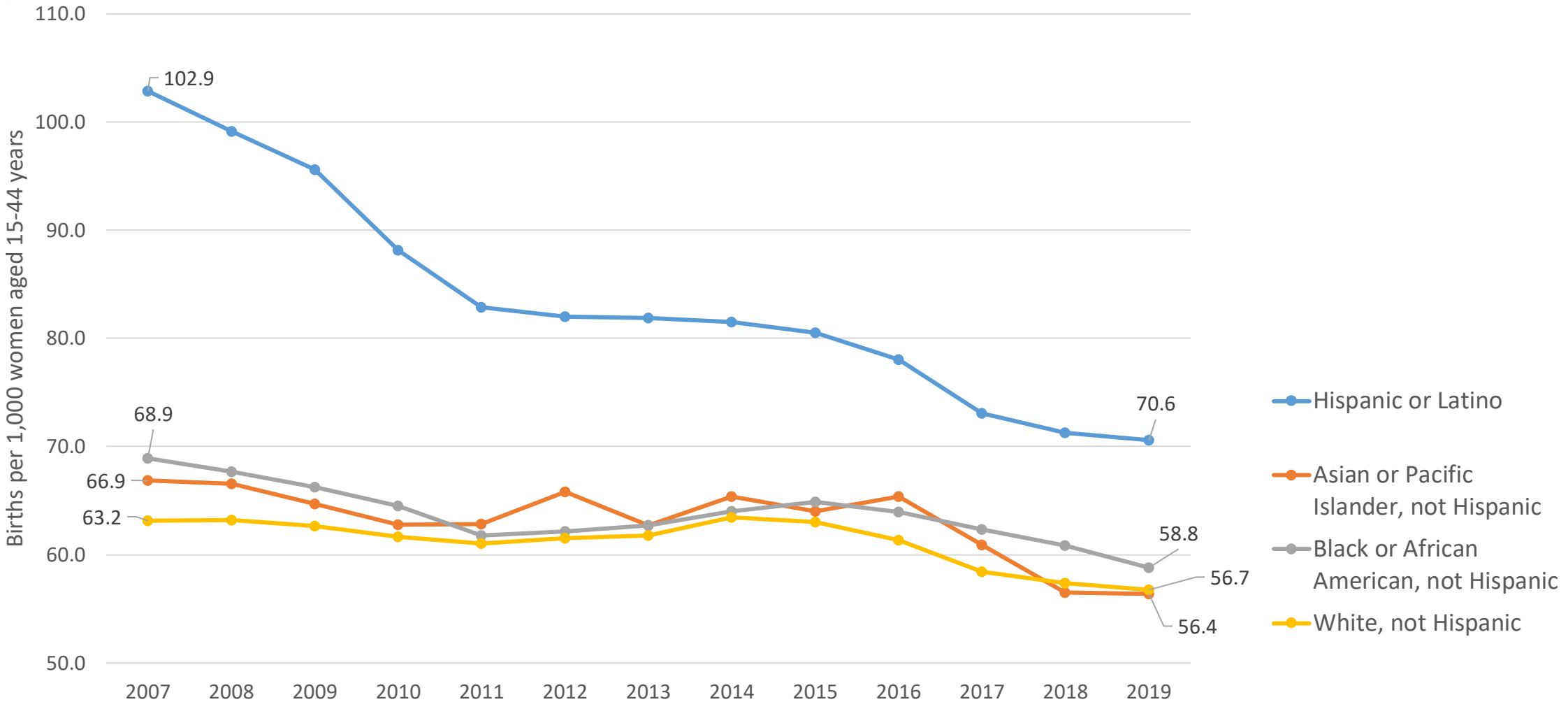

SOURCE: Centers for Disease Control and Prevention, National Center for Health Statistics.

Racial/Ethnic Contributions to Population Growth, 2010-2020

3,999,944 new Texans
95.3% attributable to growth of population of color

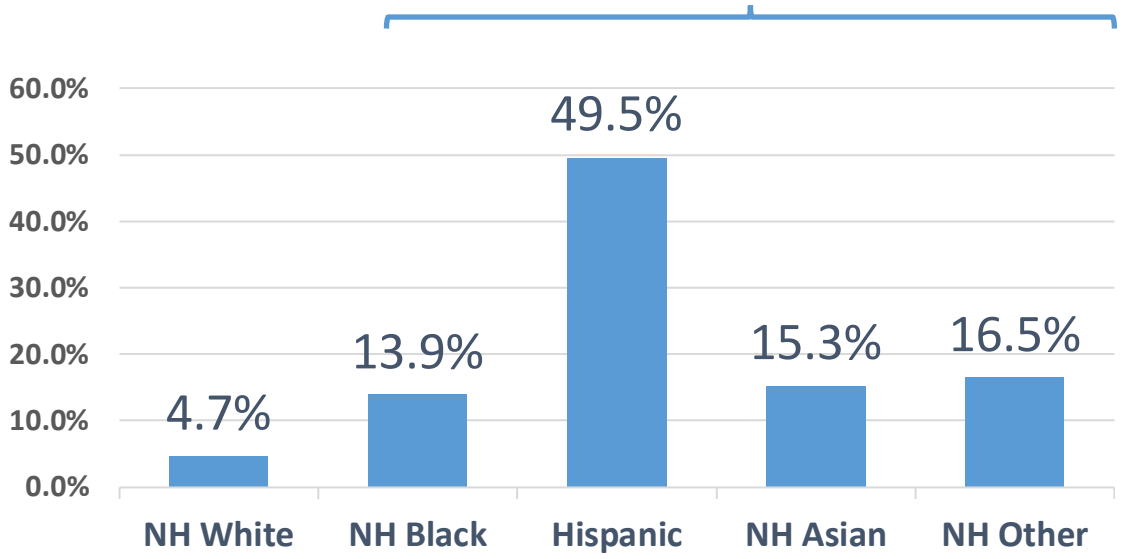

Total Population

412,981 new Texans under 18
142.6% attributable to growth of population of color

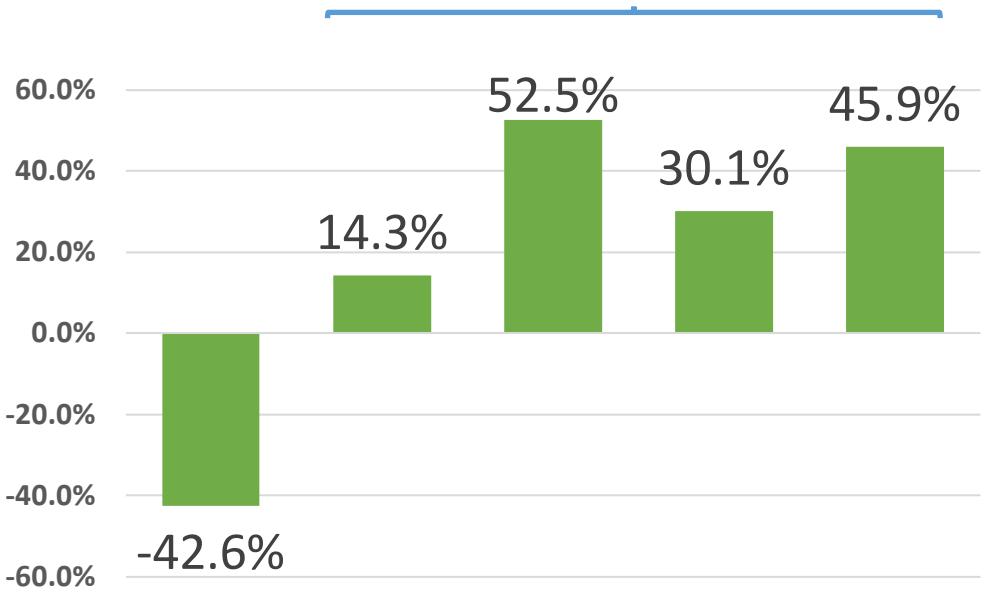

Population 0 -17

Source: US Census Bureau, 2010 and 2020 Census, P.L. 94-171 Redistricting Files

Texas White (non-Hispanic) and Hispanic Populations by Age, 2019

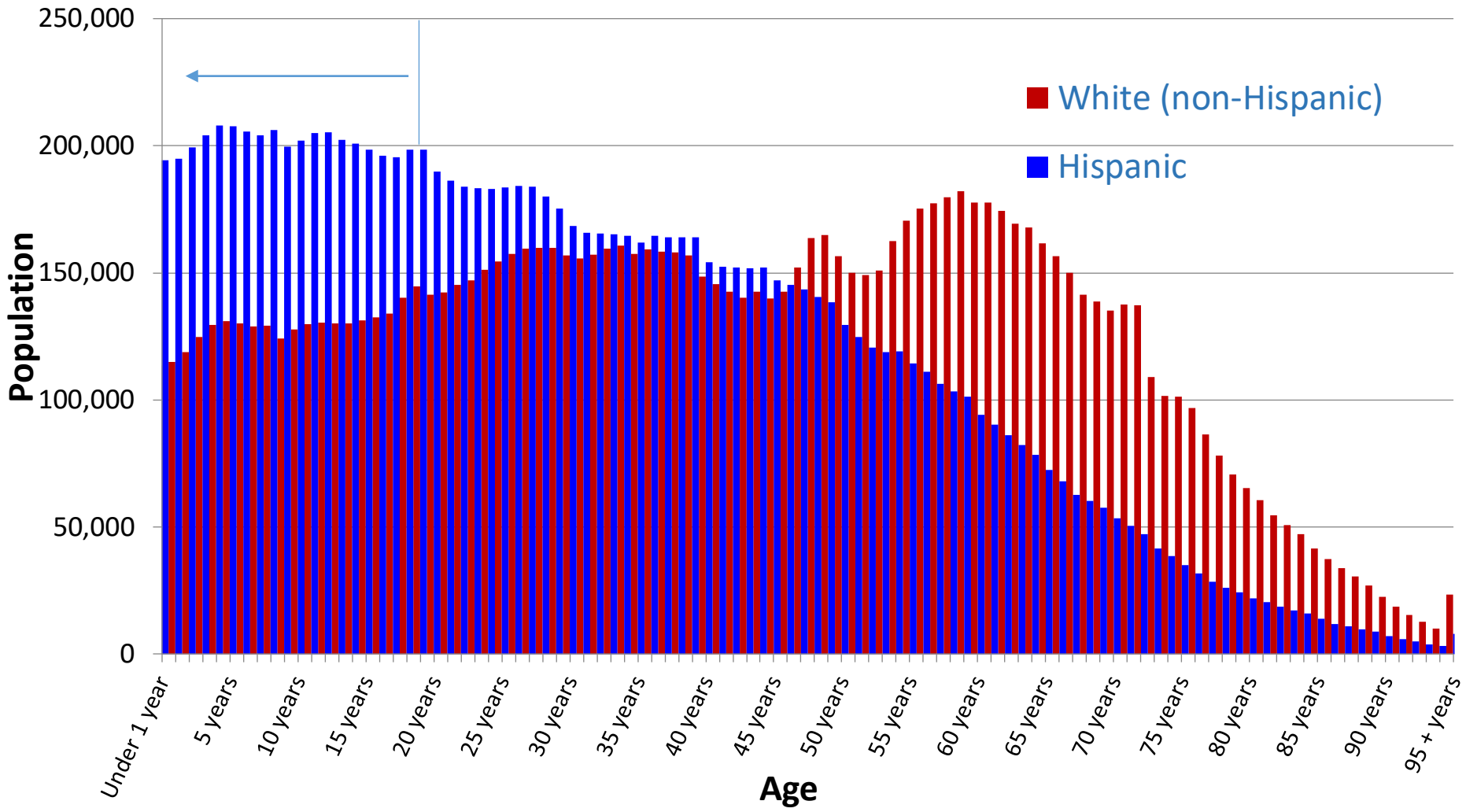

Source: Texas Demographic Center, 2018 Population Estimates

Labor Force Participation by Age, 2011 to 2021

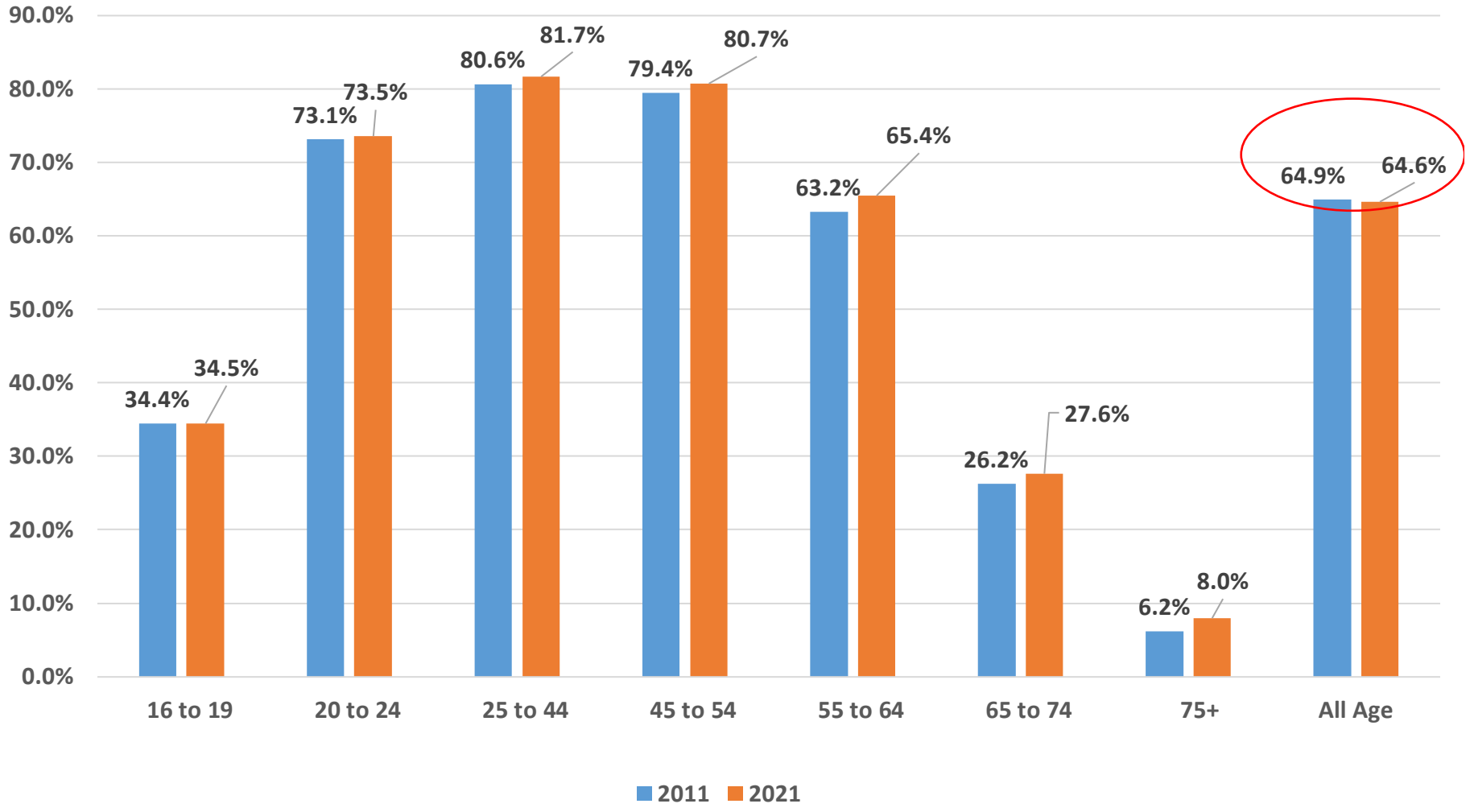

SOURCE: US Census Bureau, American Community Survey, 1-Year Samples, 2011 and 2021

Educational Attainment of Persons Age 25 Years and Older by Race/Ethnicity, Texas, 2019

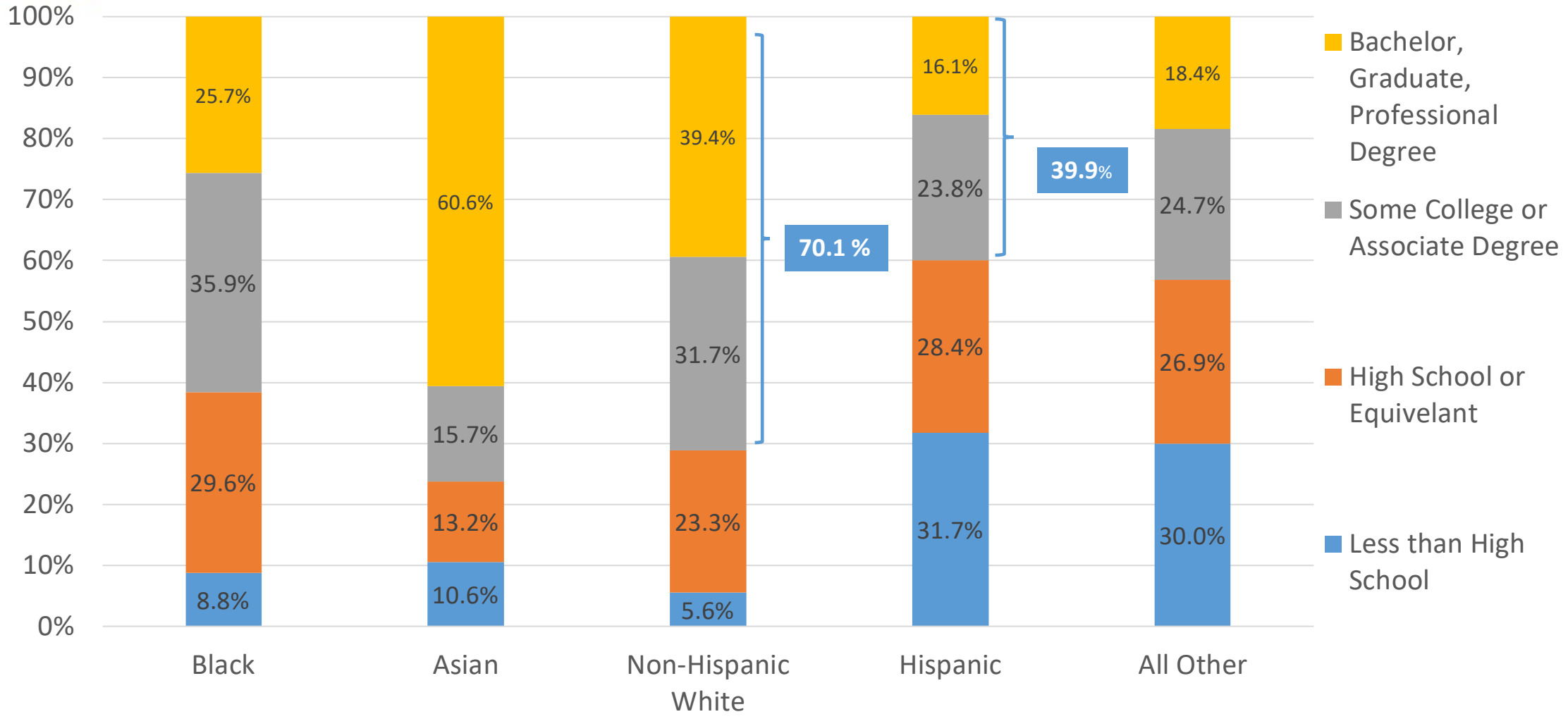

Source: US Census Bureau, American Community Survey, 1-Year Sample, 2019

Percent of Civilian Labor Force by Occupation, Texas, 2007, 2017 and 2007-2017 Change

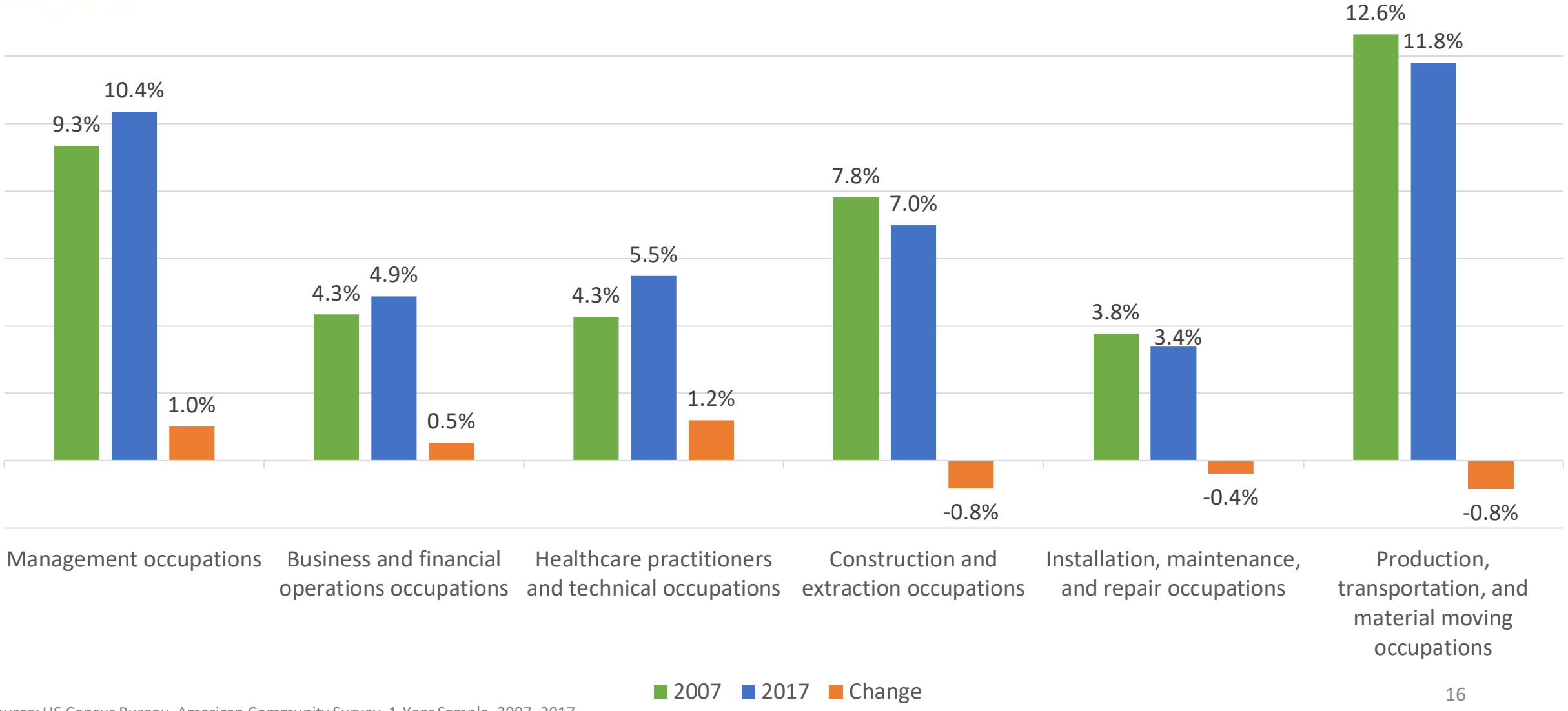

Source: US Census Bureau, American Community Survey, 1-Year Sample, 2007, 2017

Educational Attainment, Age 25+, by Race/Ethnicity and Gender, 2021

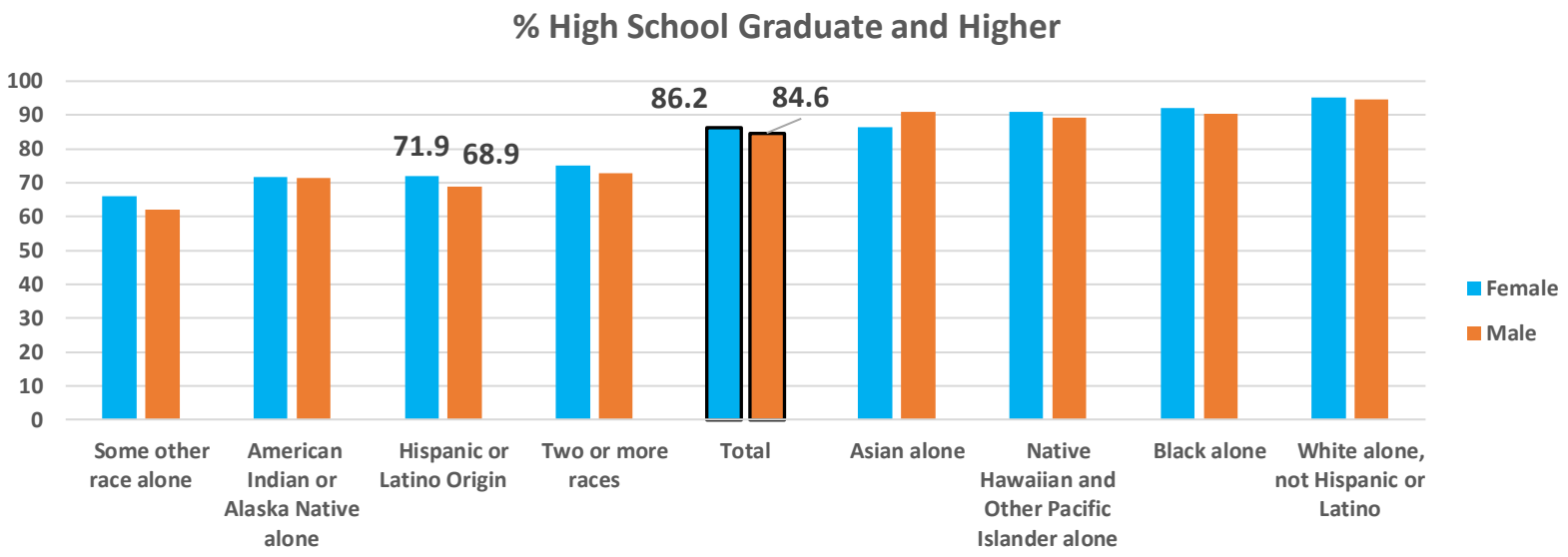

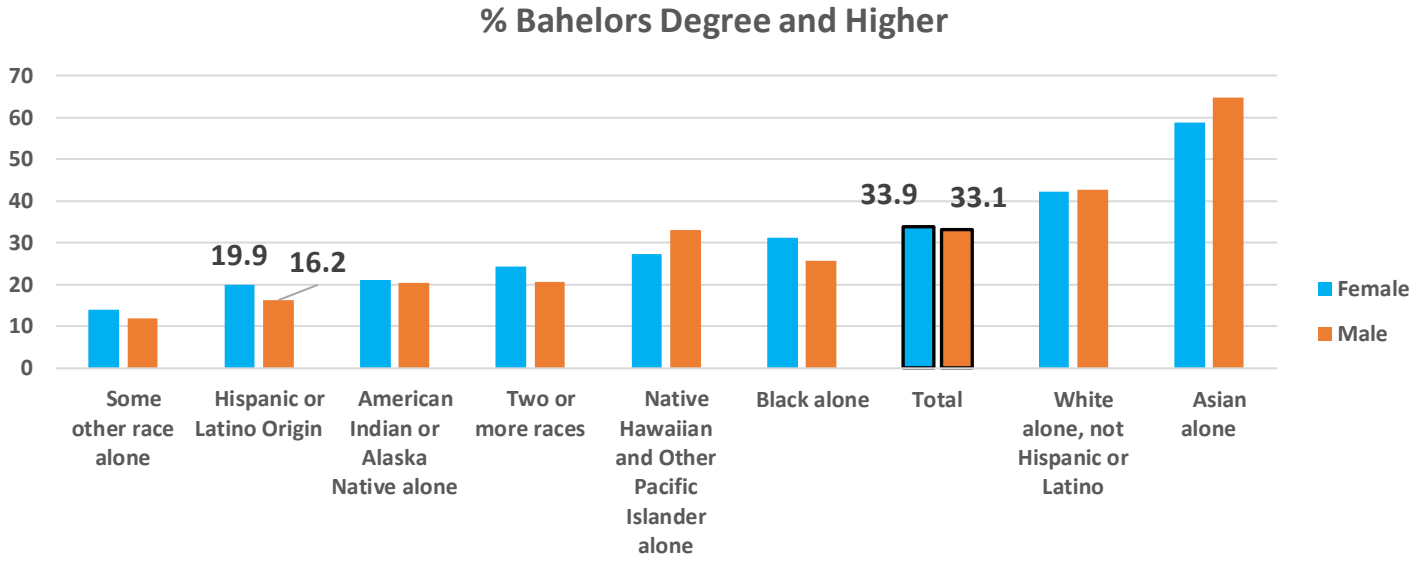

Source: US Census Bureau, American Community Survey, 1-Year Sample, 2021

Women's Contribution to Economy and Family

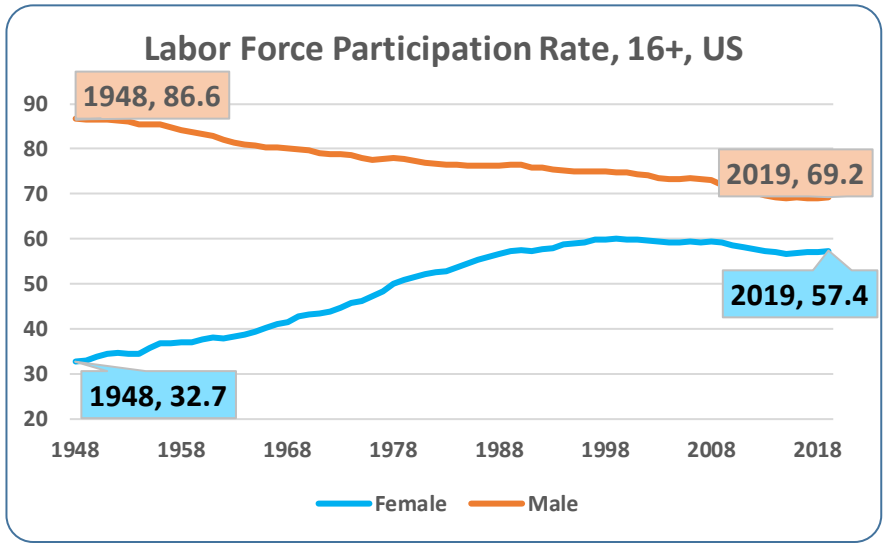

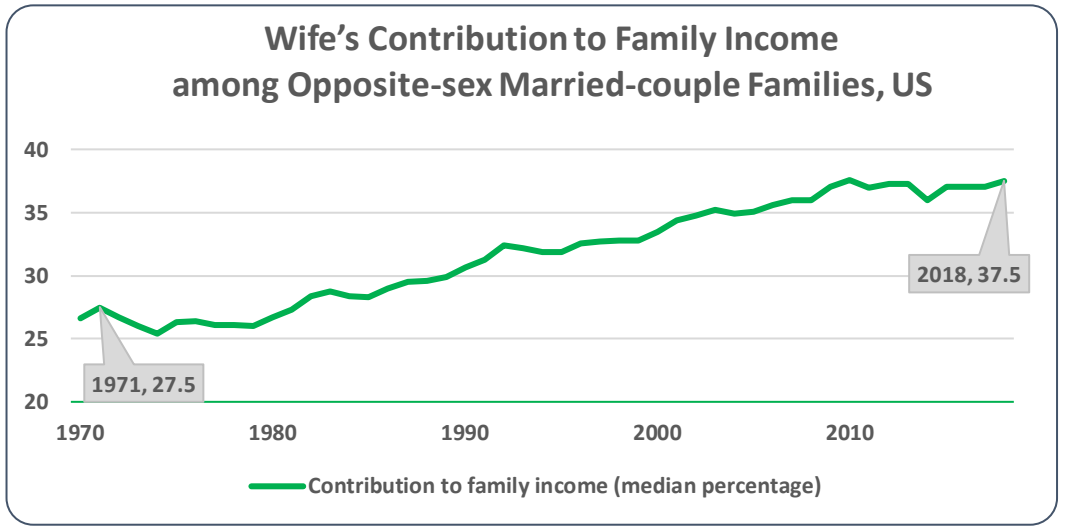

Source: U.S. Bureau of Labor Statistics, Current Population Survey.

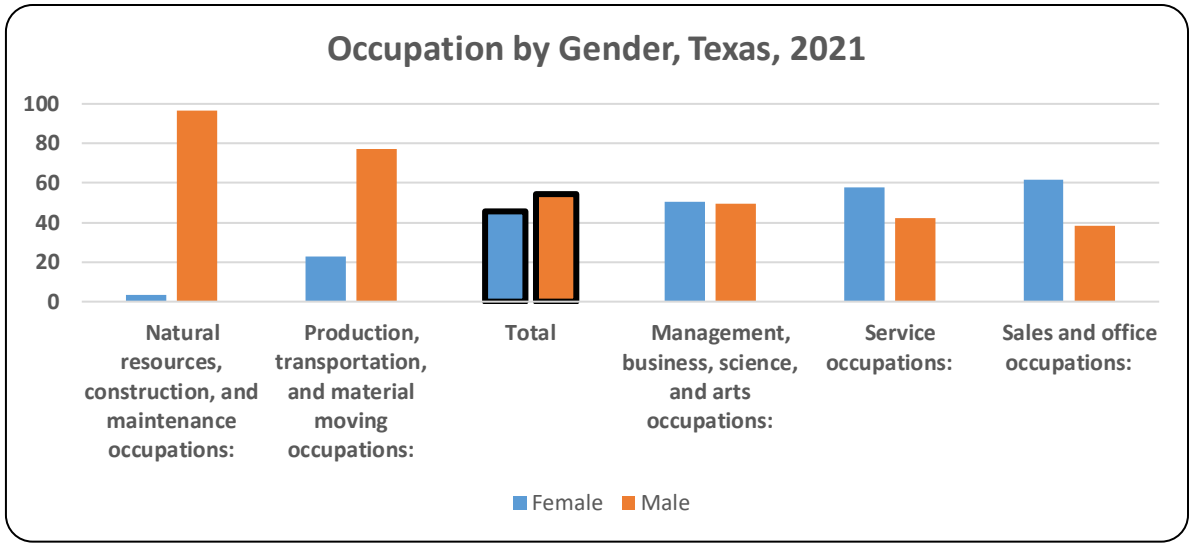

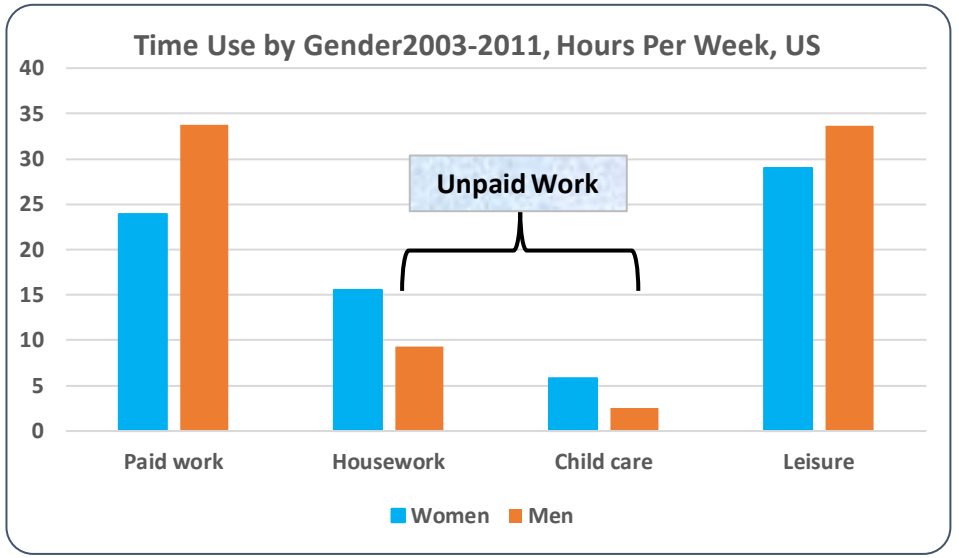

Source: US Census Bureau, American Community Survey, 1-Year Sample, 2021

Source: Pew Research analysis of American Time Use Survey 2003-2011.

Gender Gap in Earnings

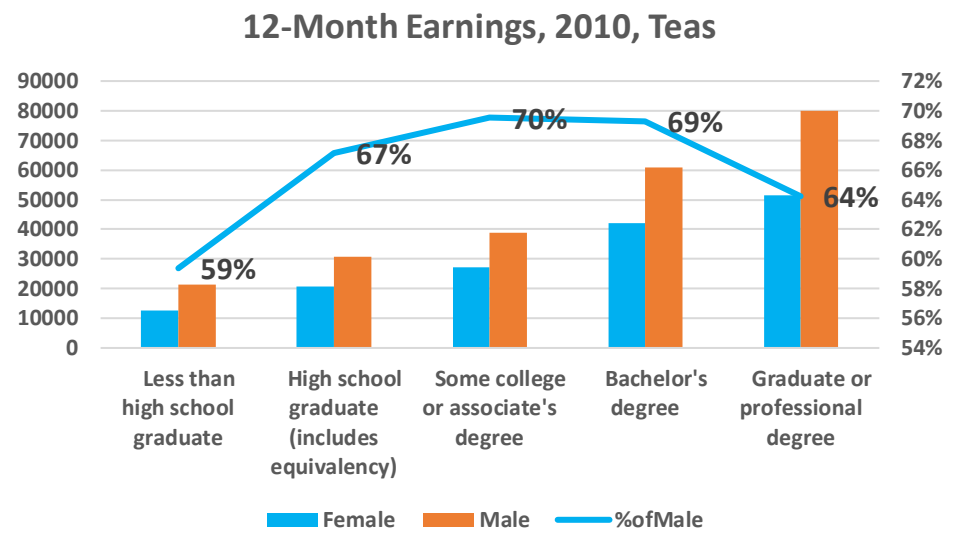

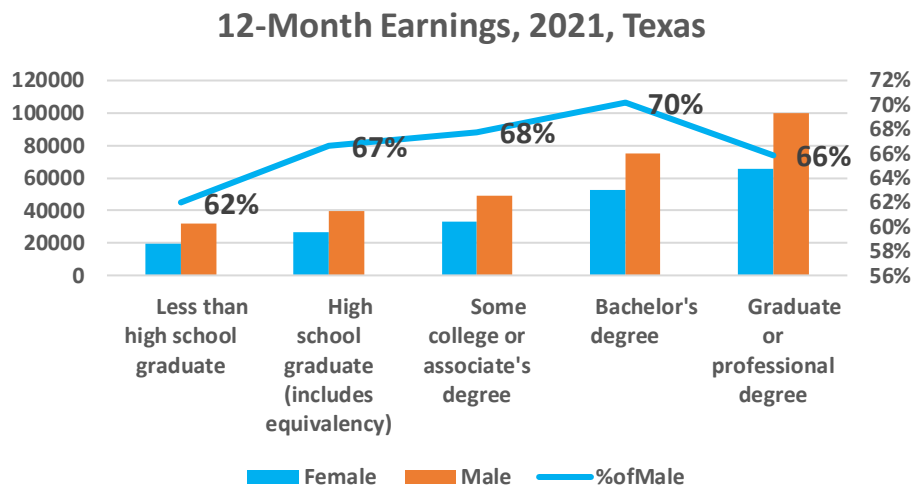

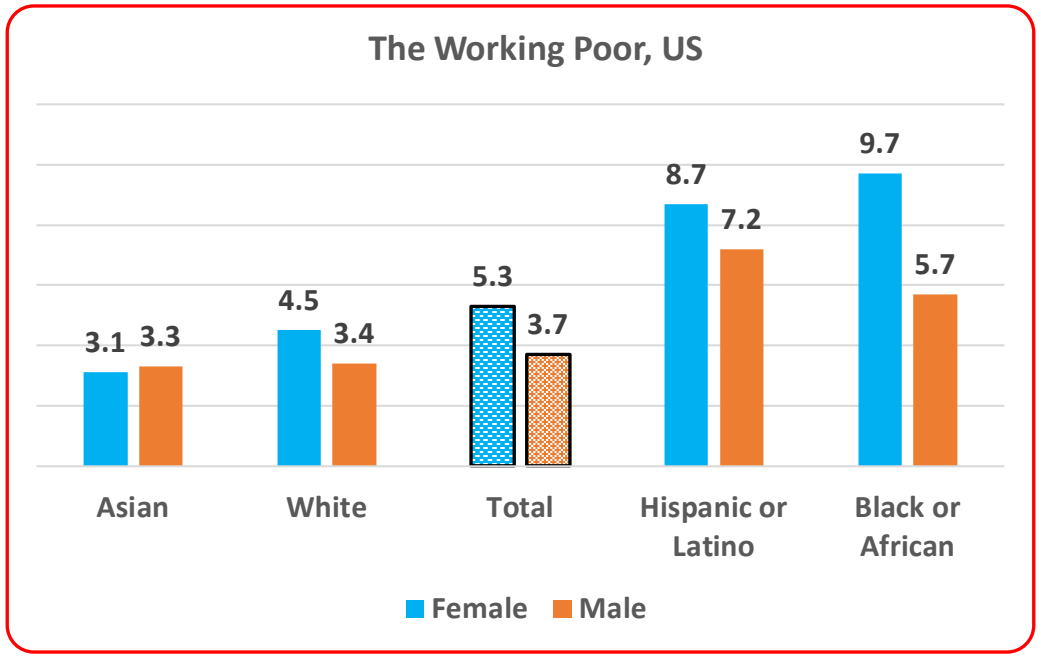

Source: US Census Bureau, American Community Survey, 1-Year Sample, 2007, 2017

Source: U.S. Bureau of Labor Statistics, Current Population Survey.

Percent of Population with Disability, Texas, 2021

All Age

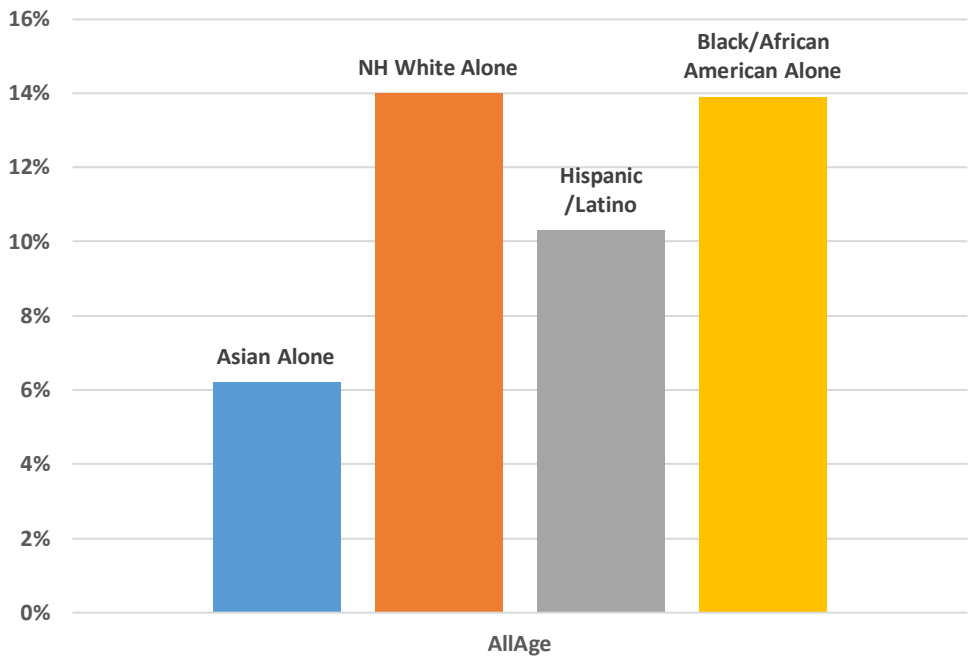

By Age and Race

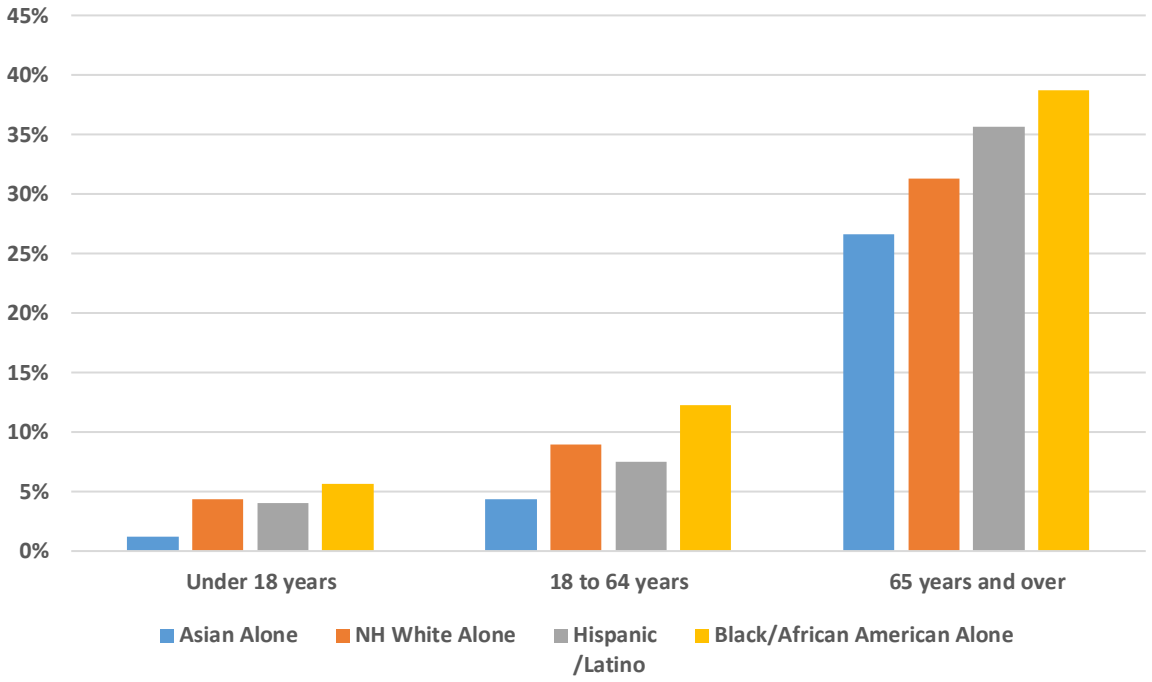

SOURCE: US Census Bureau, 2021 1-Year American Community Survey Summary File

Population with Disability by Gender 2010 -2021, Texas

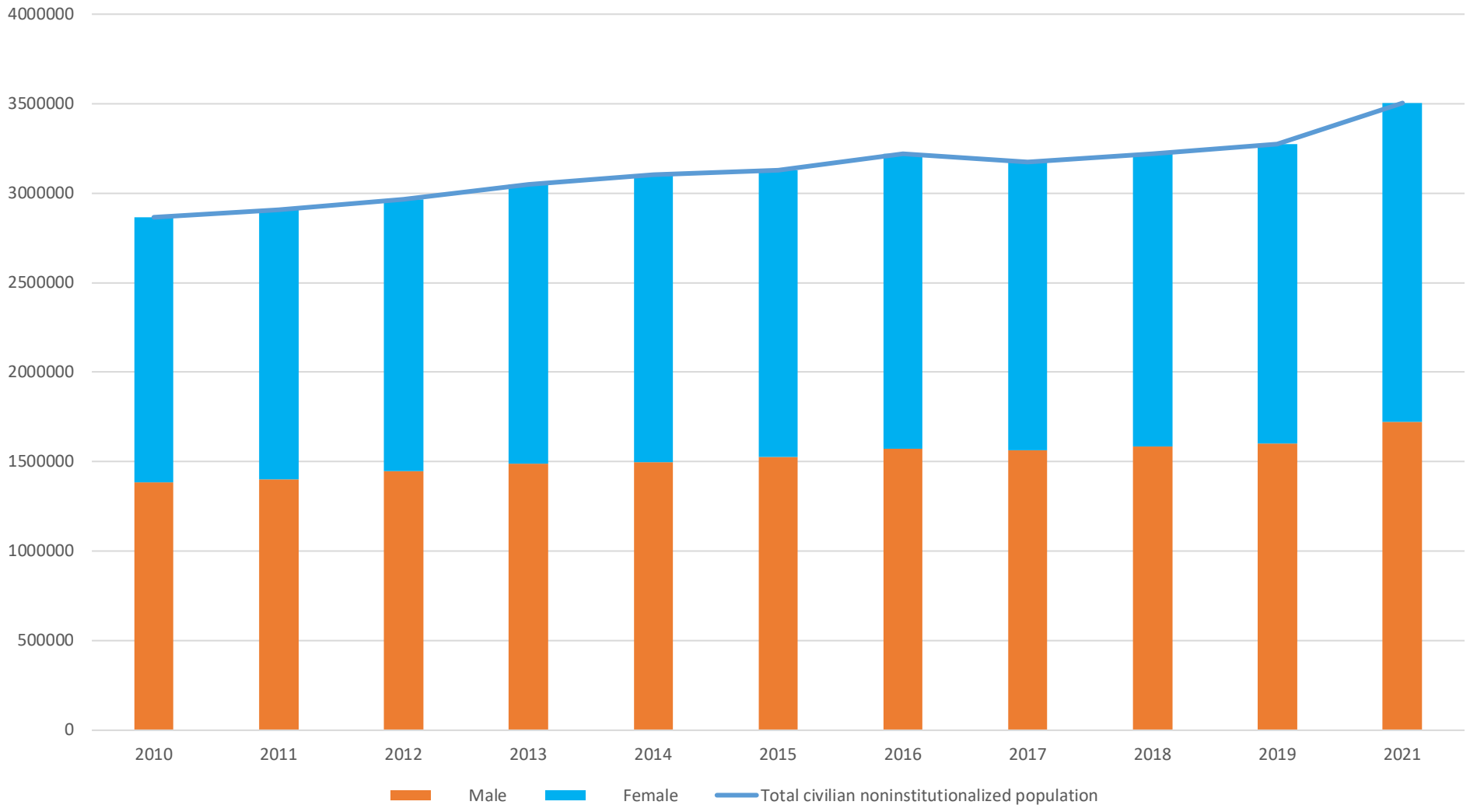

Source: US Census Bureau, American Community Survey, 1-Year Sample, 2010-2021

State Ranks that Highlight the Challenges for Texans

Households	Estimate	Rank
PERCENT OF HOUSEHOLDS WITH ONE OR MORE PEOPLE UNDER 18 YEARS	34.8	2
PERCENT OF HOUSEHOLDS WITH ONE OR MORE PEOPLE 65 YEARS AND OVER	26.3	48
PERCENT OF HOUSEHOLDS THAT ARE MULTIGENERATIONAL	4.8	3
Education and Language Spoken		
PERCENT OF PEOPLE 25 YEARS AND OVER WHO HAVE COMPLETED HIGH SCHOOL	85.4	50
PERCENT OF PEOPLE 5 YEARS AND OVER WHO SPEAK A LANGUAGE OTHER THAN ENGLISH AT HOME	34.9	2
PERCENT OF PEOPLE 5 YEARS AND OVER WHO SPEAK ENGLISH LESS THAN "VERY WELL"	12.9	3
Poverty		
PERCENT OF PEOPLE BELOW POVERTY LEVEL IN THE PAST 12 MONTHS	14.2	11
PERCENT OF CHILDREN UNDER 18 YEARS BELOW POVERTY LEVEL IN THE PAST 12 MONTHS	19.6	12
PERCENT OF PEOPLE 65 YEARS AND OVER BELOW POVERTY LEVEL IN THE PAST 12 MONTHS	11.8	6
Public Assistance and Insurance		
PERCENT OF HOUSEHOLDS WITH CASH PUBLIC ASSISTANCE INCOME	2.8	30
PERCENT OF CHILDREN WITHOUT HEALTH INSURANCE COVERAGE	11.8	1
PERCENT WITHOUT HEALTH INSURANCE COVERAGE	18	1

Source: US Census Bureau, American Community Survey, 1-Year Sample, 2021

Projected Population Growth in Texas with Various Migration Scenarios

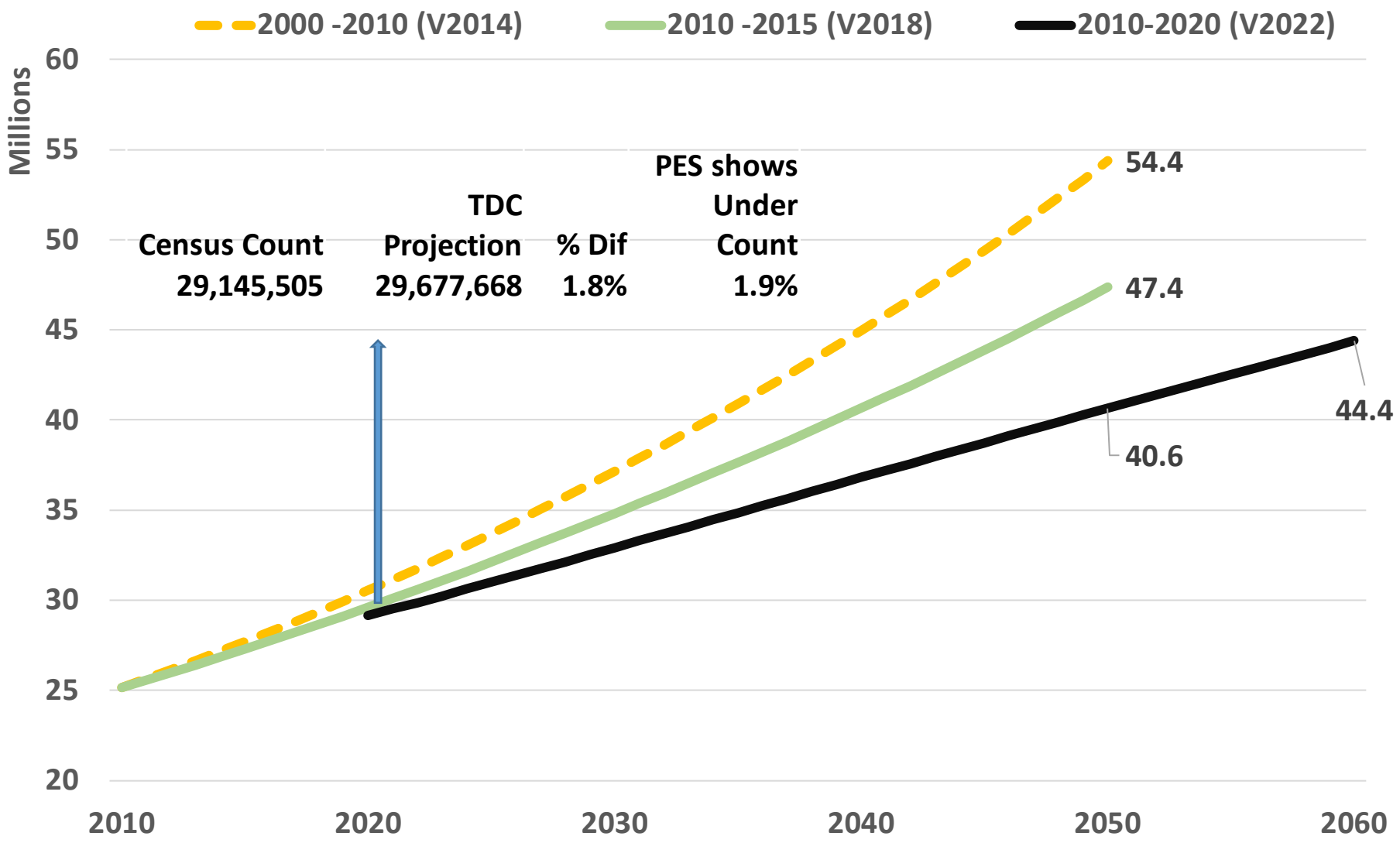

SOURCE: Texas Demographic Center, Vintage 2014 and 2018, 2022 Population Projections

Projected Percent of Population 65 and Over, Texas

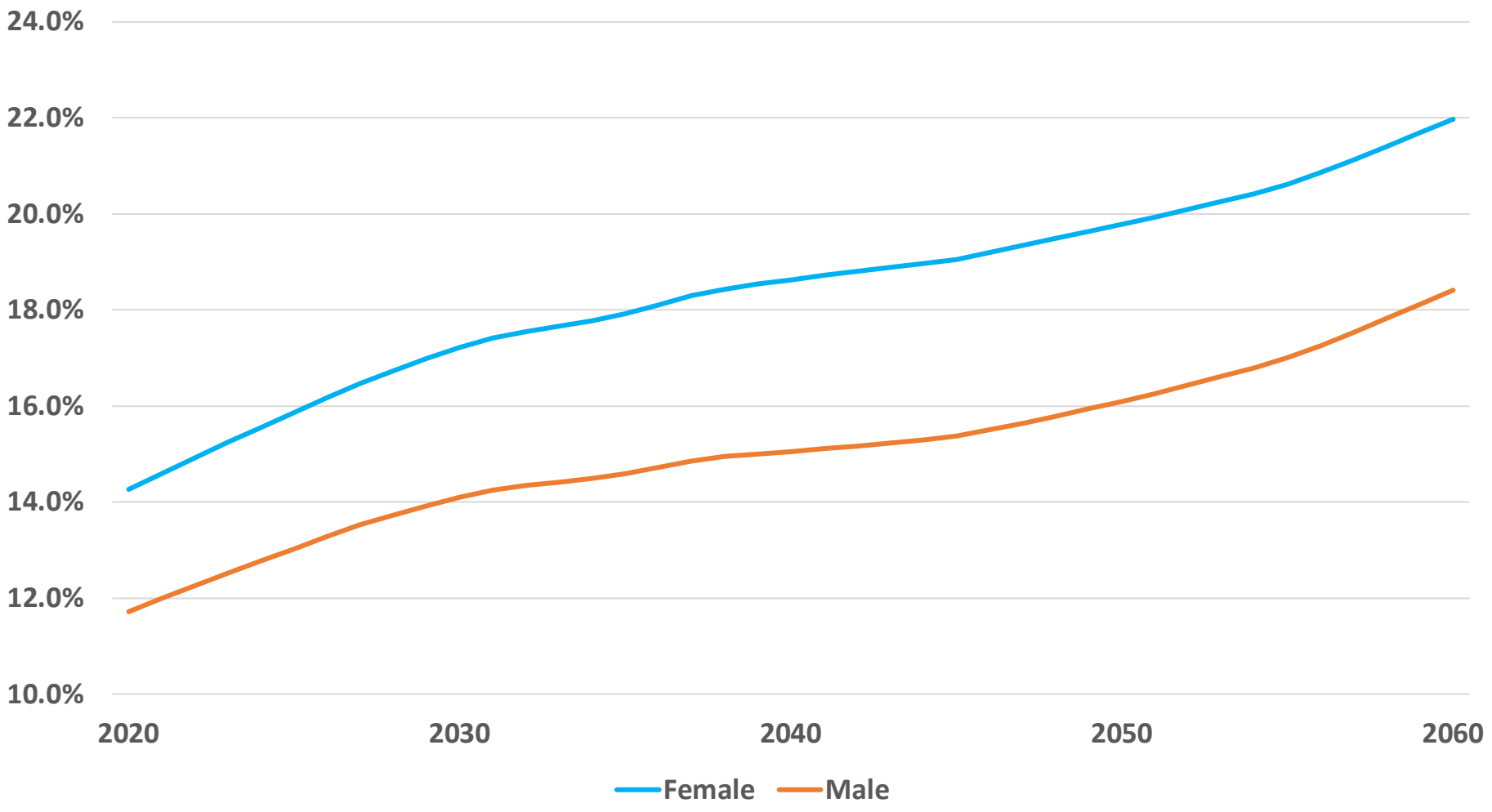

Source: US Census Bureau, American Community Survey, 1-Year Sample, 2010-2021

Population Change, the North Texas Region, 2010-2020, 2020-2021

	2010 Population	2020 Population	Numeric Change 2010-2020	Annual % Change 2010-2020	Numeric Change 2020-2021	Annual % Change 2020-2021
DFW MSA	**6,426,214**	**7,708,190**	**1,281,976**	**2.0%**	**99,814**	**1.3%**
As % of TX	**25.6%**	**26.4%**	**32.0%**		**32.2%**	
Dallas	2,368,139	2,613,539	245,400	1.0%	-24,907	-1.0%
Tarrant	1,809,034	2,110,640	301,606	1.7%	11,768	0.6%
Collin	782,341	1,064,465	282,124	3.6%	36,313	3.4%
Denton	662,614	906,422	243,808	3.7%	27,747	3.0%
Ellis	149,610	192,455	42,845	2.9%	8,406	**4.3%**
Johnson	150,934	179,927	28,993	1.9%	6,547	**3.6%**
Kaufman	103,350	145,310	41,960	4.1%	10,782	**7.3%**
Rockwall	78,337	107,819	29,482	3.8%	7,291	**6.7%**

SOURCE: U.S. Census Bureau. 2010 and 2020 Census Count; 2021 Vintage Population Estimates

Percent of housing stock by year built, Metroplex area, census tracts, , 2015-2019

Before 1970

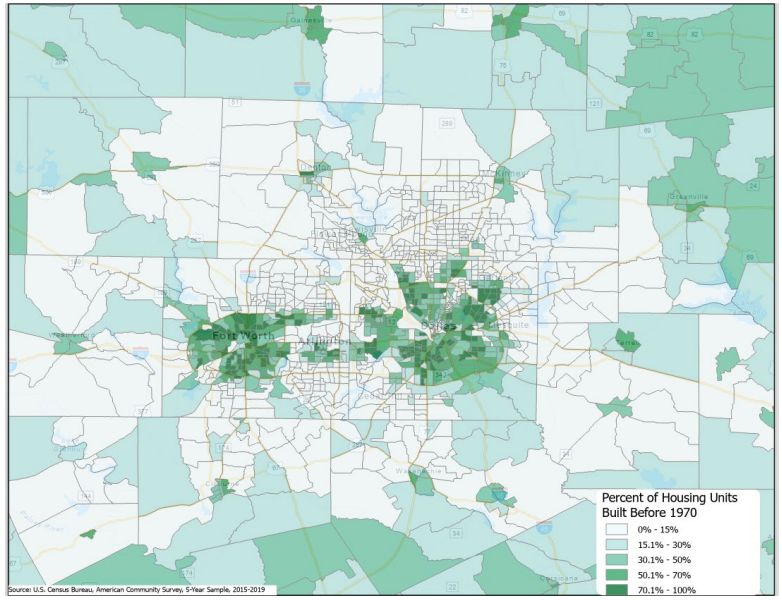

1970-1989

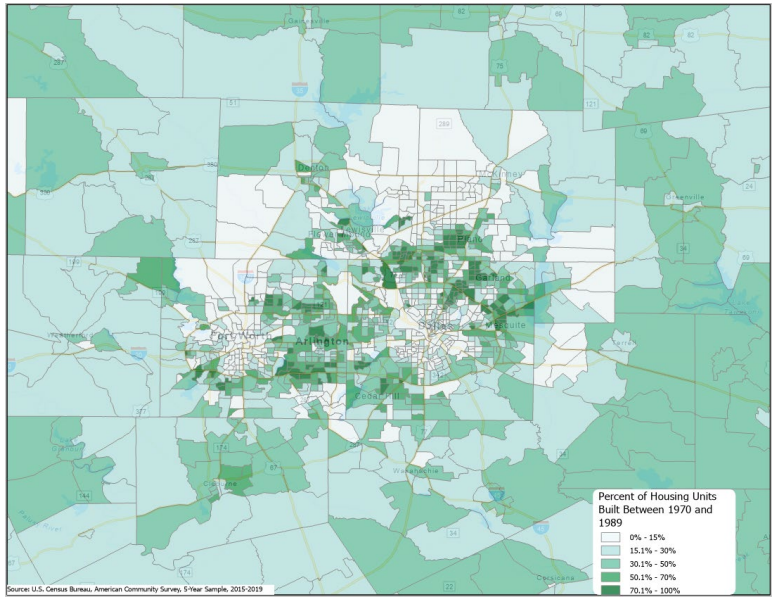

1990-2009

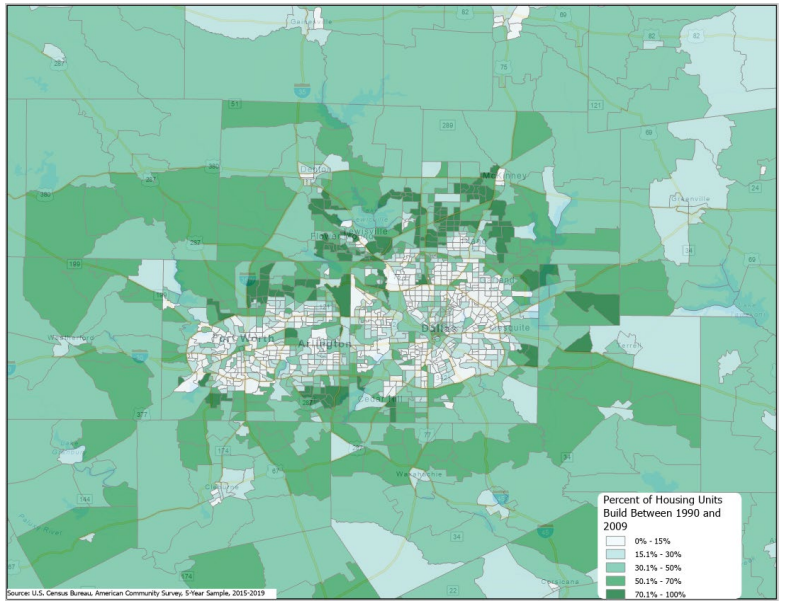

2010 and later

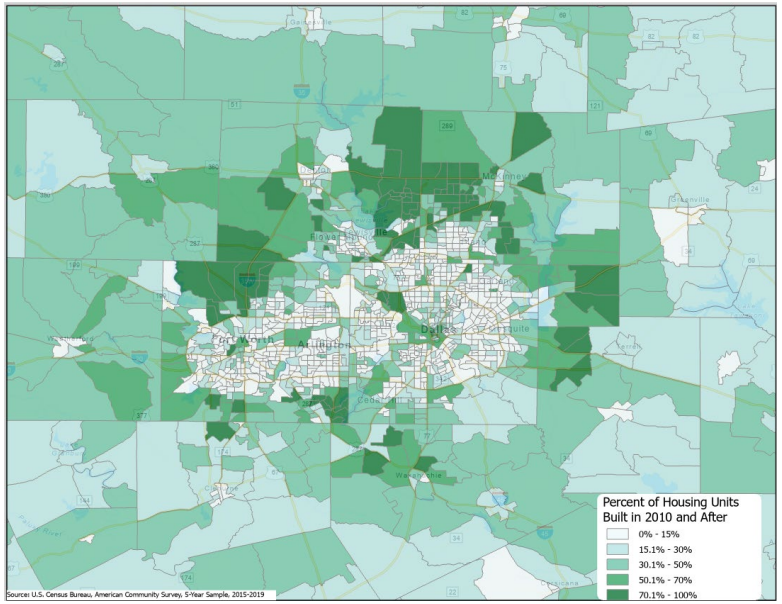

SOURCE: US Census Bureau, 2019 5-Year American Community Survey Summary File

Percent of Population by Race/Ethnicity, Metroplex area, census tracts, 2015-2019

NH White

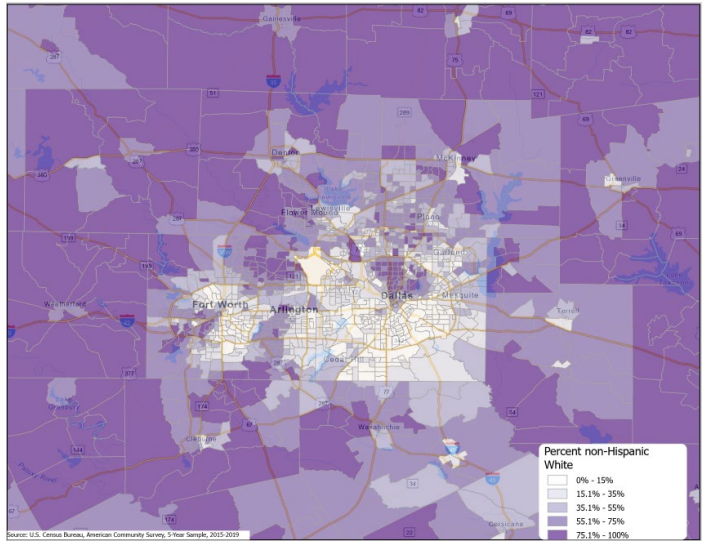

Hispanics

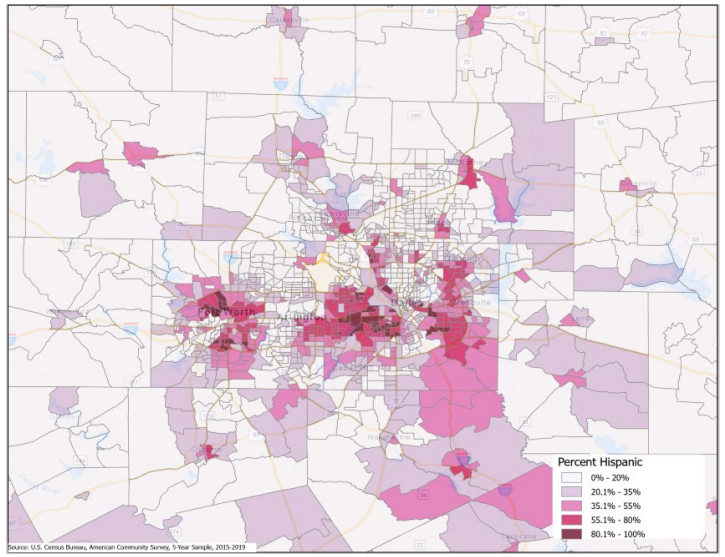

NH Asian

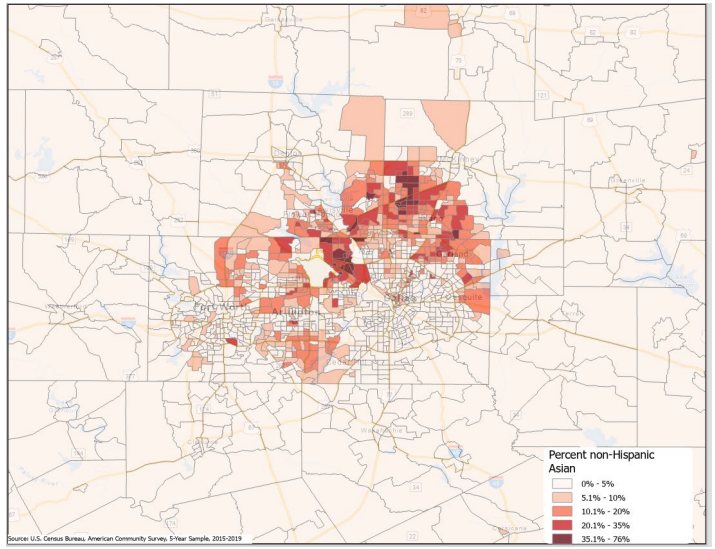

NH Black

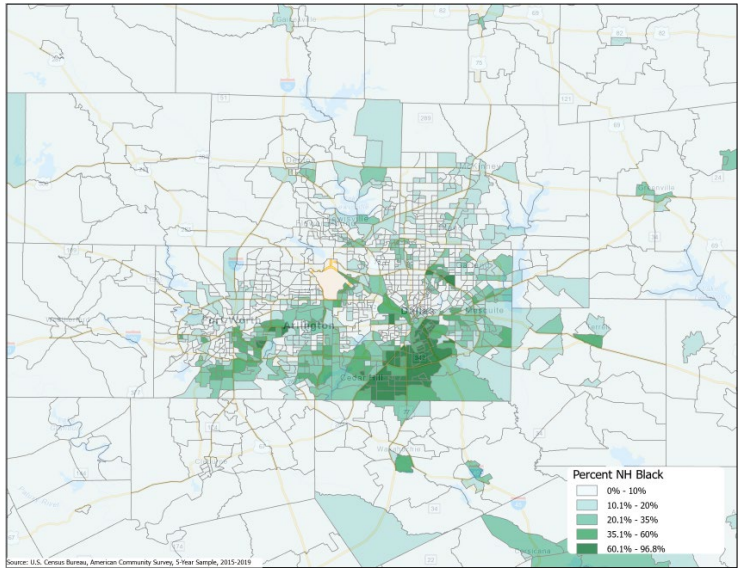

SOURCE: US Census Bureau, 2019 5-Year American Community Survey Summary File

Area Deprivation Index in the San Antonio Area, Census Block Group, 2015-2019

Area Deprivation Index (ADI)

A Measure of socioeconomic disadvantage in a region of interest (e.g. at the state or national level). It includes factors for income, education, employment, and housing quality using data from the American Community Survey

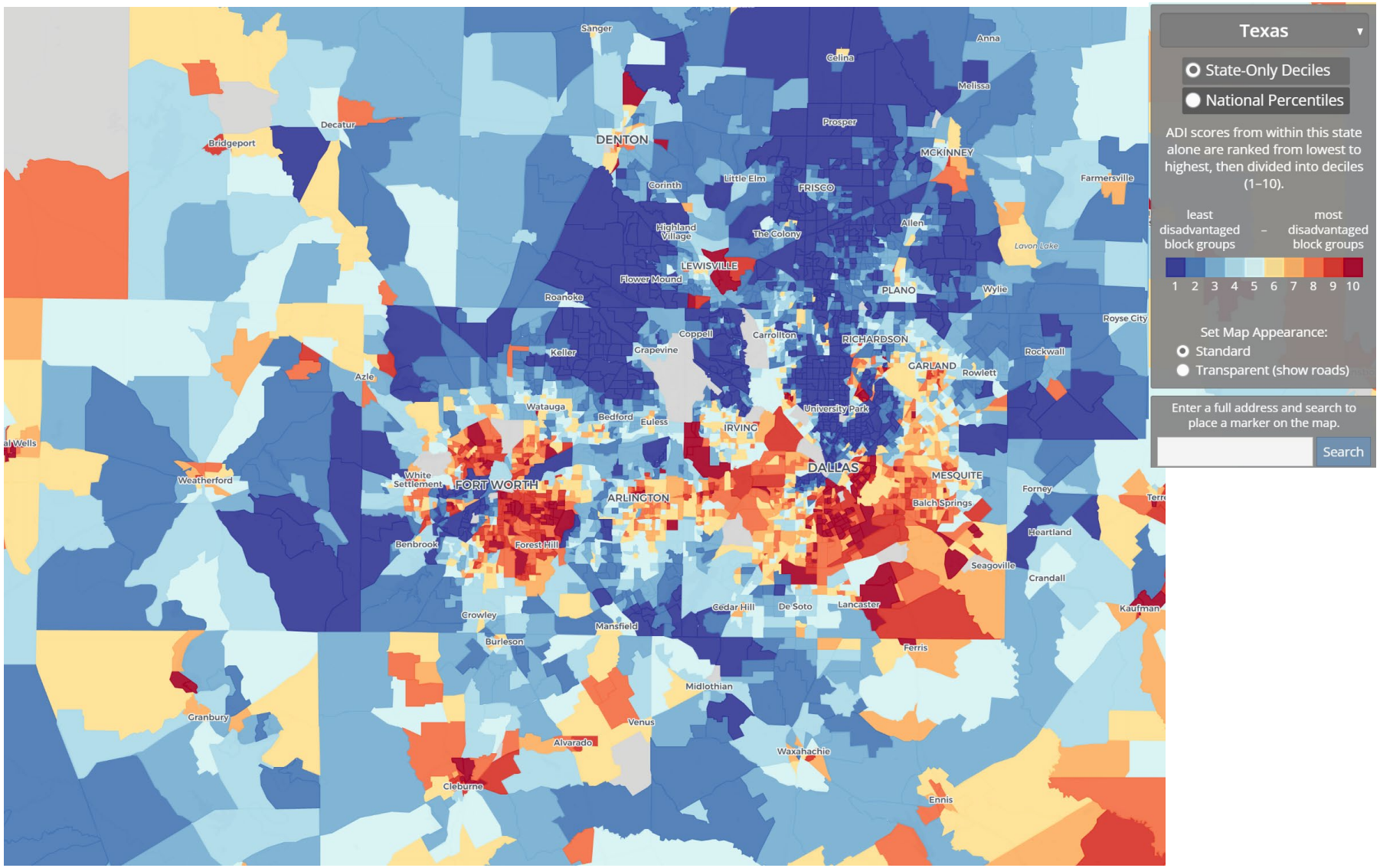

SOURCE: University of Wisconsin School of Medicine and Public Health 2015-2019 Area Deprivation Index

https://demographics.texas.gov/

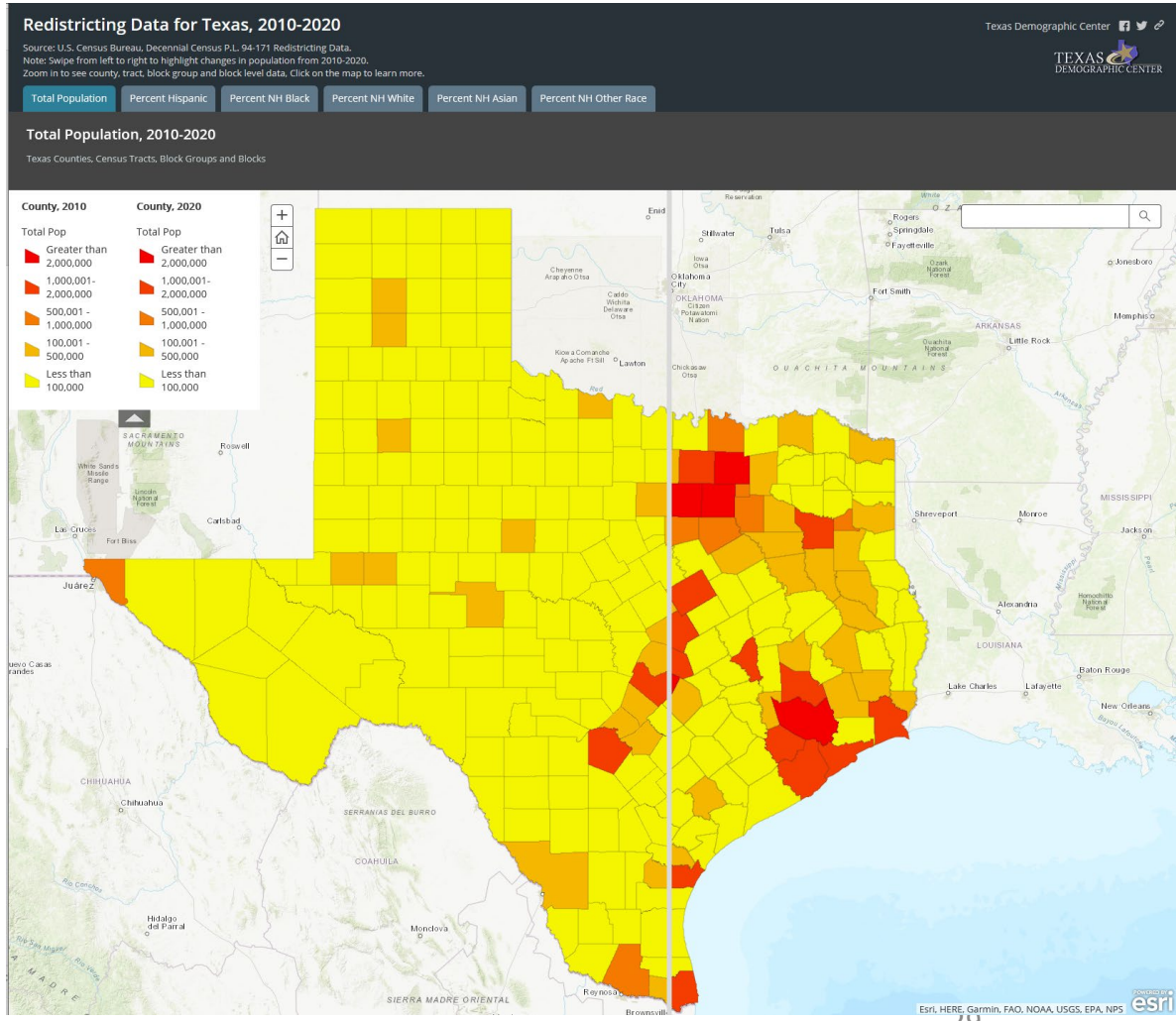

Helen You, Ph.D.

(210) 458-6530

TDC@UTSA.edu

Demographics.Texas.gov

@TexasDemography

TEXAS DEMOGRAPHIC CENTER