Demographic Trends and Characteristics of Texas and Texas Counties

Leadership Mesquite

April 11, 2023

Austin, Texas

TEXAS DEMOGRAPHIC CENTER

States with the Most Population Growth, 2020 to 2022

Population Estimate (as of July 1)

Geographic Area	2020	2021	2022	Change 21-22	Rank Change 21-22	Pct. Change 21-22	Rank Pct. Change 21-22
United States	331,511,512	332,031,554	333,287,557	1,256,003		0.4%	
Texas	**29,232,474**	**29,558,864**	**30,029,572**	**470,708**	**1**	**1.6%**	**4**
Florida	21,589,602	21,828,069	22,244,823	416,754	2	1.9%	1
North Carolina	10,449,445	10,565,885	10,698,973	133,088	3	1.3%	9
Georgia	10,729,828	10,788,029	10,912,876	124,847	4	1.2%	12
Arizona	7,179,943	7,264,877	7,359,197	94,320	5	1.3%	8
South Carolina	5,131,848	5,193,266	5,282,634	89,368	6	1.7%	3
Tennessee	6,925,619	6,968,351	7,051,339	82,988	7	1.2%	11
Washington	7,724,031	7,740,745	7,785,786	45,041	8	0.6%	16
Utah	3,283,785	3,339,113	3,380,800	41,687	9	1.2%	10
Idaho	1,849,202	1,904,314	1,939,033	34,719	10	1.8%	2

’20-’21 -> **902** new Texans per day

’21-’22 -> **1,290** new Texans per day

SOURCE: US Census Bureau, Population Estimates, 2021 and 2022 vintages

Minority population drove growth in Texas between 2010-2020

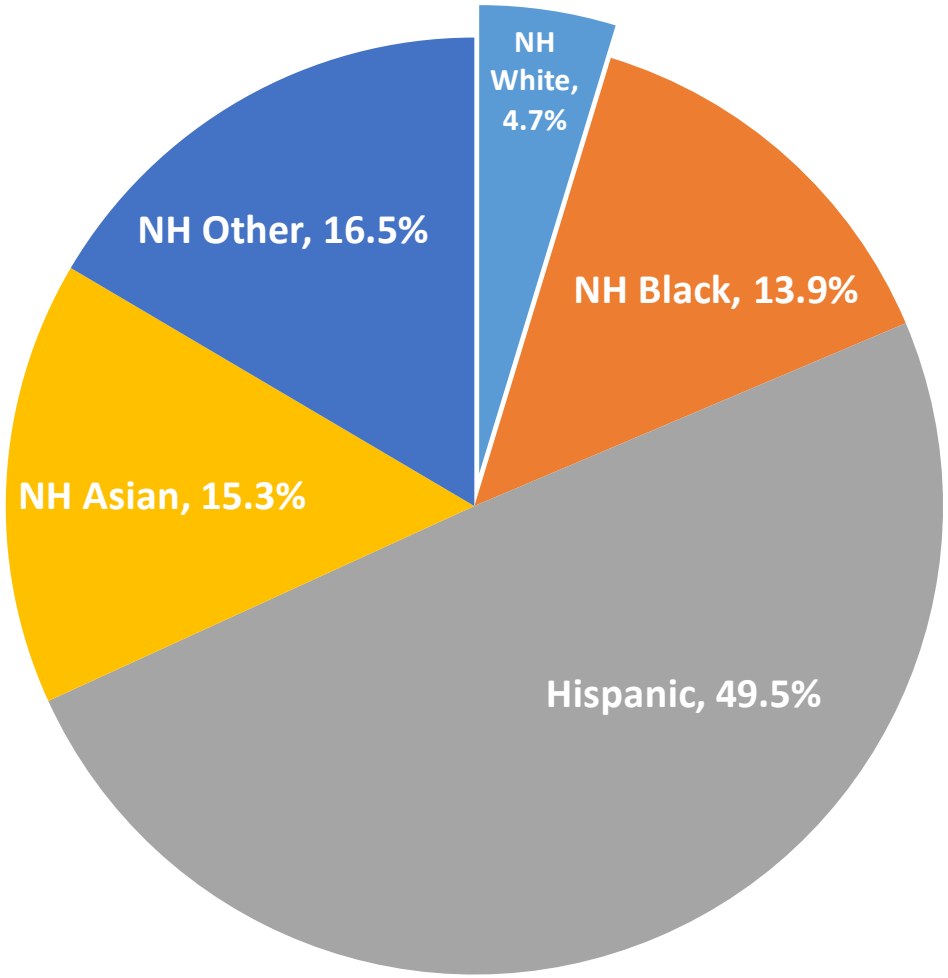

3,999,944 new Texans

95.3% attributable to growth of minority populations

Source: US Census Bureau, 2010 and 2020 Census, P.L. 94-171 Redistricting Files

Estimated Racial/Ethnic Composition of Texas Population, 2021

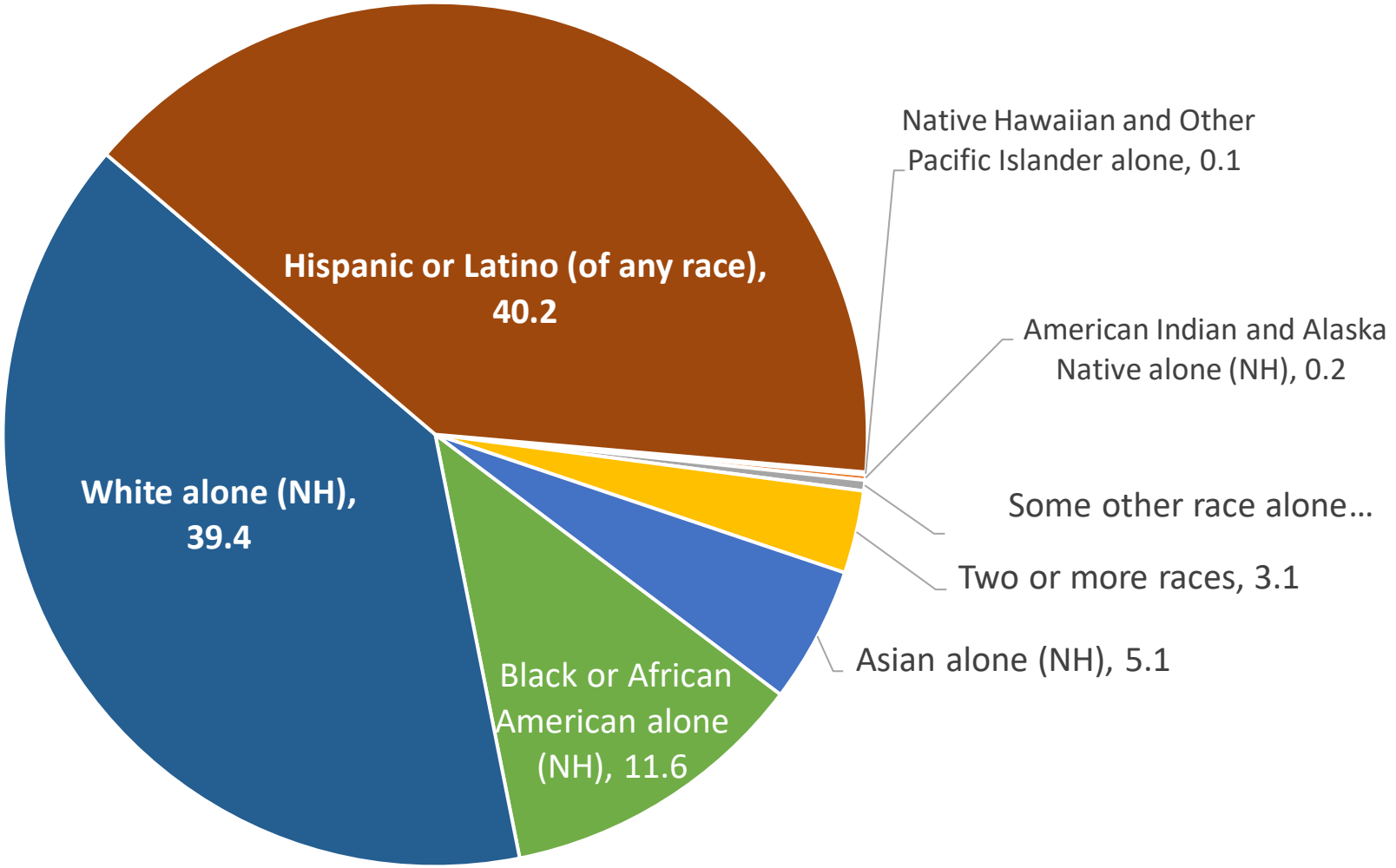

Source: U.S. Census Bureau, American Community Survey, 2021

Estimated Net Domestic Migrants Between Texas and Other States, 2010-2019

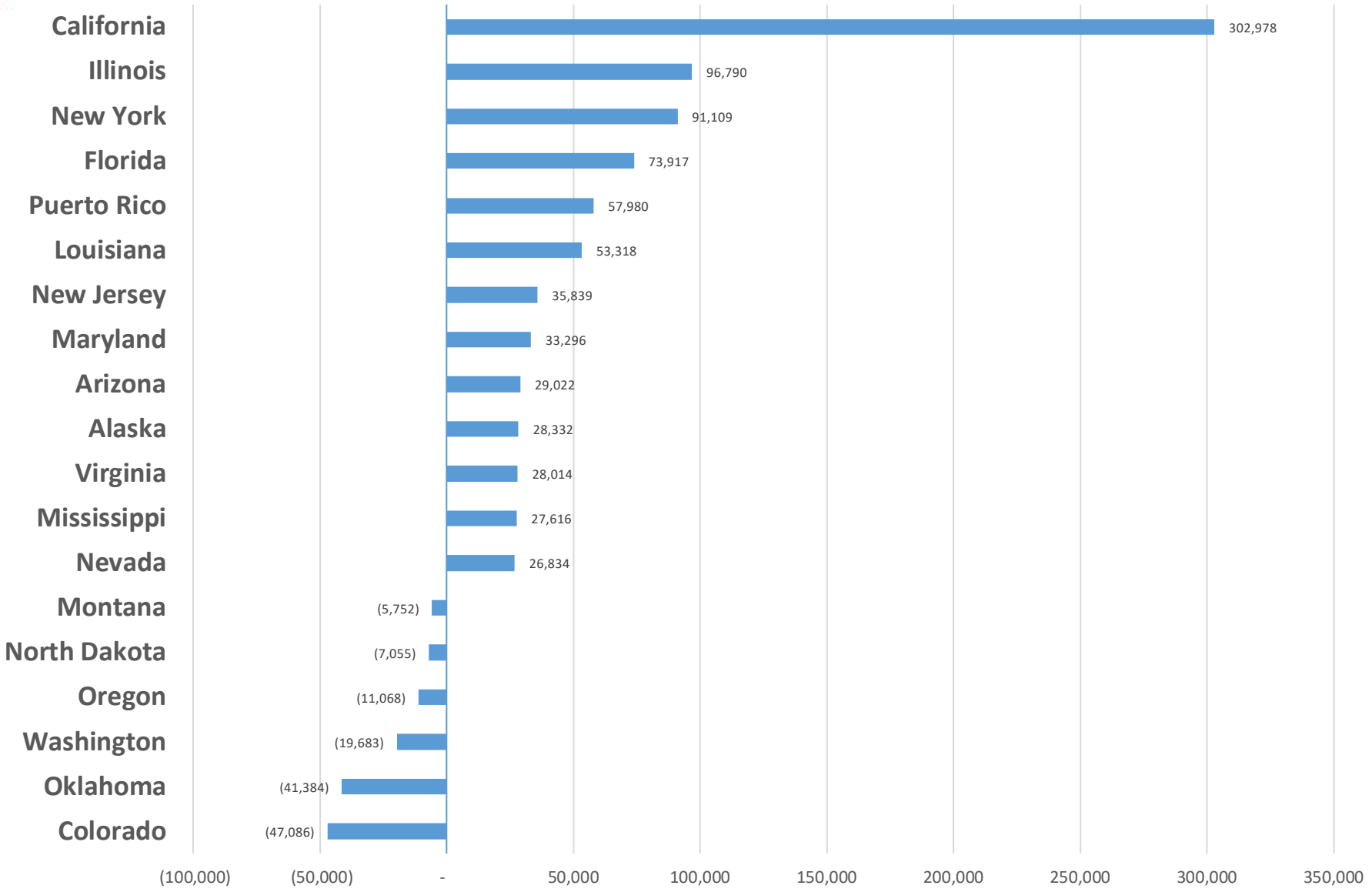

Source: U.S. Census Bureau, State-to-State Migration Flows, 2010-2019

Texas Birth Rates, 2007-2019

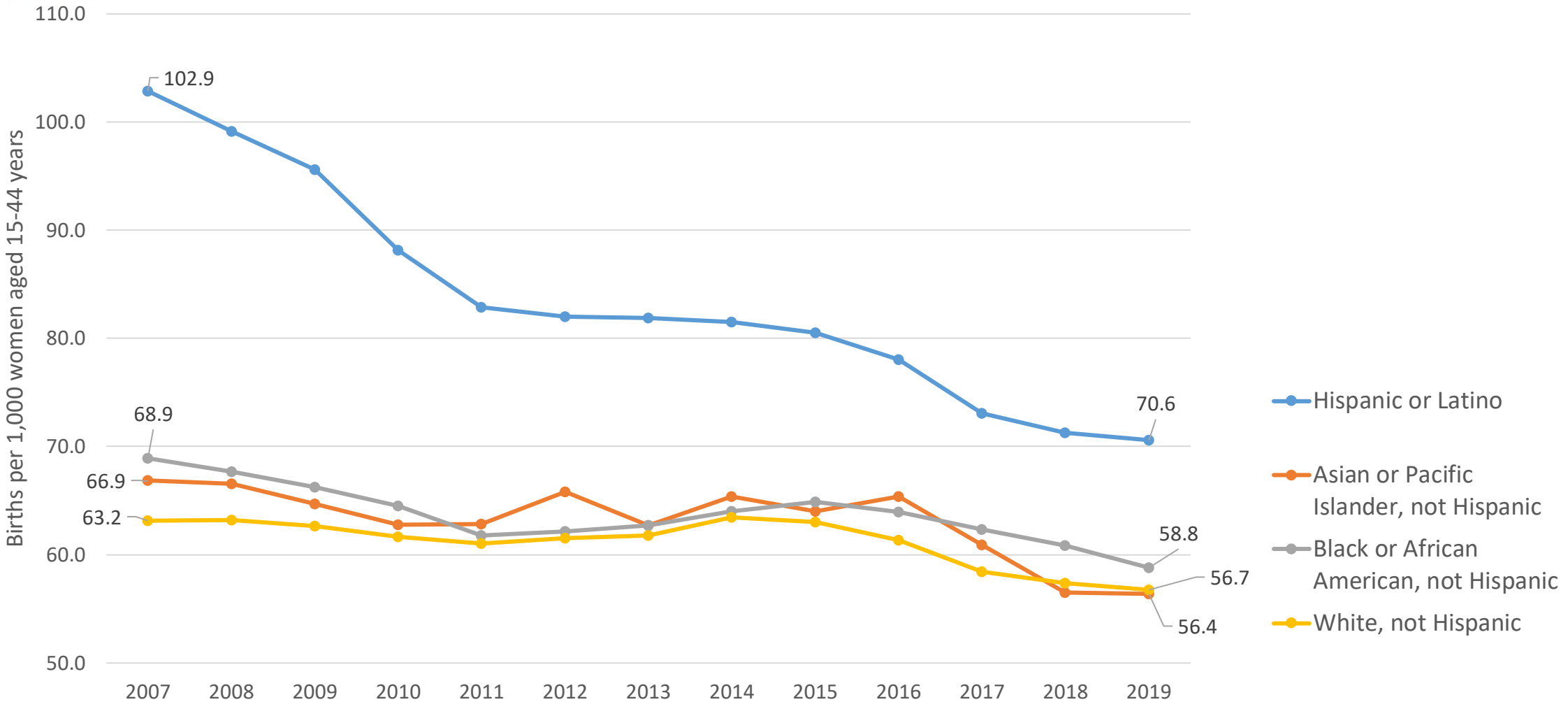

SOURCE: Centers for Disease Control and Prevention, National Center for Health Statistics.

2022 Estimated Population, Texas Counties

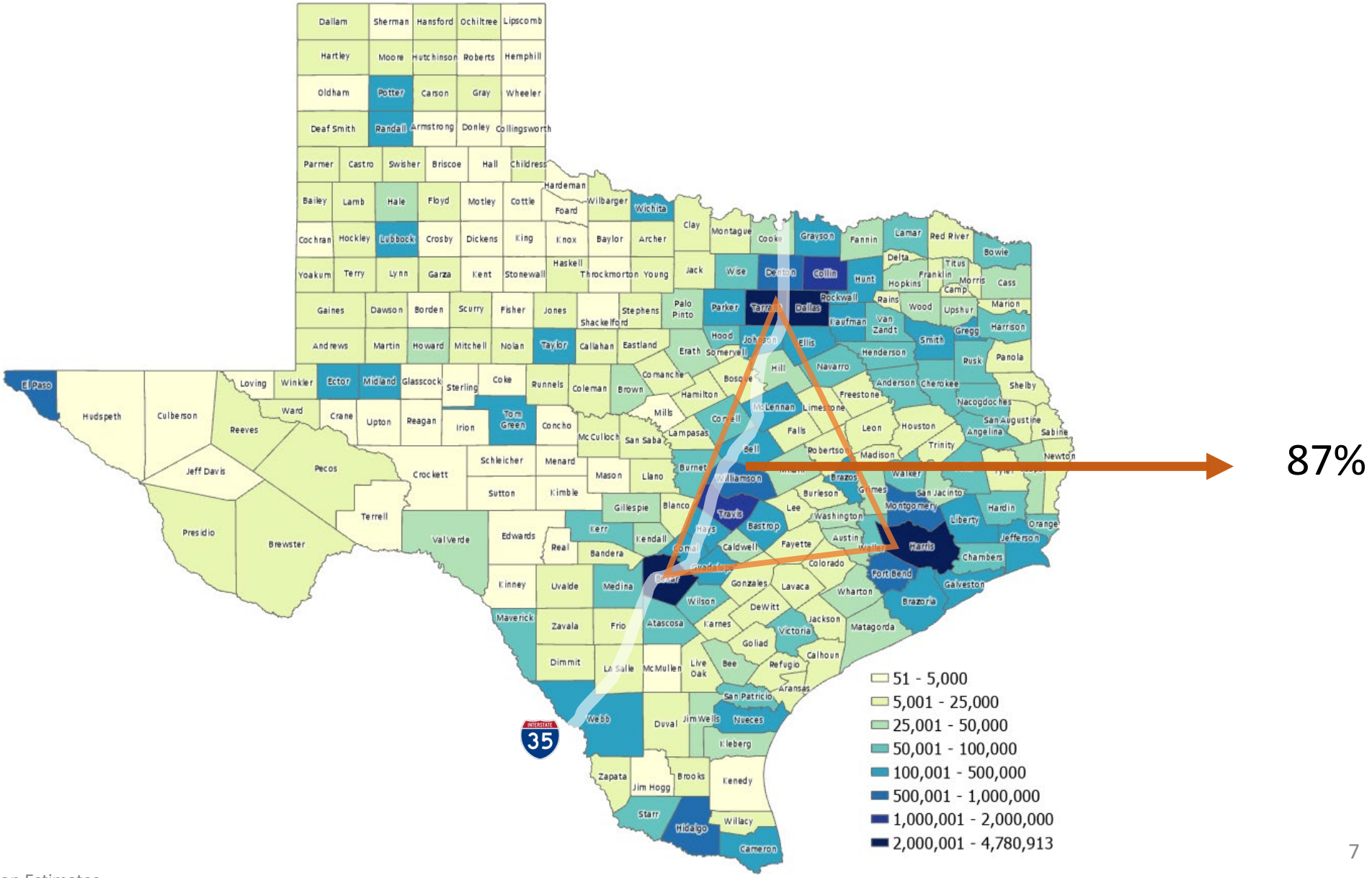

Source: US Census Bureau, 2022 Population Estimates

Top Counties for Numeric Growth in Texas, 2021-2022

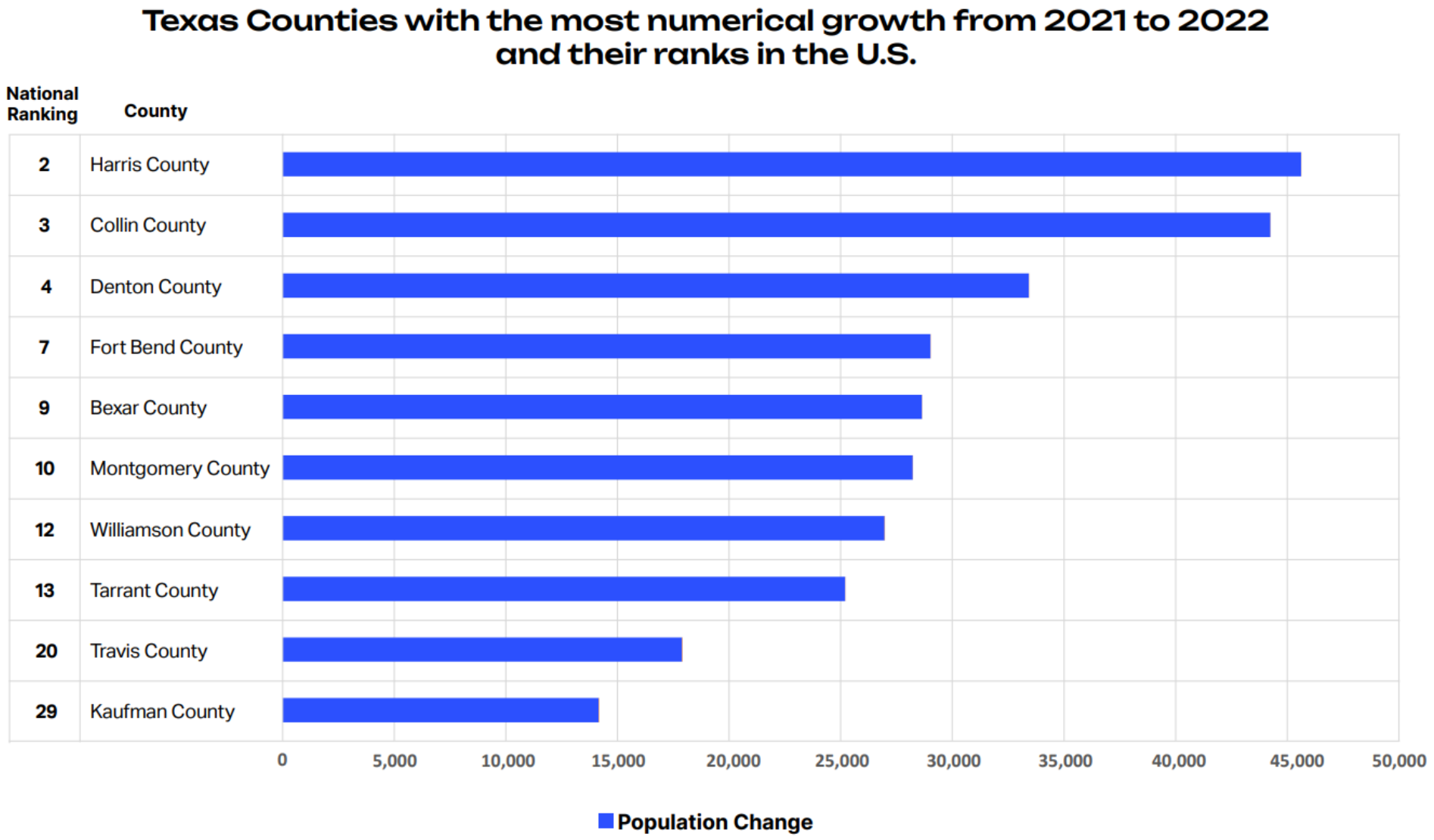

Source: US Census Bureau, 2022 Population Estimates

Components of Population Change, Texas, 2011 to 2022

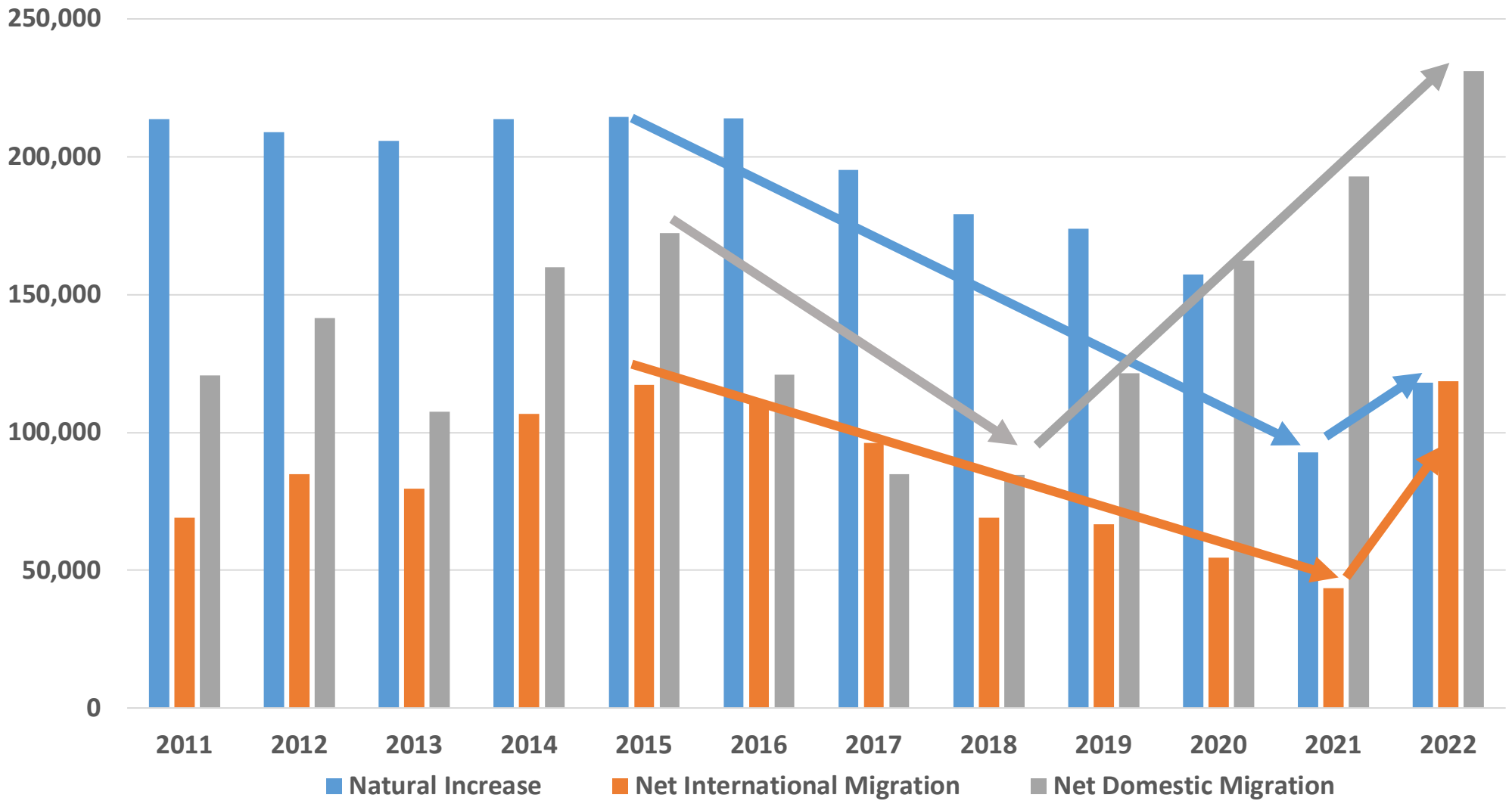

SOURCE: Centers for Disease Control and Prevention, National Center for Health Statistics.

Top Counties for Numeric Growth in Texas, 2021-2022

County	US Rank	2022 Population Estimate	Population Change 2021-2022	Percent of Change from Natural Increase	Percent of Change from International Migration	Percent of Change from Domestic Migration
Harris	2	4,780,913	45,626	63.6%	78.7%	-42.2%
Collin	3	1,158,696	44,246	13.9%	17.8%	68.3%
Denton	4	977,281	33,424	16.7%	10.8%	72.5%
Fort Bend	7	889,146	29,022	15.3%	23.1%	61.6%
Bexar	9	2,059,530	28,635	27.7%	18.3%	54.1%
Montgomery	10	678,490	28,229	10.3%	7.2%	82.5%
Williamson	12	671,418	26,967	13.6%	8.0%	78.4%
Tarrant	13	2,154,595	25,193	39.6%	32.0%	28.3%
Travis	20	1,326,436	17,892	47.4%	39.8%	12.9%
Kaufman	29	172,366	14,150	6.0%	1.1%	92.9%
Hays	36	269,225	13,160	11.1%	3.7%	85.3%
Dallas	38	2,600,840	12,886	115.7%	128.5%	-144.2%
Comal	48	184,642	9,751	0.5%	0.2%	99.3%
Brazoria	50	388,181	9,323	16.2%	9.2%	74.6%
Ellis	52	212,182	9,075	8.8%	1.8%	89.3%
Parker	53	165,834	8,868	2.7%	1.3%	96.0%

Source: US Census Bureau, 2022 Population Estimates

Percent of Adult Population with a Bachelor's Degree or Higher, Texas Counties, 2017-2021

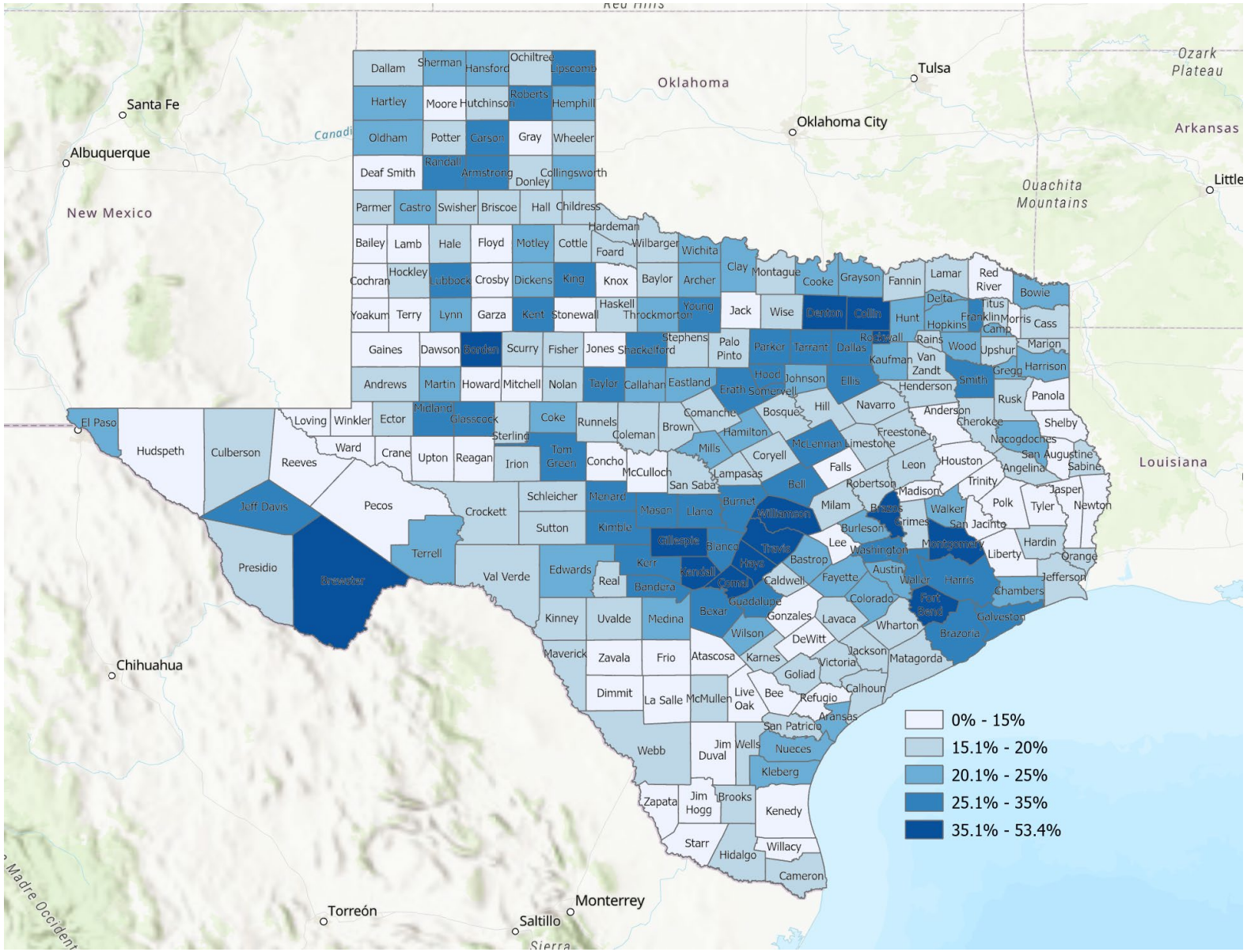

Source: US Census Bureau, American Community Survey, 5-Year Sample, 2017-2021

Percent of the Population Aged-25 Years and Older with a Bachelor's Degree or Higher by Race/Ethnicity, Texas, 2011 and 2021

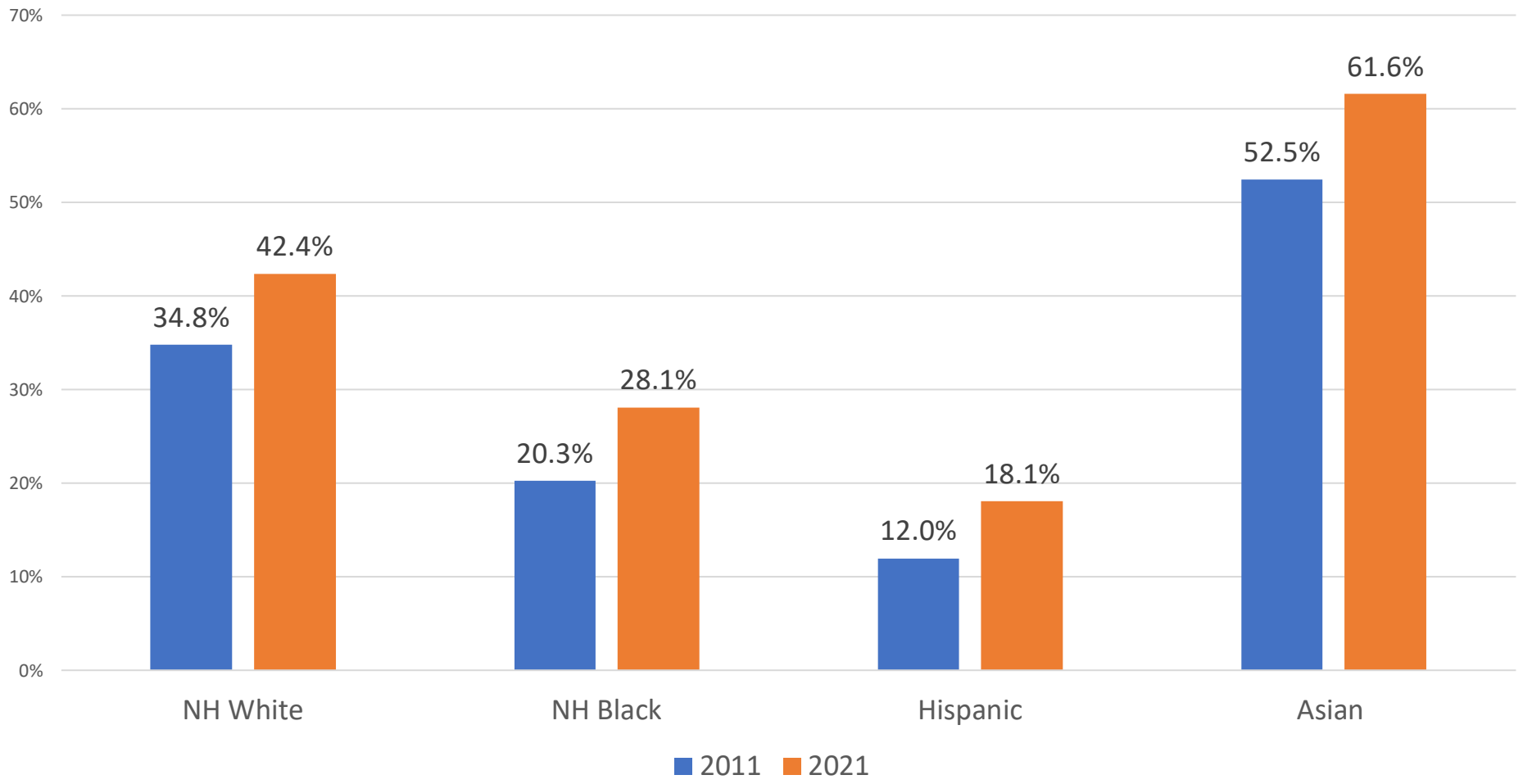

Source: US Census Bureau, ACS 1-Year Estimates, 2011, 2021

Educational Attainment of Persons Age 25 Years and Older DFW MSA, Texas and the US, 2016-2020

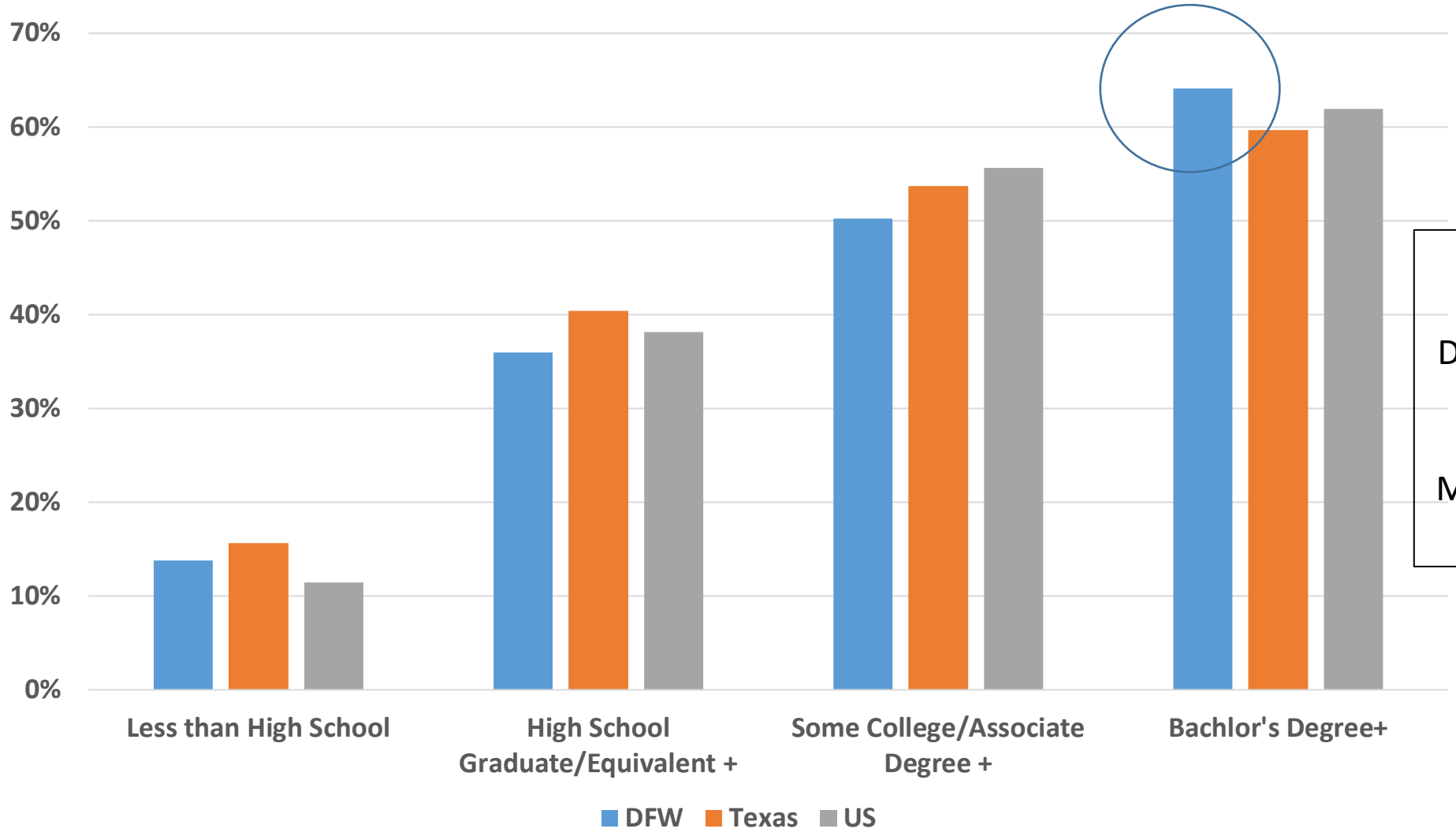

BA Higher:

Dallas County: 33%

Mesquite City: 18%

SOURCE: US Census Bureau, 2020 5-Year American Community Survey Summary File

Percent of Households with Broadband Internet Subscription, Texas Counties, 2017-2021

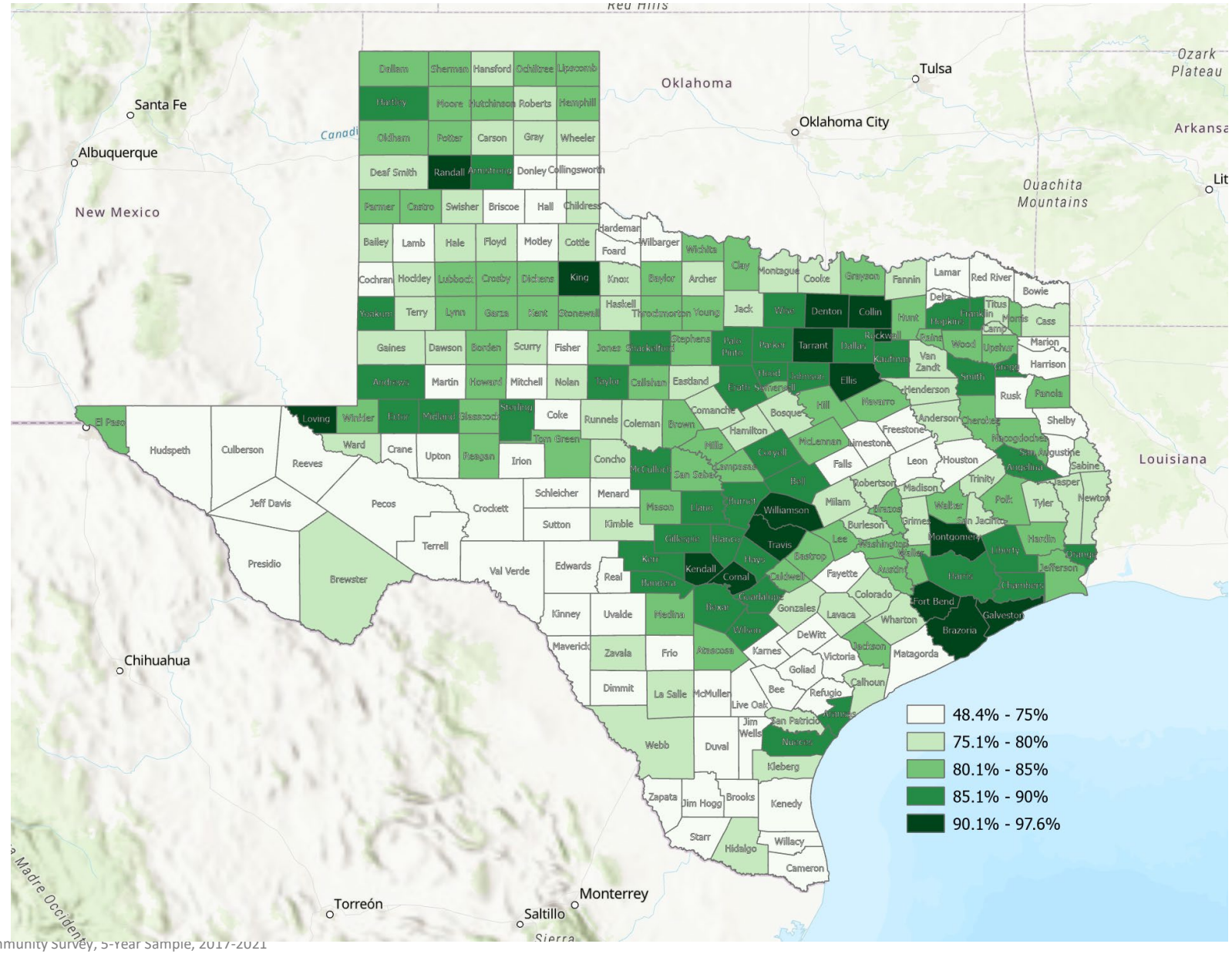

Source: US Census Bureau, American Community Survey, 5-Year Sample, 2017-2021

Housing Cost Burden in Texas, 2017-2021

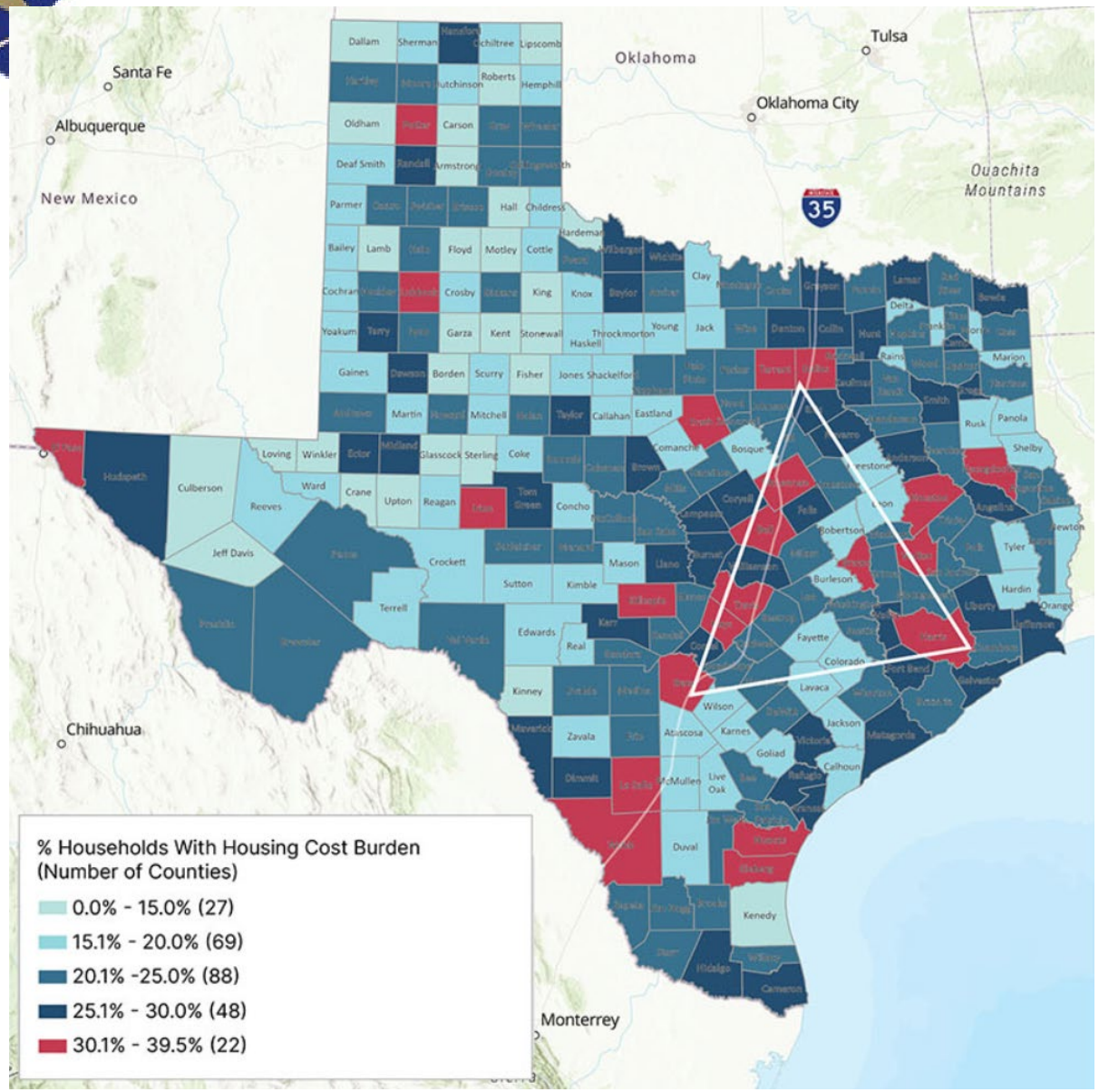

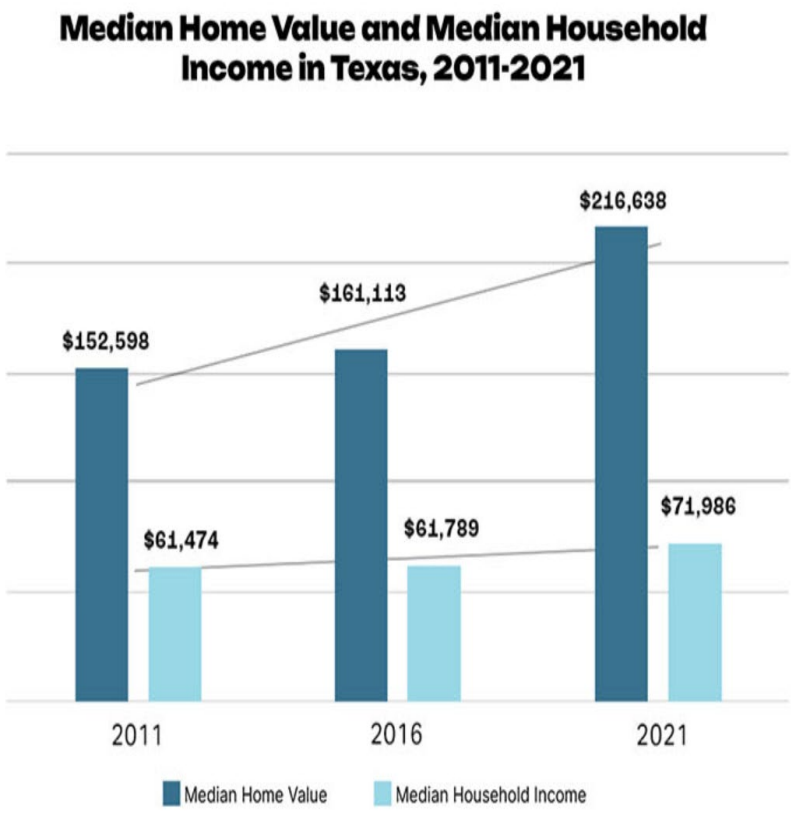

SOURCE: US Census Bureau, 2021 1-Year American Community Survey Summary File

Mesquite, TX in the 2000, 2010, 2020 Censuses

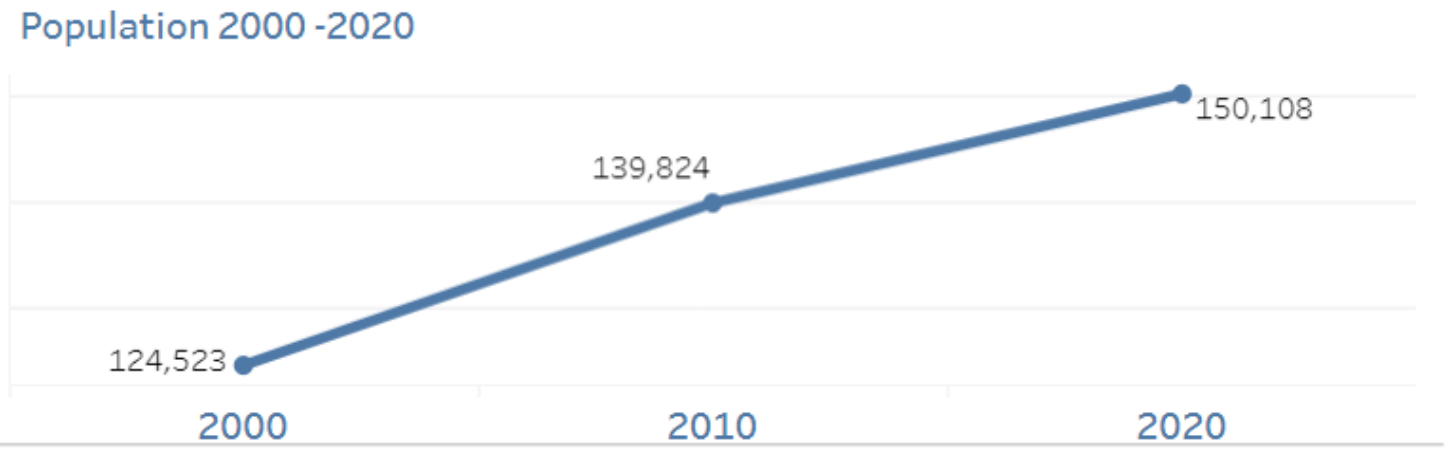

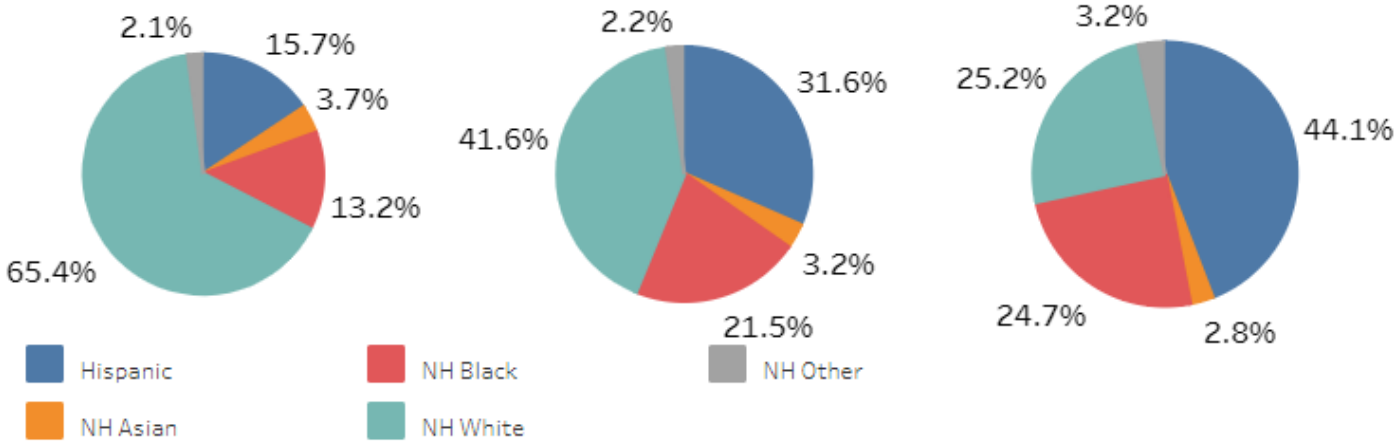

SOURCE: U.S. Census Bureau, Decennial Census, 2000, 2010, 2020

Median Home value, Texas and selected counties, 2021

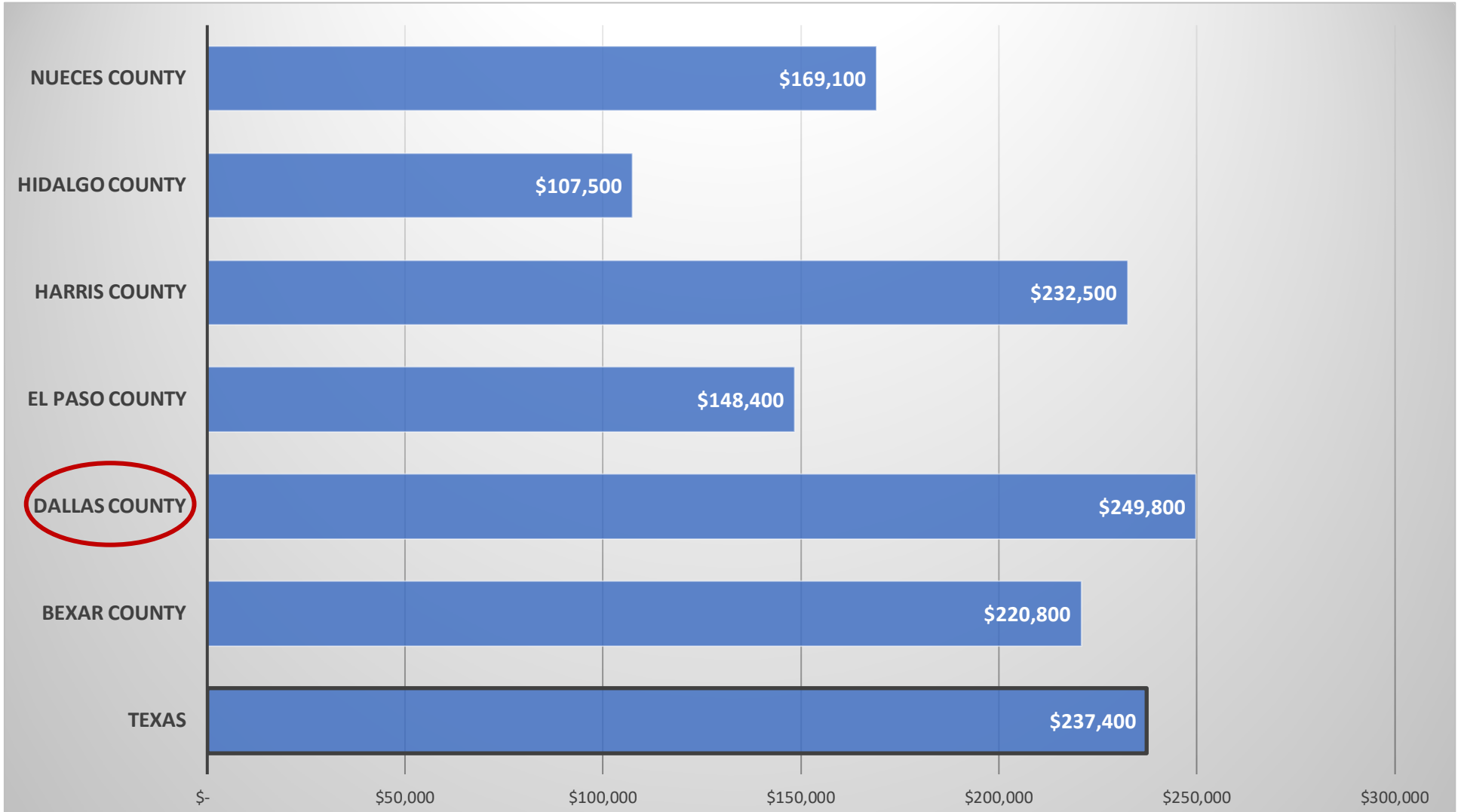

Source: U.S. Census Bureau, 2021 ACS 1-Year Estimates

Percent Owner/Renter Occupied, Texas and Selected Counties, 2021

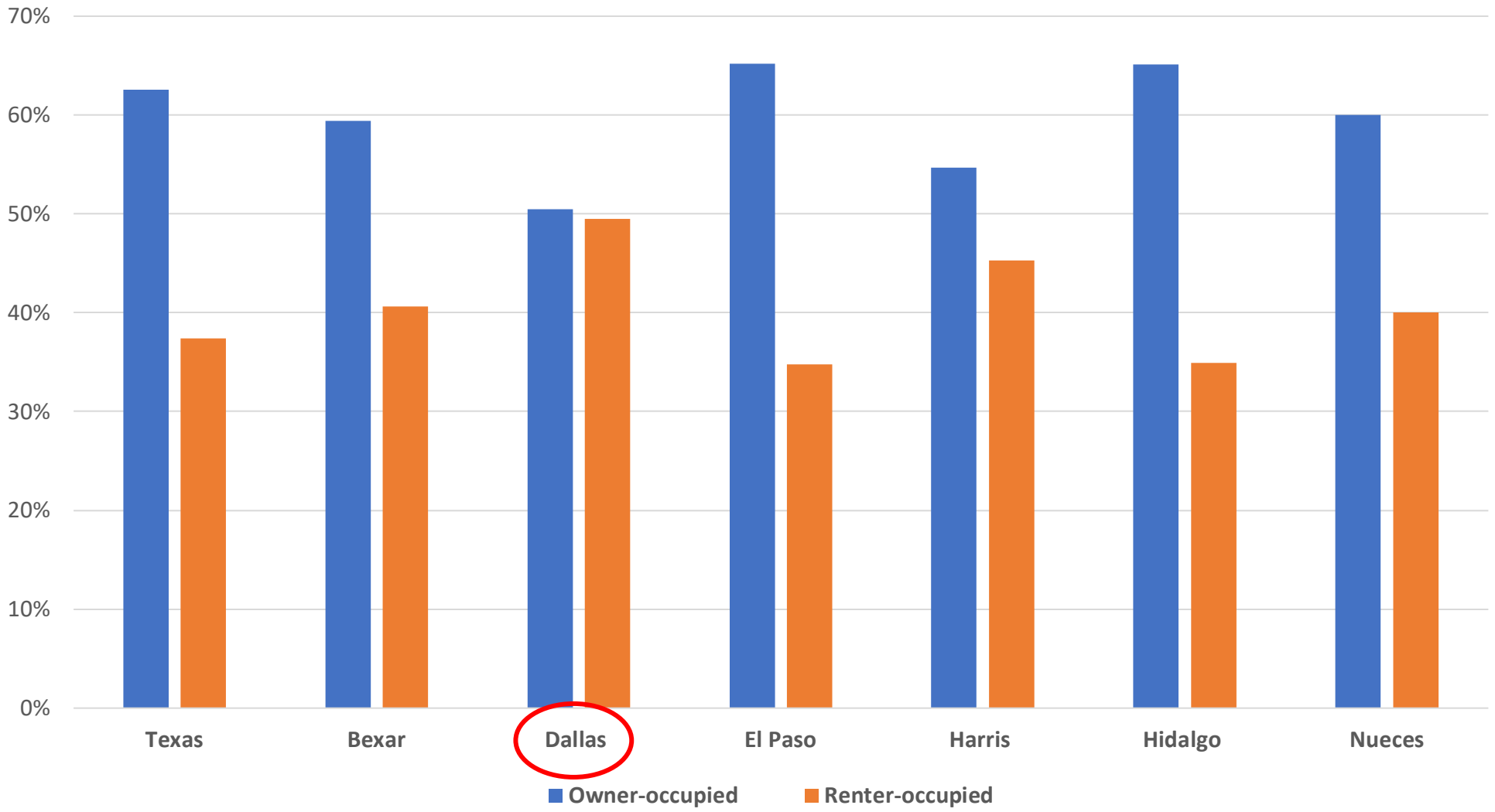

Source: U.S. Census Bureau, 2021 ACS 1-Year Estimates

Percent of Persons Who Speak a Language Other than English and Speak English Less than Very Well,, Texas Counties, 2017-2021

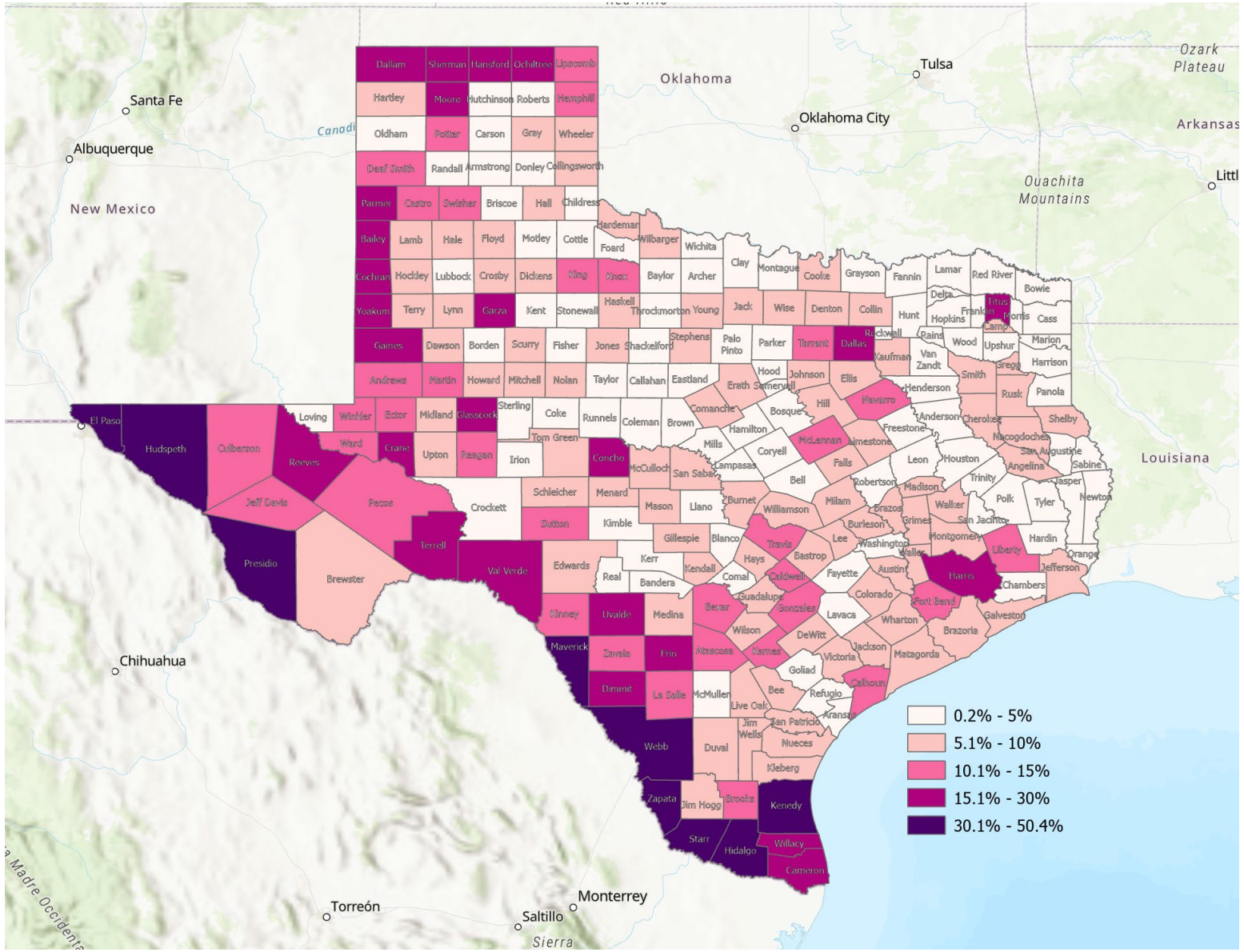

Source: US Census Bureau, American Community Survey, 5-Year Sample, 2017-2021

Employment and Residence, Mesquite, TX

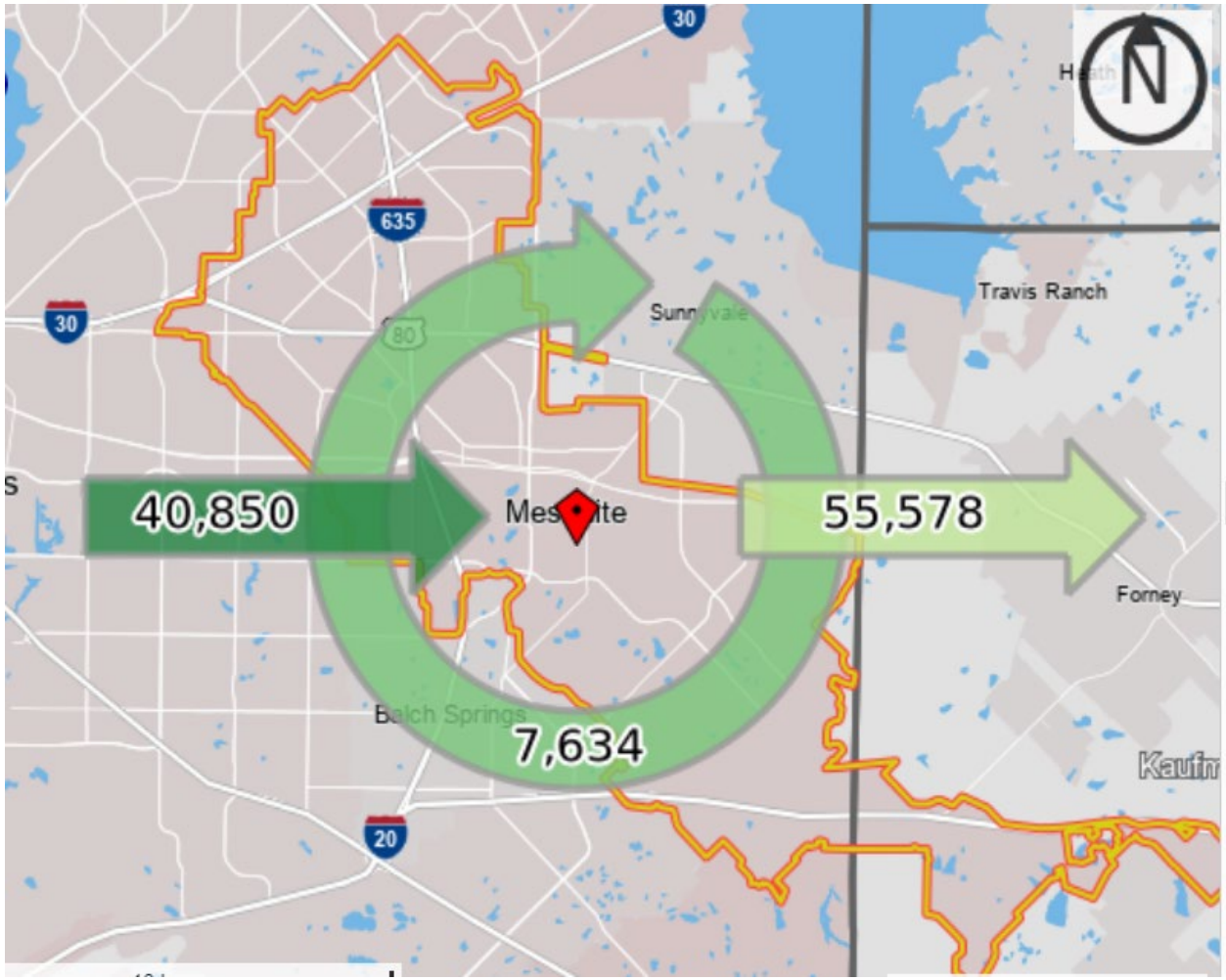

- **40,850** Live outside Mesquite but are employed in the city.
- **7,734** Live in Mesquite and are employed in the city
- **55,578** Live in Mesquite and are employed outside the city

SOURCE: US Census Bureau, OnTheMap

Projected Population Change, Texas Counties, 2020-2060

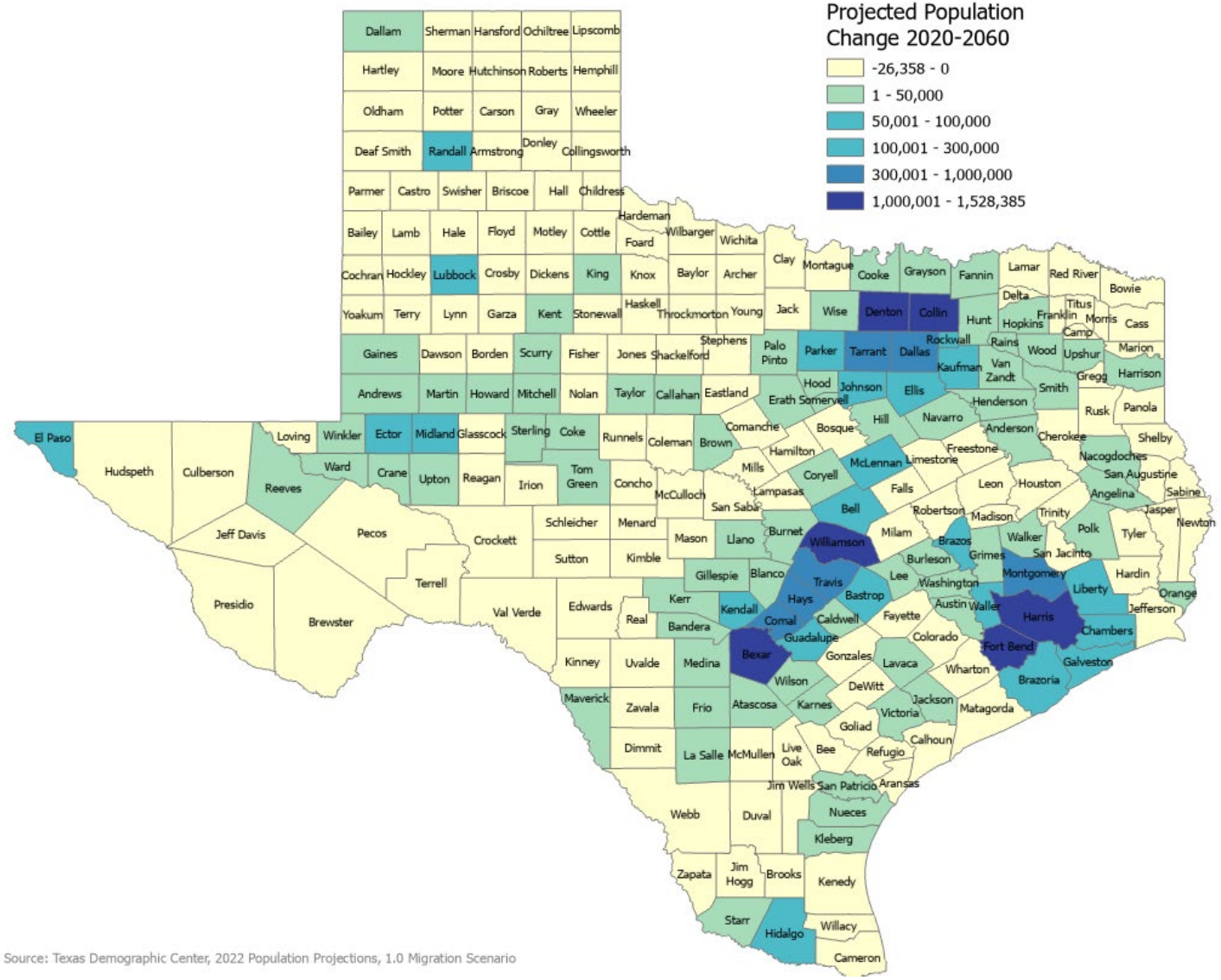

Source: Texas Demographic Center, 2022 Population Projections, 1.0 Migration Scenario

Population Projections, DFW Metro Largest Counties, 2020-2060

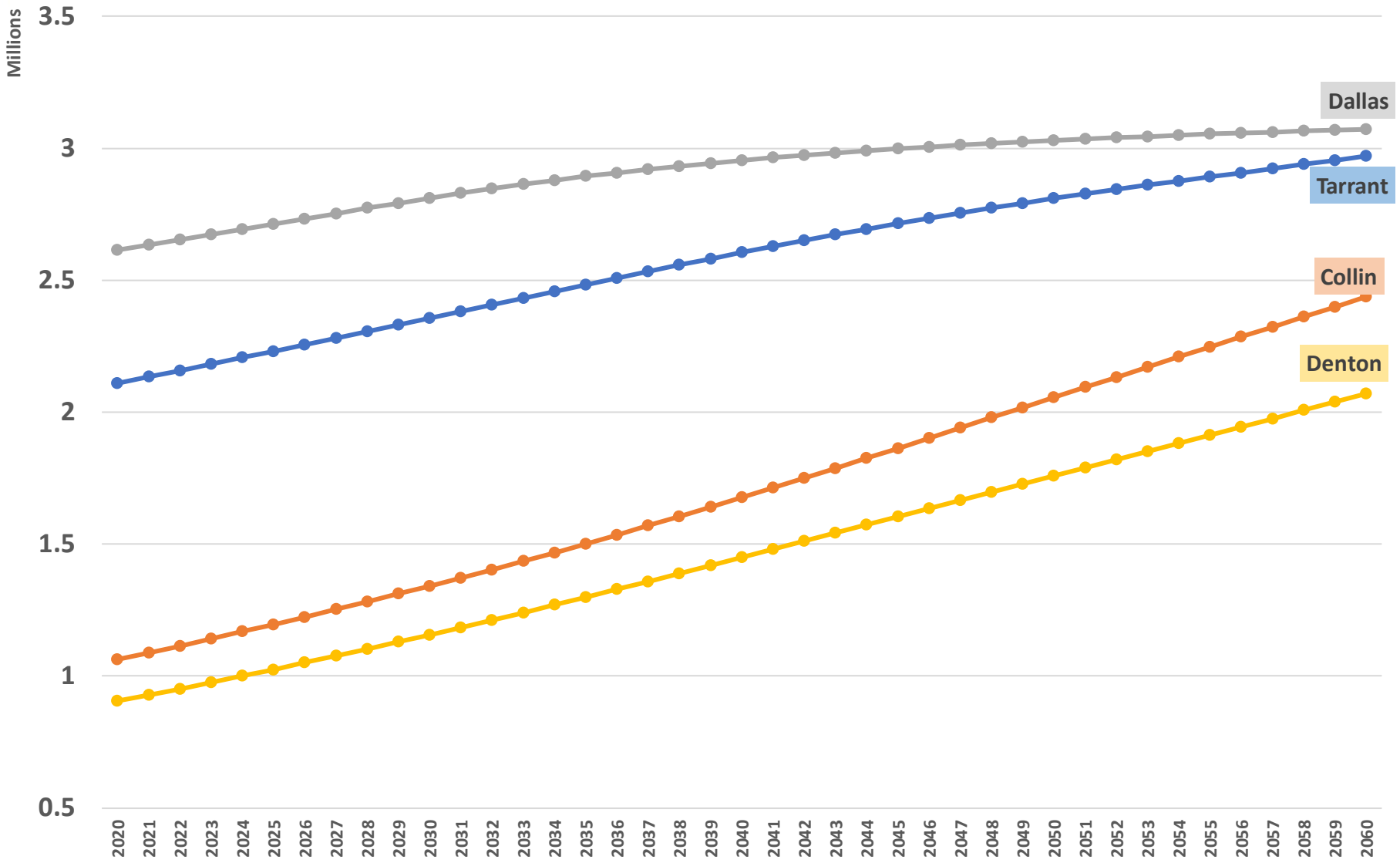

Source: Texas Demographic Center, Vintage 2022 Population Projections

Projected Population Growth in Texas, 2010-2060

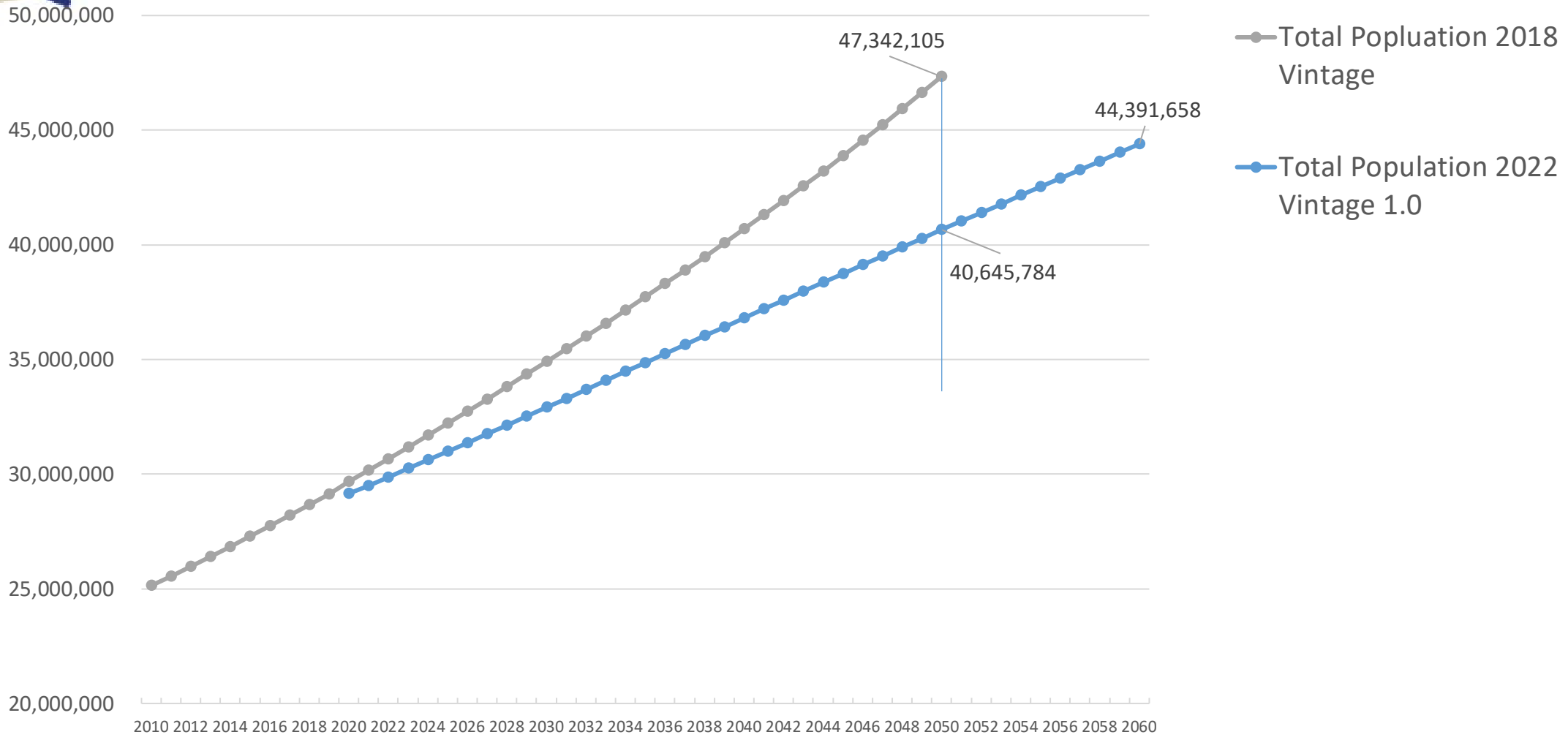

SOURCE: Texas Demographic Center, Vintage 2022 and 2018 Population Projections

Monica Cruz, Ph.D.

(210) 458-6543

TDC@UTSA.edu

Demographics.Texas.gov

@TexasDemography

TEXAS DEMOGRAPHIC CENTER